

Ministria e Mjedisit, Planifikimit Hapësinor dhe Infrastrukturës
Agjencioni për Mbrojtjen e Mjedisit të Kosovës
Instituti Hidrometeorologjik i Kosovës

AMMK

INSTITUTI HIDROMETEOROLOGJIK I KOSOVËS

VJETARI HIDROMETEOROLOGJIK

2022

REPUBLIKA E KOSOVËS

INSTITUTI HIDROMETEOROLOGJIK I KOSOVËS

Vjetari Hidrometeorologjik i Kosovës 2022

Version 1.0
Prill 2023

VJETARË HIDROMETEOROLOGJIK - 2022

Publikuar nga:
Ministria e Mjedisit, Planfikimit Hapësinor dhe Infrastrukturës
Agjencioni i Mbrojtjes së Mjedisit të Kosovës
Instituti Hidrometeorologjik i Kosovës

Vjetari Hidrometeorologjik - 2022: Përgatitur nga Instituti Hidrometeorologjik i Kosovës (IHMK)

Përgatitja e vjetarit është realizuar nga:

MSc.Agron Shala, UD i Drejtorit
Dr. sci. Bashkim KASTRATI, Hidrolog i lartë
Ing. i dipl./MSc. Hasan HASANI, Hidrolog i lartë
MSc. Besim ALIU, Parashikues i motit në IHMK, stacioni në Ferizaj
Xhevahire PURAJ, Hidrologe
Faton SOPI, Zyrtar për Administrimin e databases dhe IT
Beqir GASHI, Zyrtar i Meteorologjisë, stacioni në Prishtinë
Bardhyl AHMETXHEKAJ, Meteorolog, stacioni në Pejë
Ilir TOPALLI, Meteorolog, stacioni në Mitrovicë
MSc. Atdhe SEFA, Zyrtar i Meteorologjisë, stacioni në Prishtinë

Ky vjetar është gjeneruar nga baza e të dhënave të IHMK/Sistemi i Informimit të Meteorologjisë të Klimatologjisë dhe Hidrologjisë, përmes programit softuerik MCH për ruajtjen dhe përpunimin e te dhënave Meteorologjisë, Klimtologjise dhe Hidrologjisë.

Të gjithë përdoruesit e vjetarit hidrometeorologjik duhet ti referohen burimit të informacionit (në vjetarin hidrometeorologjik - 2022).

® Ndalohet shumëzimi dhe ribotimi i paautorizuar.

Instituti Hidrometeorologjik i Kosovës
Rr. Bill Klinton 86
10000 Prishtinë - Kosovës

→2022 Instituti Hidrometeorologjik i Kosovës
E-mail: ihmk@rks-gov.net
Web: www.ihmk-rks.net

Përmbajtja

Përmbajtja iv

Lista e figurave viii

Lista e tabelave viii

1 Metodologjia 1

1.1 Metodologjia e hartimit të vjetarit 2
1.2 Përpunimi statistikor i të dhënave 4

2 Klimatologjia 7

2.1 Rrjeti i monitorimit meteorologjik në Kosovë 8
2.2 Analiza e të dhënave klimatologjike 2022 11

3 Monitorimi i thatësirës 15

3.1 Indeksi i reshjeve standarde 16
3.2 Analiza Standarde e Indeksit të Reshjeve 2022 17

4 Të dhënat klimatologjike 2022 18

4.1 Ferizaj - Të dhënat klimatologjike 19
4.2 Pejë - Të dhënat klimatologjike 20
4.3 Prishtinë - Të dhënat klimatologjike 21
4.4 St. automatik Dragash - Të dhënat klimatologjike 22
4.5 St. automatik Gjakovë - Të dhënat klimatologjike 23
4.6 St. automatik Istog - Të dhënat klimatologjike 24
4.7 St. automatik Kamenicë - Të dhënat klimatologjike 25
4.8 St. automatik Malishevë - Të dhënat klimatologjike 26
4.9 St.automatik Podujevë/Shajkoc - Të dhënat klimatologjike 27
4.10 St. automatik Prizren - Të dhënat klimatologjike 28
4.11 Ferizaj - Shtypja e ajrit 29
4.12 Pejë - Shtypja e ajrit 30
4.13 Prishtinë - Shtypja e ajrit 31
4.14 St. automatik Dragash - Shtypja e ajrit 32
4.15 St. automatik Gjakovë - Shtypja e ajrit 33
4.16 St. automatik Istog - Shtypja e ajrit 34
4.17 St. automatik Kamenicë - Shtypja e ajrit 35
4.18 St. automatik Malishevë - Shtypja e ajrit 36
4.19 St.automatik Podujevë/Shajkoc - Shtypja e ajrit 37
4.20 St. automatik Prizren - Shtypja e ajrit 38
4.21 Ferizaj - Temperatura e ajrit 39
4.22 Mitrovicë - Temperatura e ajrit 40
4.23 Pejë - Temperatura e ajrit 41
4.24 Prishtinë - Temperatura e ajrit 42
4.25 St. automatik Dragash - Temperatura e ajrit 43
4.26 St. automatik Gjakovë - Temperatura e ajrit 44
4.27 St. automatik Istog - Temperatura e ajrit 45
4.28 St. automatik Junik - Temperatura e ajrit 46
4.29 St. automatik Kamenicë - Temperatura e ajrit 47
4.30 St. automatik Malishevë - Temperatura e ajrit 48
4.31 St.automatik Podujevë/Shajkoc - Temperatura e ajrit 49
4.32 St. automatik Prizren - Temperatura e ajrit 50
4.33 Ferizaj - Pika e Vesës 51
4.34 Ferizaj - Lagështia e ajrit 52
4.35 Pejë - Lagështia e ajrit 53
4.36 Prishtinë - Lagështia e ajrit 54
4.37 St. automatik Dragash - Lagështia e ajrit 55
4.38 St. automatik Gjakovë - Lagështia e ajrit 56
4.39 St. automatik Istog - Lagështia e ajrit 57

4.40 St. automatik Kamenicë - Lagështia e ajrit . . . 58
4.41 St. automatik Malishevë - Lagështia e ajrit . . . 59
4.42 St.automatik Podujevë/Shajkoc - Lagështia e ajrit . . . 60
4.43 St. automatik Prizren - Lagështia e ajrit . . . 61
4.44 Ferizaj - Drejtimi i erës . . . 62
4.45 Pejë - Drejtimi i erës . . . 63
4.46 Prishtinë - Drejtimi i erës . . . 64
4.47 St. automatik Dragash - Drejtimi i erës . . . 65
4.48 St. automatik Gjakovë - Drejtimi i erës . . . 66
4.49 St. automatik Istog - Drejtimi i erës . . . 67
4.50 St. automatik Kamenicë - Drejtimi i erës . . . 68
4.51 St. automatik Malishevë - Drejtimi i erës . . . 69
4.52 St.automatik Podujevë/Shajkoc - Drejtimi i erës . . . 70
4.53 St. automatik Tugjec - Drejtimi i erës . . . 71
4.54 Ferizaj - Shpejtësia max. e erës . . . 72
4.55 Pejë - Shpejtësia max. e erës . . . 73
4.56 Prishtinë - Shpejtësia max. e erës . . . 74
4.57 St. automatik Dragash - Shpejtësia max. e erës . . . 75
4.58 St. automatik Gjakovë - Shpejtësia max. e erës . . . 76
4.59 St. automatik Istog - Shpejtësia max. e erës . . . 77
4.60 St. automatik Kamenicë - Shpejtësia max. e erës . . . 78
4.61 St. automatik Malishevë - Shpejtësia max. e erës . . . 79
4.62 St.automatik Podujevë/Shajkoc - Shpejtësia max. e erës . . . 80
4.63 St. automatik Tugjec - Shpejtësia max. e erës . . . 81
4.64 Ferizaj - Trëndafili i erës . . . 82
4.65 Pejë - Trëndafili i erës . . . 83
4.66 Prishtinë - Trëndafili i erës . . . 84
4.67 St. automatik Dragash - Trëndafili i erës . . . 85
4.68 St. automatik Gjakovë - Trëndafili i erës . . . 86
4.69 St. automatik Istog - Trëndafili i erës . . . 87
4.70 St. automatik Kamenicë - Trëndafili i erës . . . 88
4.71 St. automatik Malishevë - Trëndafili i erës . . . 89
4.72 St.automatik Podujevë/Shajkoc - Trëndafili i erës . . . 90
4.73 St. automatik Tugjec - Trëndafili i erës . . . 91
4.74 Ferizaj - Rrezatimi diellor . . . 92
4.75 Prishtinë - Rrezatimi diellor . . . 93
4.76 Ferizaj - Mbulueshmëria me re . . . 94
4.77 Mitrovicë - Mbulueshmëria me re . . . 95
4.78 Pejë - Mbulueshmëria me re . . . 96
4.79 Prishtinë - Mbulueshmëria me re . . . 97
4.80 Ferizaj - Dukshmëria . . . 98
4.81 Mitrovicë - Dukshmëria . . . 99
4.82 Pejë - Dukshmëria . . . 100
4.83 Ferizaj - Mbulueshmëria me borë . . . 101
4.84 Prishtinë - Mbulueshmëria me borë . . . 102
4.85 Ferizaj - Bora e re . . . 103
4.86 Ferizaj - Temp. max. e ajrit . . . 104
4.87 Pejë - Temp. max. e ajrit . . . 105
4.88 Prishtinë - Temp. max. e ajrit . . . 106
4.89 Ferizaj - Temp. min. e ajrit . . . 107
4.90 Mitrovicë - Temp. min. e ajrit . . . 108
4.91 Pejë - Temp. min. e ajrit . . . 109
4.92 Prishtinë - Temp. min. e ajrit . . . 110
4.93 Ferizaj - Temp.ext. 5 cm mbi sipërf. e tokës . . . 111
4.94 Pejë - Temp.ext. 5 cm mbi sipërf. e tokës . . . 112
4.95 Prishtinë - Temp.ext. 5 cm mbi sipërf. e tokës . . . 113

5 Monitorimi i Reshjeve 2022 . . . 115

5.1 Rrjeti i monitorimit të reshjeve . . . 116
5.2 St. automatik Dragash . . . 118
5.3 Ferizaj . . . 119
5.4 Ferizaj - Avullimi . . . 120

5.5 Ferizaj / Kotlinë . . . 121
5.6 St. automatik Istog . . . 122
5.7 Gjakovë / Radoniq . . . 123
5.8 Gjakovë / Rakovinë . . . 124
5.9 Gjilan / Bilinicë . . . 125
5.10 Gjilan / Përlepnicë . . . 126
5.11 Gjilan / Verbica e Zhegocit . . . 127
5.12 St. automatik Junik . . . 128
5.13 Kamenicë / Hogosht . . . 129
5.14 Kamenicë / Rogoqicë . . . 130
5.15 St. automatik Kamenicë . . . 131
5.16 Lipjan . . . 132
5.17 Leposaviç / Leshak . . . 133
5.18 Malishevë . . . 134
5.19 Malishevë / Kijev . . . 135
5.20 Mitrovicë . . . 136
5.21 Mitrovicë / Bajgor . . . 137
5.22 Pejë . . . 138
5.23 Pejë / Ramun . . . 139
5.24 Podujevë / Shajkovc . . . 140
5.25 Podujevë / Zakut . . . 141
5.26 Prishtinë . . . 142
5.27 St. automatik Prizren . . . 143
5.28 Prizren / Gryka e Prizrenit . . . 144
5.29 Skenderaj / Rezallë . . . 145
5.30 Suharekë . . . 146
5.31 Suharekë / Budakovë . . . 147

6 Temperatura e tokës 2022 . . . 149

6.1 Ferizaj . . . 150
6.2 Prishtinë . . . 162

7 Hidrologjia . . . 174

7.1 Rrjeti hidrologjik i Kosovës . . . 175

8 Të dhënat hidrologjike 2022 Nivelet . . . 178

8.1 Brod . . . 179
8.2 Deçan . . . 181
8.3 Drelaj . . . 183
8.4 Domarovc . . . 185
8.5 Gjonaj . . . 187
8.6 Grykë e Rugovës . . . 189
8.7 Hani i Elezit . . . 191
8.8 Kaçanik . . . 193
8.9 Këpuz . . . 195
8.10 Klinë . . . 197
8.11 Konçul . . . 199
8.12 Leposaviç . . . 201
8.13 Lipjan . . . 203
8.14 Lluzhan . . . 205
8.15 Mitrovicë . . . 207
8.16 Mramorë . . . 209
8.17 Mirushë . . . 211
8.18 Mlikë . . . 213
8.19 Nedakovc . . . 215
8.20 Orllan . . . 217
8.21 Lupç i Epërm . . . 219
8.22 Viti . . . 221

9 Prurjet 2022 . . . 223

9.1 Brod . . . 224
9.2 Deçan . . . 226

9.3 Grykë e Rugovës 228
9.4 Gjonaj 230
9.5 Kaçanik 232
9.6 Lluzhan 234
9.7 Mlikë 236

Lista e figurave

1.1 Rrjetet e stacioneve meteorologjike, hidrologjike dhe të reshjeve në Republikën e Kosovës . . . 3
2.1 Rrjetit i stacioneve meteorologjike të Kosovës . . . 8
2.2 Vlera mesatare e temperaturës së ajrit në stacionin e Ferizajt, 2022 ndaj periudhës 2012-2021 . 11
2.3 Vlera mesatare mujore e Tmax në stacionin e Ferizajt, 2022 ndaj periudhës 2012-2021 . . . 11
2.4 Vlera mesatare mujore e Tmin në stacionin e Ferizajt, 2022 ndaj periudhës 2012-2021 . . . 11
2.5 Vlera mesatare e temperaturës së ajrit në stacionin e Pejës, 2022 ndaj periudhës 2012-2021 . . 12
2.6 Vlera mesatare mujore e Tmax në stacionin e Pejës, 2022 ndaj periudhës 2012-2021 . . . 12
2.7 Vlera mesatare mujore e Tmin në stacionin e Pejës, 2022 ndaj periudhës 2012-2021 . . . 12
2.8 Vlera mesatare e temperaturës së ajrit në stacionin e Prishtinës, 2022 ndaj periudhës 2012-2021 13
2.9 Vlera mesatare mujore e Tmax në stacionin e Prishtinës, 2022 ndaj periudhës 2012-2021 . . . 13
2.10 Vlera mesatare mujore e Tmin në stacionin e Prishtinës, 2022 ndaj periudhës 2012-2021 . . . 13
2.11 Sasia totale mujore e reshjeve (mm) në stacionin e Ferizajt, 2022 ndaj periudhës 2012-2021 . . 14
2.12 Sasia totale mujore e reshjeve (mm) në stacionin e Pejës, 2022 ndaj periudhës 2012-2021 . . . 14
2.13 Sasia totale mujore e reshjeve (mm) në stacionin e Prishtinës, 2022 ndaj periudhës 2012-2021 . 14
3.1 12 muaj SPI nga Tetori 2021 deri Shtator 2022 . . . 17
5.1 Rrjetit i stacioneve të reshjeve në Kosovë . . . 117
7.1 Rrjeti i stacioneve hidrologjike në Kosovë . . . 177

Lista e tabelave

1.1 Përshkrimi i simboleve . . . 5
1.2 Drejtimet e erës dhe shkurtesat . . . 6
2.1 Lokacionet e stacioneve meteorologjike . . . 9
2.2 Parametrat e monitoruar në stacionet matëse . . . 9
2.2 Parametrat e monitoruar në stacionet matëse (vazhdohet) . . . 10
3.1 Kategoria e kushteve të lagështise bazuar ne SPI . . . 16
7.1 Stacionet funksionale hidrometrike gjatë 2022 . . . 176

1 Metodologjia

1.1 Metodologjia e hartimit të vjetarit

Hartimi i vjetarit është bërë duke analizuar të dhënat ditore, mujore dhe vjetore, të mbledhura nga rrjeti i monitorimit të dukurive dhe parametrave (elementeve) meteorologjike, klimatologjike dhe agrometeorologjike, rrjeti i reshjeve si dhe nga rrjeti i monitorimit të parametrave hidrologjik. Rrjetet e lartëpërmendura janë paraqitë në hartën 1.1. Shpjegimet e simboleve të përdorura në këtë vjetar janë dhënë në tabelat 1.1 dhe 1.2.

Kapitujt nga 2 deri në 9 përmbajn rrjetin e monitorimit dhe të dhënat ditore, mujore dhe vjetore për parametrat e meteorologjisë, klimatologjisë, agrometeorologjisë si dhe sasinë e reshjeve në Kosovë të mbledhura nga monitorimi i rregullt. Burimi kryesor i të dhënave për meteorologji dhe klimatologji janë nga stacionet meteorologjike në Ferizaj, Pejë, Prishtinë, Prizren, Podujevë/Shajkoc, Dragash, Gjakovë/Skivjan, Istog, Kamenicë, Prizren dhe Malishevë. Është bërë një analizë e detajuar mbi vlerat e temperaturës ekstreme të ajrit, shpejtësisë se erës, mbulimin e reve dhe reshjet. Është përcaktuar sasia e reshjeve mujore dhe vjetore, numri i ditëve me reshje, si dhe ditë me intensitet të lartë të reshjeve, ditët me temperatura tropikale dhe kohëzgjatje vjetore të shkëlqimit të diellit dhe janë paraqitë në formë tabelare, ndërsa disa nga parametrat më karakteristikë janë paraqitur edhe në formë grafike.

Vjetari përmban edhe rezultatet e monitorimit të thatësisë/lageshtise për Kosovën bazuar në Indeksin e Standardizimit të Reshjeve (SPI). Nga të dhënat e mbledhura /regjistruara nga stacionet individuale të matjes së reshjeve është bere interpolimi hapësinor dhe janë paraqite në hartë, për një qasje dhe vështrim të lehtë mbi gjendjen e kushteve të thatësisë/lagështise për vitin 2022 në Kosovë.

Në kapitullin e Hidrologjisë është përshkruar rrjeti hidrometrik i Kosoves. Rrjeti hidrometrik mbulon pellgun lumor të Drinit të bardhë, Lepencit, Ibrit dhe Moraves së Binces. Kapitulli po ashtu përmban të dhënat për nivelet (H) e ujërave të mbledhura në baza ditore për 23 stacionet të cilat ishin operacionale gjatë vitit 2021, nga 30 stacione sa janë në total në rrjetin e monitorimit të rregullt, si dhe të dhënat e prurjeve (Q) për 6 stacione monitoruese hidrologjike. Tabelat e paraqitura në këtë kapitull permbajn vlerat mesatare ditore dhe mujore të nivelit të ujrave si dhe vlerat apsolute minimale dhe maksimale të nivelit të ujrave për muaj perfshire të dhënat korrespondente për paraqitjen e tyre. Kurbat e kohëzgjatjes bazohen në nivelet dhe prurjet mesatare ditore të ujit dhe jepen gjithashtu në formë tabelare dhe grafike. Poashtu, nivelet dhe prurjet mesatare ditore të ujit dhe jepen gjithashtu në formë tabelare dhe grafike. Poashtu, është dhënë informacioni mbi rastet e paraqitjes së kushteve ekstreme të motit (vërshimev/përmbytjeve) në Kosovë për vitin 2022.

Gjatë viti 2022, janë lëshuar 9 njoftime për vërshime në Kosovë.

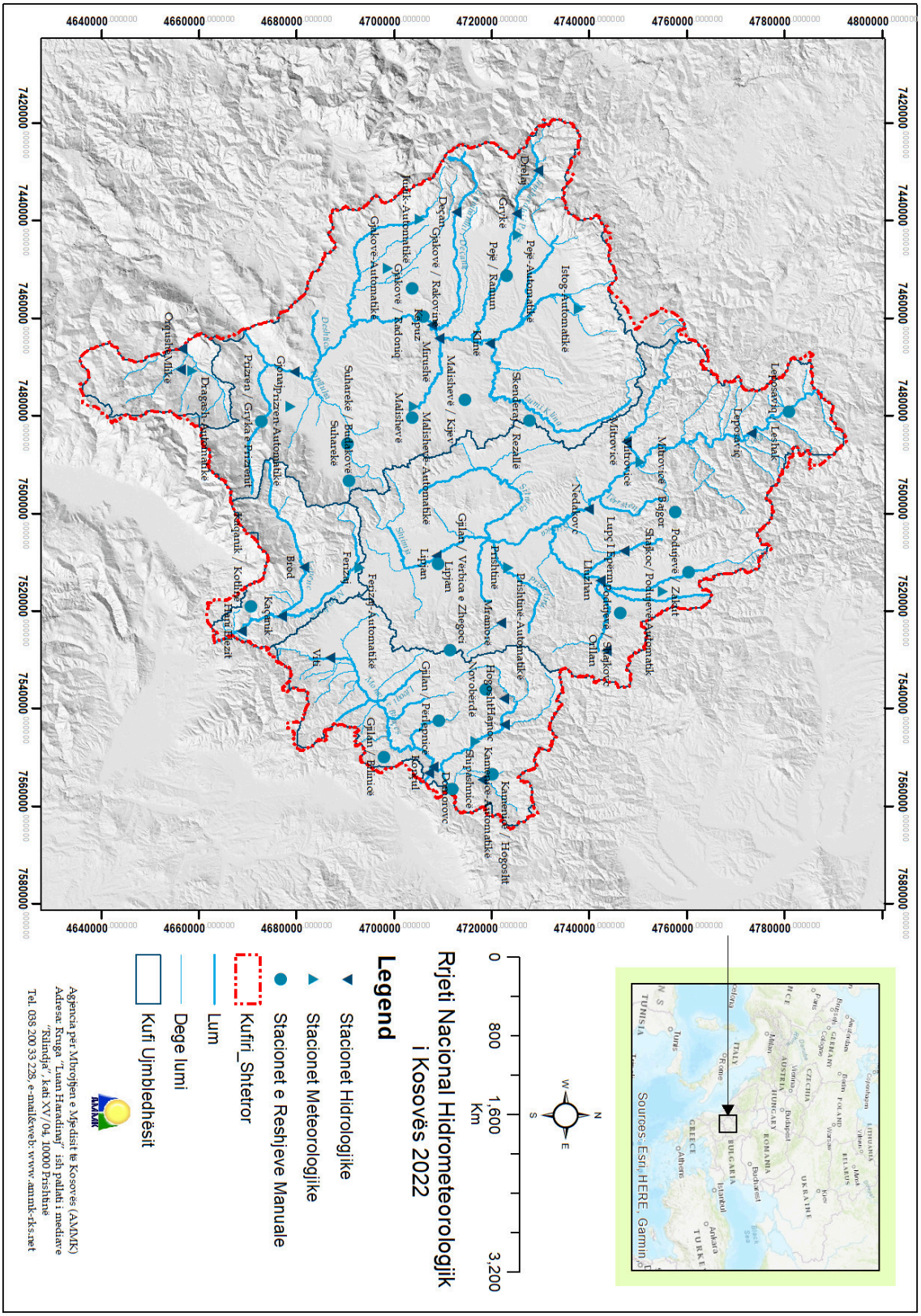

Figurë 1.1: Rrjetet e stacioneve meteorologjike, hidrologjike dhe të reshjeve në Republikën e Kosovës

1.2 Përpunimi statistikor i të dhënave

Vjetari përmban të dhënat hidrologjike dhe meteorologjike të mbledhuara për çdo ditë dhe / ose vlerat mujore të cilat janë mbledhur në baza ditore ose të detajuara.

Matjet dhe vrojtimet klimatologjike në lokacionet monitoruese jane bërë në tri termine: 7, 14 dhe 21 sipas kohës lokale.

Vlera mesatare ditore e temperaturës së ajrit (Tmes), është llogaritur sipas ekuacionit:

$$Tmes = \frac{T7 + T14 + 2 * T21}{4} \tag{1.1}$$

Vlera mesatare e lagështisë relative (Xmes) dhe parametrave tjerë, është llogaritur sipas ekuacionit:

$$Xmes = \frac{X7 + X14 + X21}{3} \tag{1.2}$$

Temperaturat Minimale dhe Maksimale lexohen në ora 21 dhe regjistrohen për atë ditë

Sasia e reshjeve ditore i referohet një periudhe prej 24 orë, nga ora 7 të ditës paraprake deri në ora 7 të ditës aktuale kur edhe regjistrohet sasia e reshjeve.

Mesatarja e vlerave ditore (Xmes) nga regjistrimet me interval kohorë të ndryshëm p.sh. regjistrimi i nivelit të ujërave në stacionet automatike për dallim nga ato më lartë janë kalkuluar:

$$Xmes = \frac{\sum_{i=1} n(X_i + X_{i+1}) * 0.5 * \Delta t_i}{24} \tag{1.3}$$

Kur Shuma e të gjitha intervaleve kohore Δt_i gjatë ditës është e barabart me $\sum_{i=1} \hat{} n\Delta t_i = 24$ orë dhe n është numri i intervaleve kohore Δt_i në orë brenda ditës.

Përshkrimi (domethënia) e simboleve është paraqitura në tabelat 1.1 dhe 1.2.

Tabelë 1.1: Përshkrimi i simboleve

Simbolet	Kuptimi (domethënia)
7 14 21	Terminet kohore të matjeve
Bora ere	Shtresa e re e borës në cm
Bora tot	Lartësija totale e shtresës (mbulueshmërisë) me borë në cm
Era $>$ 6	Forca e *erës* $>$ 6 m/s
Era $>$ 8	Forca e *erës* $>$ 8 m/s
Max	Vlera maksimale
Mbulushmëria me re $<$ 2	Ditët me re mbulojne më pak se 2 (nga 10) / Mesatarja ditore e vrentësirës < 2/10 (ditë e ndriteshme)
Mbulushmëria me re $>$ 8	Ditët me re që mbulojne me më shumë se 8 (nga 10) / Mesatarja ditore e vrentësirës > 8/10 (ditë e vrënjëtur ose me re)
Mes	Vlera mesatare
Min	Vlera minimale
RD	Kohëzgjatja e shkëlqimit të diellit (nr i oreve me shkëlqim të diellit) në h
Reshjet	Sasia e reshjevenë mm
Reshjet $\geq$ 0.1	Numri i ditëve me sasinë e *reshjeve* $\geq$ 0.1 mm
Reshjet $\geq$ 1	Numri i ditëve me sasinë e *reshjeve* $\geq$ 1 mm
Reshjet $\geq$ 10	Numri i ditëve me sasinë e *reshjeve* $\geq$ 10 mm
Simboli ``+''	Ekzistojnë disa vlera të tilla për interval të caktuar kohe, data e shënuar i referohet vetëm të parës.
Simboli ``-''	Nuk ka të dhëna të mjaftueshme për të përcaktuar këtë vlerë.
Std	Devijimi standard
Temperatura e ajrit	Temeratura e ajrit në °C
Temperatura ekstreme	Temperatura maksimale (Tmax) dhe minimale (Tmin) e ajrit në °C
Tmax	Vlera maksimale mujore e temperaturës në baza ditore në °C
Tmes	Temperatura e ajrit në baza ditore në °C
Tmin	Vlera minimale mujore e temperaturës në baza ditore në °C
Tn	Temperatura minimale e ajrit në baza ditore në °C
Tn ≤ -10	Ditët shumë të ftohta (minimale ditore e temperaturës së *ajrit* ≤ -10 °C)
Tn $<$ 0	Ditët me ngrica (minimale ditore e temperaturës së *ajrit* $<$ 0 °C)
Tn $\geq$ 20	Ditët me netë tropikale (minimale ditore e temperaturës se *ajrit* $\geq$ 20 °C)
Tx	Temperatura maksimale e ajrit në baza ditore në °C
Tx $<$ 0	Ditët e ftohta (maksimale ditore e temperaturës së *ajrit* $<$ 0 °C)
Tx $\geq$ 25	Ditët e verës (maksimale ditore e temperaturës së *ajrit* $\geq$ 25 °C)
Tx $\geq$ 30	Ditët tropikle (maksimale ditore e temperaturës së *ajrit* $\geq$ 30 °C)
Vjet	Vlerat vjetore
Vrëntësirës	Mbulueshmëria me re në shkallë nga 0 në 10
Σ	Shuma (Sum)
I deri XII	Muaj të vitit

Tabelë 1.2: Drejtimet e erës dhe shkurtesat

Simbolet	Drejtimi i erës	Sektori (°)
N	North - (Veriu)	$-11.25 \leq \alpha < 11.25$
NNE	North north east - (Veri-verilindje)	$11.25 \leq \alpha < 33.75$
NE	North east - (Verilindje)	$33.75 \leq \alpha < 56.25$
ENE	East north east - (Lindje-verilindje)	$56.25 \leq \alpha < 78.75$
E	East - (Lindje)	$78.75 \leq \alpha < 101.25$
ESE	East south east - (Lindje-juglindje)	$101.25 \leq \alpha < 123.75$
SE	South east - (Juglindje)	$123.75 \leq \alpha < 146.25$
SSE	South south east - (Jug-juglindje)	$146.25 \leq \alpha < 168.75$
S	South - (Jug)	$168.75 \leq \alpha < 191.25$
SSW	South south west - (Jug-jugperendim)	$191.25 \leq \alpha < 213.75$
SW	South west - (Jugperendim)	$213.75 \leq \alpha < 236.25$
WSW	West south west - (Perendim-jugperendim)	$236.25 \leq \alpha < 258.75$
W	West - (Perendim)	$258.75 \leq \alpha < 281.25$
WNW	West north west - (Perendim-veriperendim)	$281.25 \leq \alpha < 303.75$
NW	North west - (Veriperendim)	$303.75 \leq \alpha < 326.25$
NNW	North north west - (Veri-veriperendim)	$326.25 \leq \alpha < 348.75$
C	Calm - (Ska erë)	-

2 Klimatologjia

2.1 Rrjeti i monitorimit meteorologjik në Kosovë

Vendëndodhja e stacioneve meteorologjike, klimatologjike dhe agrometeorologjike dhe parametrat e monitoruar në stacionet ekzistuese të cilat kanë qenë funksionale gjatë viti 2022 janë paraqit në tabelën 2.1 dhe 2.2 dhe në hartën 2.1

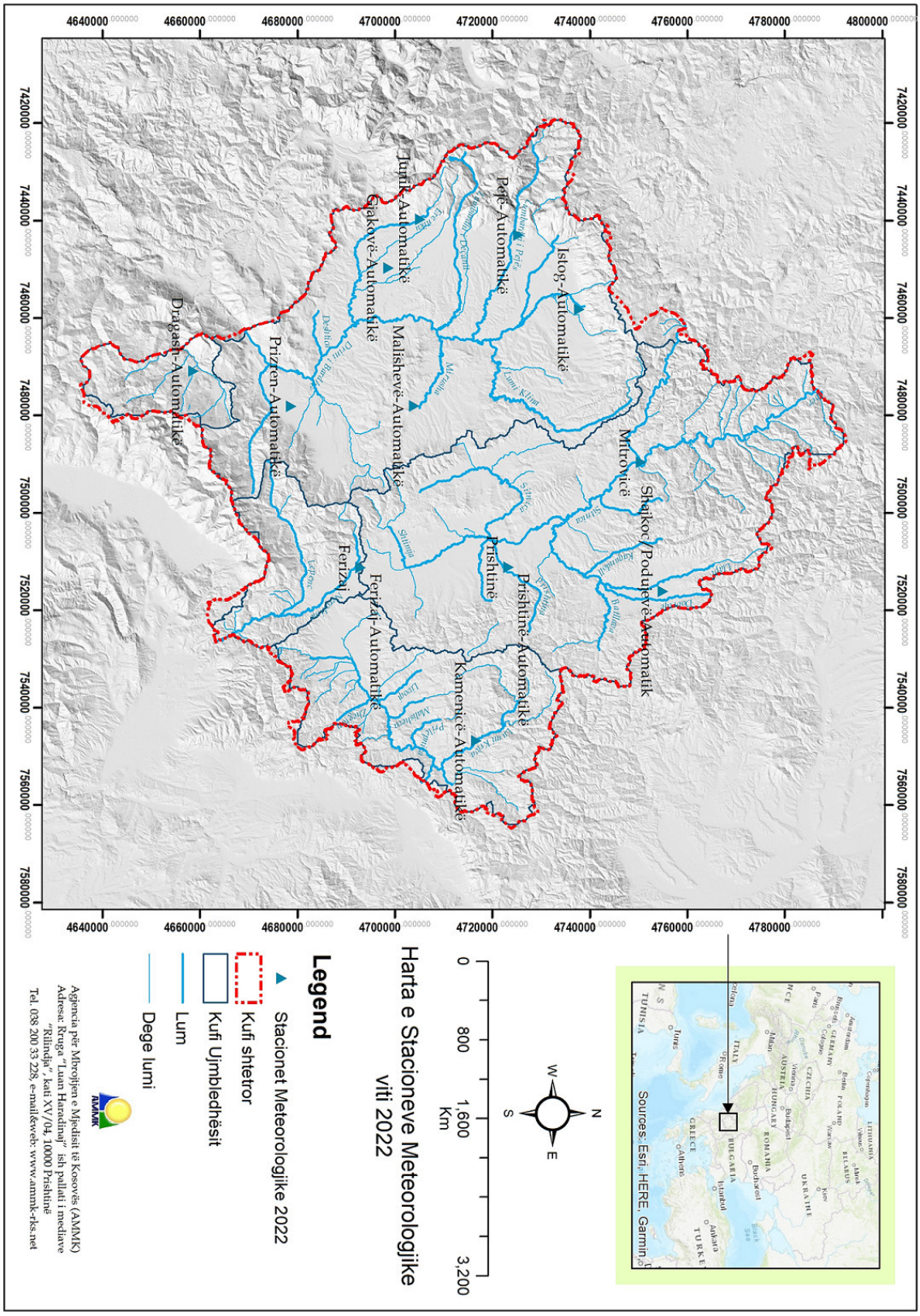

Figurë 2.1: Rrjetit i stacioneve meteorologjike të Kosovës

Tabelë 2.1: Lokacionet e stacioneve meteorologjike

Nr	Emri i stacionit	Gjerësia gjeografike	Gjatësia gjeografike	Lartësia mbidetare (m lmd)	Pellgu lumor
1	Dragash	42° 03' 59.40"	20° 38' 55.10"	1047	Plavë
2	Ferizaj	42° 22' 32.45"	21° 08' 13.31"	578	Lepenc
3	Gjakovë	42° 25' 32.00"	20° 23' 24.00"	410	Drini i Bardhë
4	Istog	42° 46' 43.50"	20° 29' 24.40"	457	Drini i Bardhë
5	Junik	42° 29' 02.90"	20° 16' 03.40"	618	Drini i Bardhë
6	Kamenicë	42° 35' 18.55"	21° 34' 13.78"	474	Morava e Binçes
7	Malishevë	42° 28' 29.20"	20° 44' 01.50"	553	Drini i Bardhë
8	Mitrovicë	42° 53' 37.60"	20° 52' 23.40"	510	Ibri
9	Pejë	42° 39' 56.30"	20° 18' 18.30"	498	Drini i Bardhë
10	Sha-jkoc/Podujevë	42° 56' 01.86"	21° 11' 52.40"	620	Ibri
11	Prishtinë	42° 38' 56.36"	21° 08' 13.49"	573	Ibri
12	Prizren	42° 14' 51.04"	20° 44' 08.41"	402	Drini i Bardhë
13	Tugjec	42° 41' 13.20"	21° 33' 19.50"	1042	Morava e Binçes

Tabelë 2.2: Parametrat e monitoruar në stacionet matëse

Nr	Emri i stacionit	Parametrat
1	Dragash	Lagështia relative-Rh (%), Sasia e reshjeve (mm), Shtypja e ajrit (hPa), Temperatura kontinuele (°C), Shpejtësia dhe drejtimi i erës (m/s), Radiacioni (W/m2)
2	Ferizaj	Insolacioni (h), Lagështia relative-Rh (%), Sasia e reshjev ditore (mm), Shpejtësia dhe drejtimi i erës (m/s), Shtresa e bores (cm), Shtypja e ajrit (hPa), Temperatura-Tmax (°C), Temperatura-Tmes (°C), Temperatura-Tmin (°C), Vranësirat (0-10)
3	Gjakovë	Lagështia relative-Rh (%), Sasia e reshjeve (mm), Shtypja e ajrit (hPa), Temperatura kontinuele (°C), Shpejtësia dhe drejtimi i erës (m/s), Radiacioni (W/m2)
4	Istog	Lagështia relative-Rh (%), Sasia e reshjeve (mm), Shtypja e ajrit (hPa), Temperatura kontinuele (°C), Shpejtësia dhe drejtimi i erës (m/s), Radiacioni (W/m2)
5	Junik	Sasia e reshjeve (mm), Temperatura kontinuele (°C)

Tabelë 2.2: Parametrat e monitoruar në stacionet matëse (vazhdohet)

6	Kamenicë	Lagështia relative-Rh (%), Sasia e reshjeve (mm), Shtypja e ajrit (hPa), Temperatura kontinuele (°C), Shpejtësia dhe drejtimi i erës (m/s), Radiacioni (W/m2)
7	Malishevë	Lagështia relative-Rh (%), Sasia e reshjeve (mm), Shtypja e ajrit (hPa), Temperatura kontinuele (°C), Shpejtësia dhe drejtimi i erës (m/s), Radiacioni (W/m2)
8	Mitrovicë	Sasia e reshjeve (mm), Temperatura-Tmes (°C), Temperatura-Tmin (°C), Vranësirat (0-10)
9	Pejë	Lagështia relative-Rh (%), Sasia e reshjev ditore (mm), Shpejtësia dhe drejtimi i erës (m/s), Shtypja e ajrit (hPa), Temperatura-Tmax (°C), Temperatura-Tmes (°C), Temperatura-Tmin (°C), Vranësirat (0-10)
10	Podu-jevë/Shajkoc	Lagështia relative-Rh (%), Sasia e reshjeve (mm), Shtypja e ajrit (hPa), Temperatura kontinuele (°C), Shpejtësia dhe drejtimi i erës (m/s), Radiacioni (W/m2)
11	Prishtinë	Insolacioni (h), Lagështia relative-Rh (%), Sasia e reshjev ditore (mm), Shpejtësia dhe drejtimi i erës (m/s), Shtresa e bores (cm), Shtypja e ajrit (hPa), Temperatura-Tmax (°C), Temperatura-Tmes (°C), Temperatura-Tmin (°C), Vranësirat (0-10)
12	Prizren	Lagështia relative-Rh (%), Sasia e reshjeve (mm), Shtypja e ajrit (hPa), Temperatura kontinuele (°C), Shpejtësia dhe drejtimi i erës (m/s), Radiacioni (W/m2)
13	Tugjec	Shpejtësia dhe drejtimi i erës (m/s),

2.2 Analiza e të dhënave klimatologjike 2022

Paraqitja grafike e temperaturës (°C) për Ferizaj, Pejë dhe Prishtinë:

Ferizaj

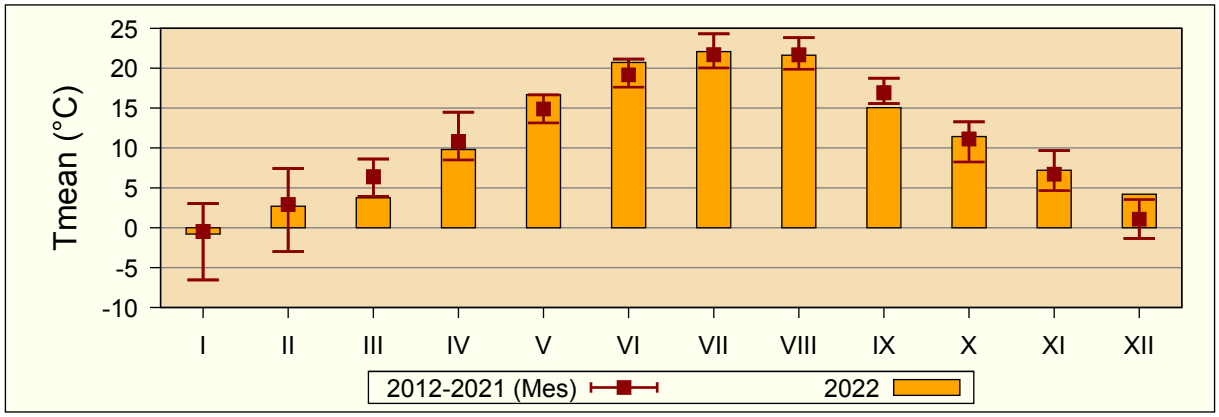

Figurë 2.2: Vlera mesatare e temperaturës së ajrit në stacionin e Ferizajt, 2022 ndaj periudhës 2012-2021

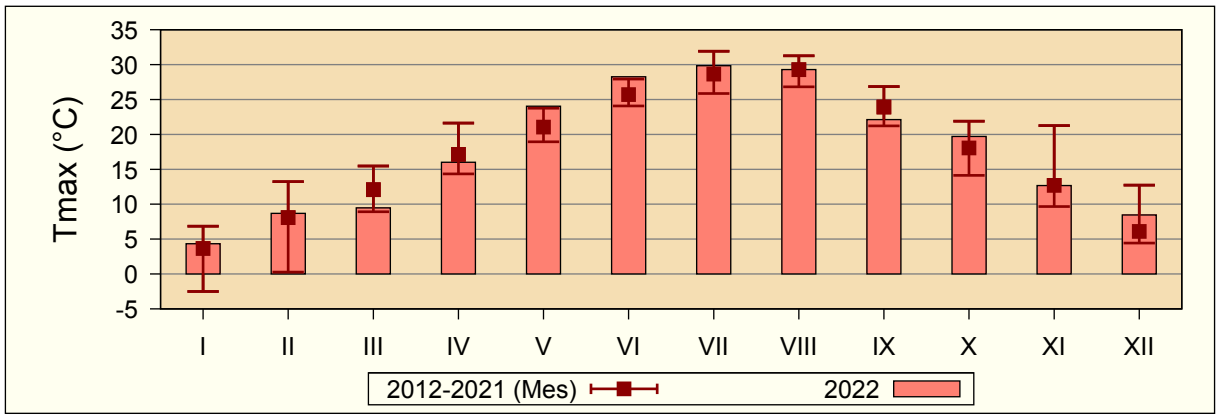

Figurë 2.3: Vlera mesatare mujore e Tmax në stacionin e Ferizajt, 2022 ndaj periudhës 2012-2021

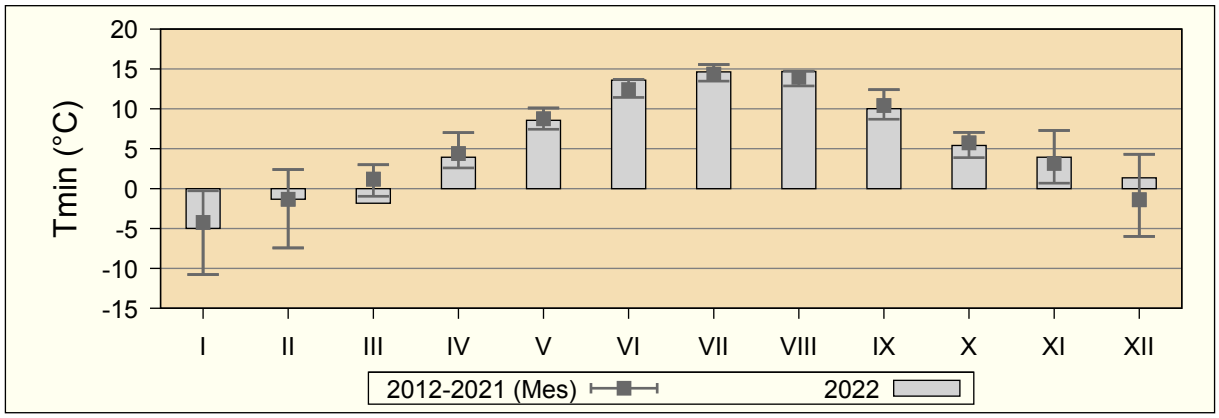

Figurë 2.4: Vlera mesatare mujore e Tmin në stacionin e Ferizajt, 2022 ndaj periudhës 2012-2021

Pejë

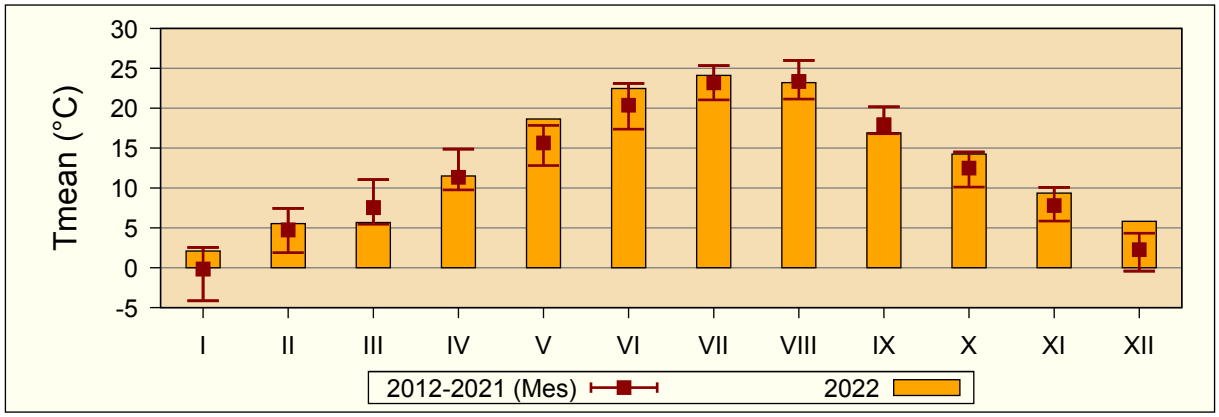

Figurë 2.5: Vlera mesatare e temperaturës së ajrit në stacionin e Pejës, 2022 ndaj periudhës 2012-2021

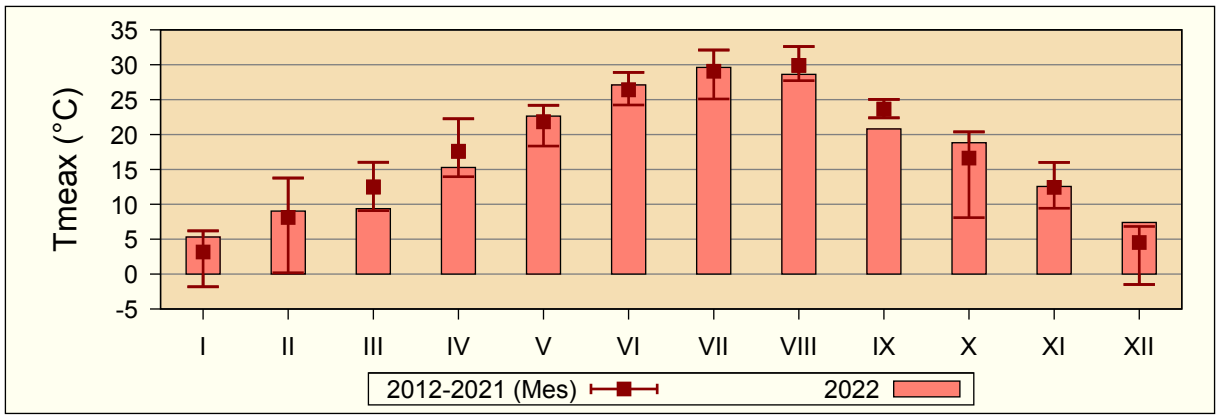

Figurë 2.6: Vlera mesatare mujore e Tmax në stacionin e Pejës, 2022 ndaj periudhës 2012-2021

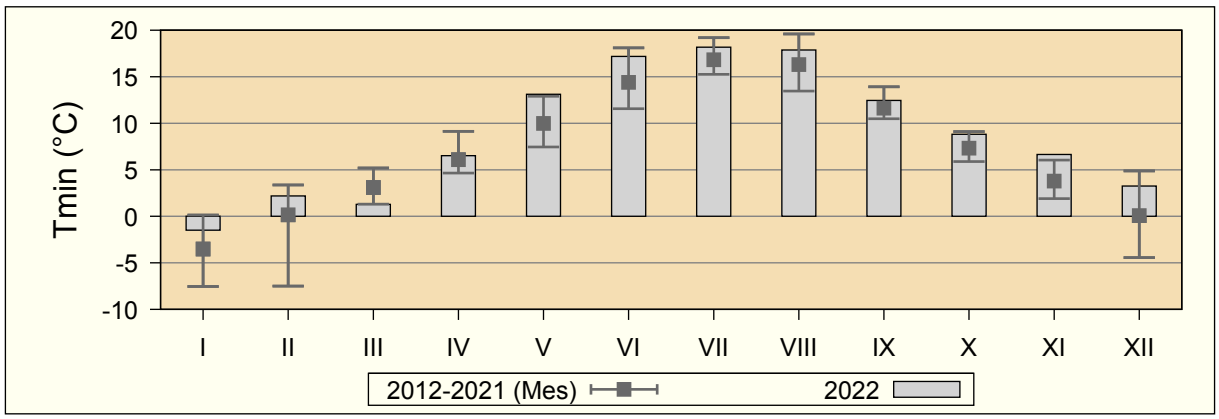

Figurë 2.7: Vlera mesatare mujore e Tmin në stacionin e Pejës, 2022 ndaj periudhës 2012-2021

Prishtinë

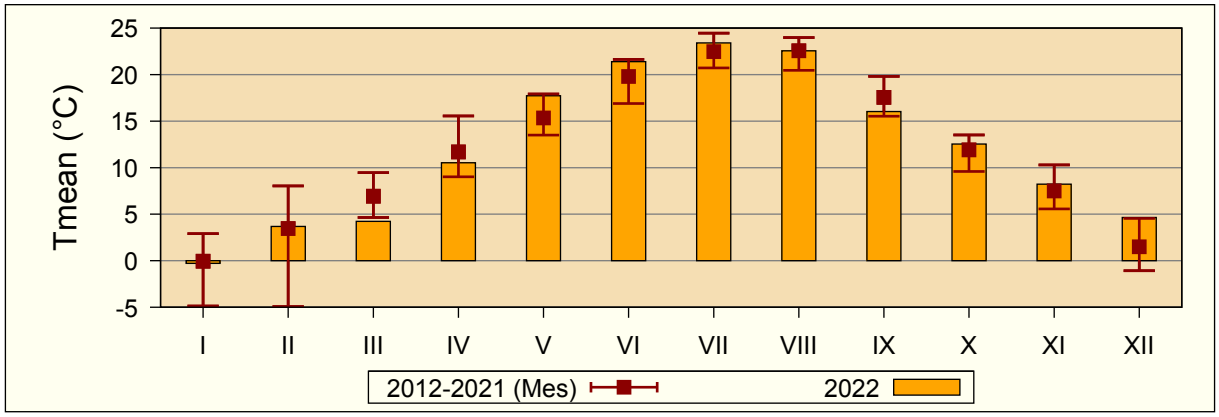

Figurë 2.8: Vlera mesatare e temperaturës së ajrit në stacionin e Prishtinës, 2022 ndaj periudhës 2012-2021

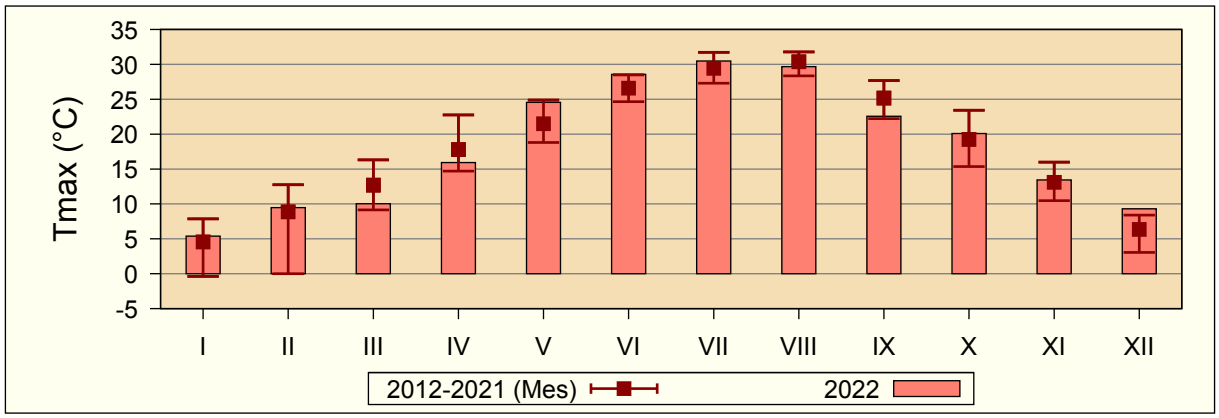

Figurë 2.9: Vlera mesatare mujore e Tmax në stacionin e Prishtinës, 2022 ndaj periudhës 2012-2021

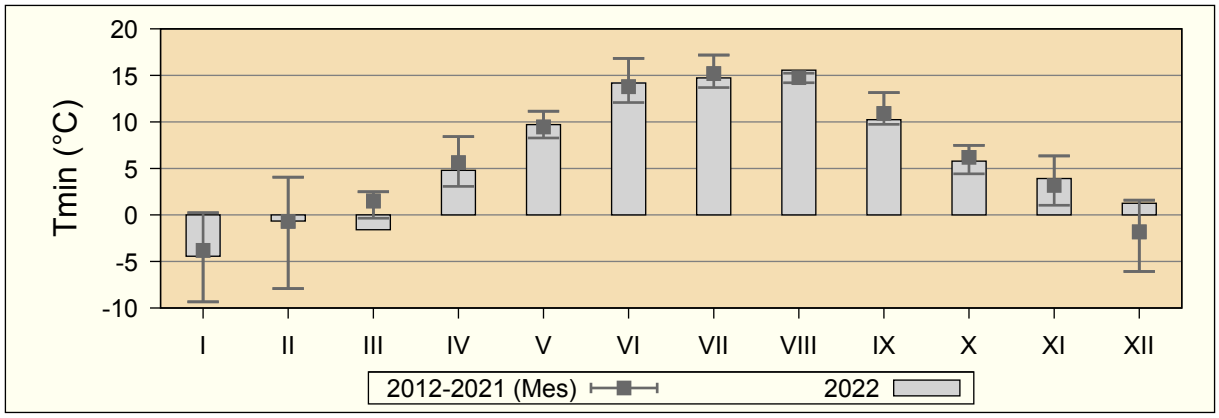

Figurë 2.10: Vlera mesatare mujore e Tmin në stacionin e Prishtinës, 2022 ndaj periudhës 2012-2021

Paraqitja grafike mujore e reshjeve (mm) për Ferizaj, Pejë dhe Pristinë:

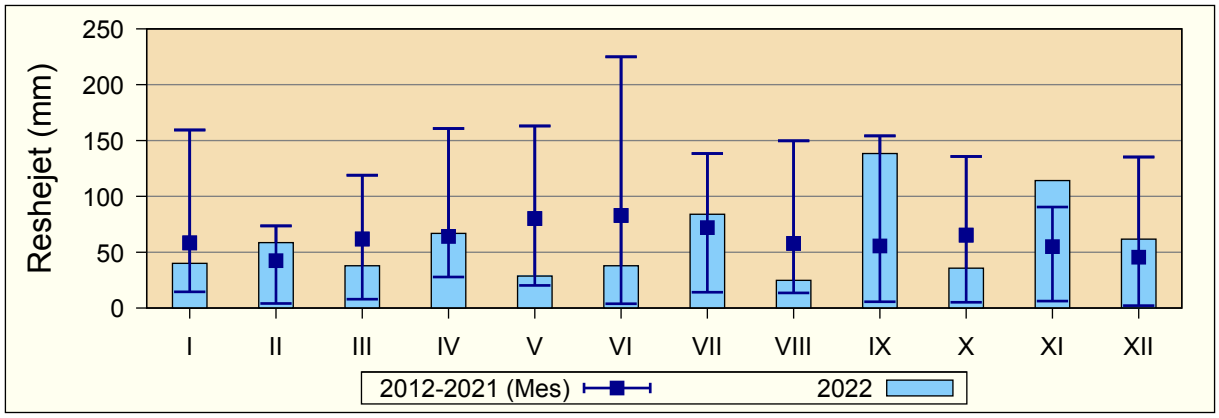

Figurë 2.11: Sasia totale mujore e reshjeve (mm) në stacionin e Ferizajt, 2022 ndaj periudhës 2012-2021

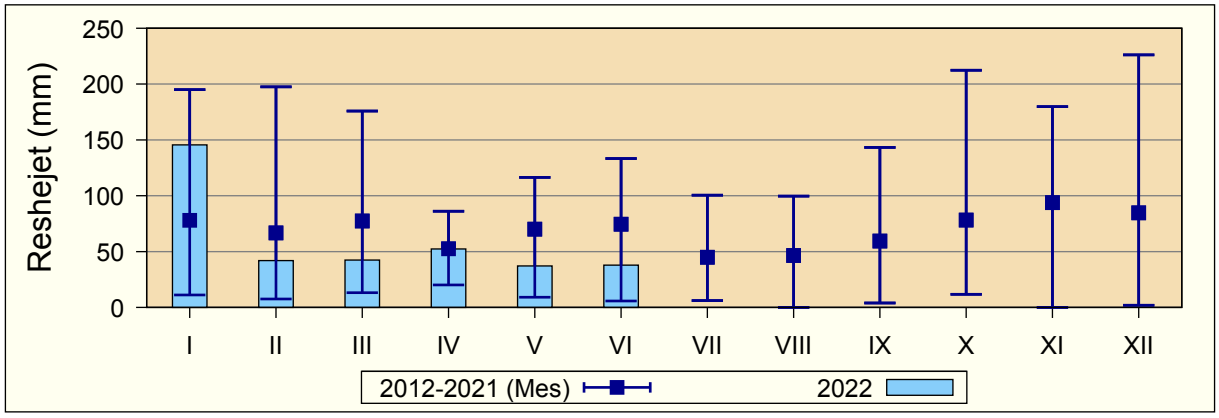

Figurë 2.12: Sasia totale mujore e reshjeve (mm) në stacionin e Pejës, 2022 ndaj periudhës 2012-2021

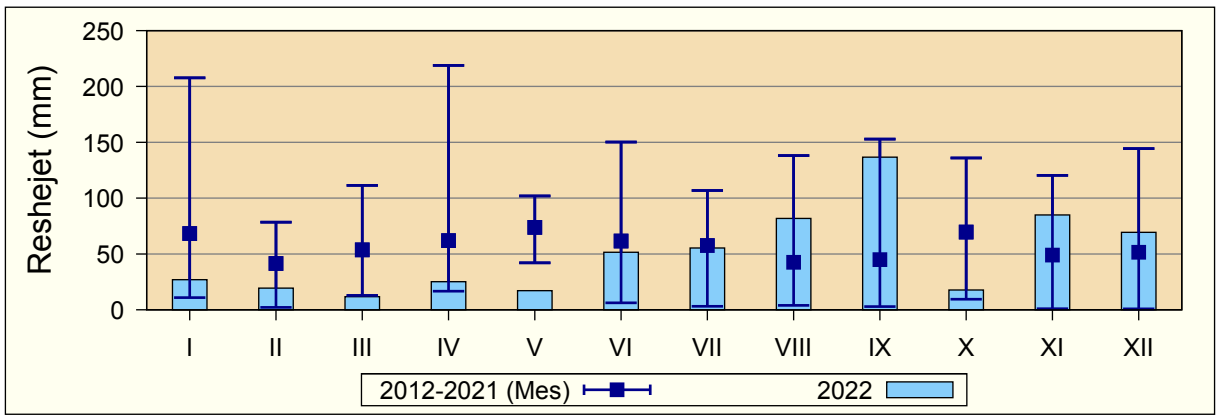

Figurë 2.13: Sasia totale mujore e reshjeve (mm) në stacionin e Prishtinës, 2022 ndaj periudhës 2012-2021

3 Monitorimi i thatësirës

3.1 Indeksi i reshjeve standarde

Kosova gjendet në rajonin e Ballkanit që ka prirje për thatësira. Një thatësirë e madhe ka ndodhur kohët e fundit në vitin 2008, në fillim të vitit 2014 dhe së fundëmi gjatë vitit hidrologjik 2018/2019. Që nga viti 2015 instituti ka ngritur programin e monitorimit të thatësirës i cili bazohet në Indeksin e Standardizimit të Reshjeve (SPI) të kalkuluar nga sasia e reshjeve që monitorohet në 31 lokacione monitoruese. SPI rekomandohet nga Organizata Botërore Meteorologjike (OBM) si vegël standarde për monitorimin e thatësirës. Është mjaft e lehtë të përcillet pasi që për analiza kërkohen vetëm të dhënat e reshjeve, të cilat sipas standardeve mblidhen dhe analizohen nga Instituti Hidrometeorologjik i Kosovës. Vlerat e SPI përcaktohen në baza të rregullta për periudhat një dy, tre, katër, gjashtë dhe dymbëdhjetë mujore për lokacionet e matjes së reshjeve në Kosovë. Rezultatet interpolohen në mënyrë hapësinore dhe përshkruhen në harta. Analiza bazohet në supozimin se viti hidrologjik fillon në tetor dhe përfundon në shtator të vitit të ardhshëm kalendarik.

WMO rekomandon që klasifikimi i vlerave SPI në shtatë klasa nga “jashtëzakonisht e lagështë e deri te ai “jashtëzakonisht i thatë Pas një projekti të Bashkimit Evropian në rajon, u miratua klasifikimi në njëmbëdhjetë klasa për monitorimin e gjendjes së lagështisëthatësisë përmes SPI. Table 3.1 përshkruan kufijtë përkatës të klasave. Mbi këtë bazë të dhënat e përditësuara SPI publikohen si harta në faqen e internetit të institutit (http://www.ihmk-rks.net).

Tabelë 3.1: Kategoria e kushteve të lagështise bazuar ne SPI

Simbolet	Kushtet e lagështisë	Vlera
ExcD	Thatësirë e jashtëzakonshme	$SPI \leq -2.326$
ExD	Thatësirë ekstreme	$-2.326 < SPI \leq -1.645$
SD	Thatësirë e rëndë	$-1.645 < SPI \leq -1.282$
MoD	Thatësirë e moderuar	$-1.282 < SPI \leq -0.935$
MiD	Thatësirë e vogël	$-0.935 < SPI \leq -0.524$
N	Afër normales	$-0.524 < SPI < +0.524$
SIM	Rritje e lehtë e lagështisë	$+0.524 \leq SPI < +0.935$
MoIM	Rritje e moderuar e lagështisë	$+0.935 \leq SPI < +1.282$
CIM	Rritje e konsiderueshme e lagështisë	$+1.282 \leq SPI < +1.645$
ExW	Jashtëzakonisht lagshtë	$+1.645 \leq SPI < +2.326$
ExcW	Lagështi e jashtëzakonshme	$SPI \geq +2.326$

3.2 Analiza Standarde e Indeksit të Reshjeve 2022

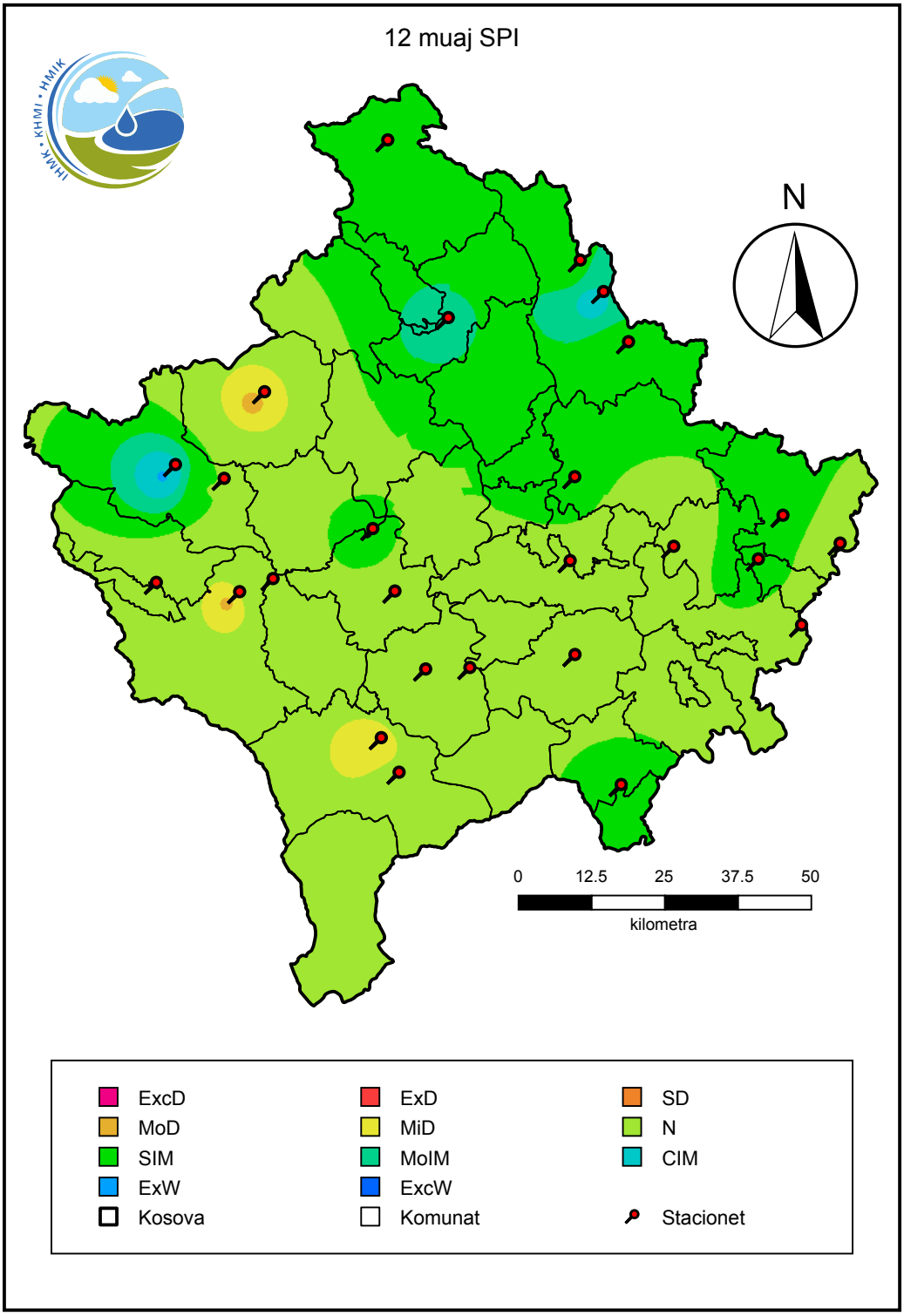

Figurë 3.1: 12 muaj SPI nga Tetori 2021 deri Shtator 2022

4 Të dhënat klimatologjike 2022

4.1 Ferizaj - Të dhënat klimatologjike

Të dhënat klimatologjike: 2022
Gjatësia gjeografike e st.: 21° 08' 13.31"
Lartësia mbidetare e st.: 578 m lmd
Gjerësia gjeografike e st.: 42° 22' 32.45"

Muaji	Temperaturat (°C)				Temperatura extreme (°C)						Shtypja e ajrit (hPa)
	7	14	21	Tmes	Tmin	Tmax	Min	Dita	Max	Dita	Mes
I	-3.7	3.8	-1.7	-0.8	-5.0	4.3	-17.0	22/01	14.0	02/01+	948.6
II	-0.2	7.9	1.6	2.7	-1.3	8.7	-7.6	04/02	15.6	19/02	946.8
III	0.8	8.7	2.8	3.8	-1.8	9.5	-10.0	13/03	19.5	27/03	951.1
IV	7.5	14.8	8.5	9.8	3.9	16.0	-3.0	12/04	25.0	15/04+	942.7
V	14.9	23.1	14.4	16.7	8.6	24.0	1.5	19/05	31.4	25/05	947.9
VI	19.3	26.8	18.4	20.7	13.6	28.2	9.0	16/06	33.3	23/06	947.1
VII	19.9	29.2	19.6	22.1	14.6	29.8	9.2	13/07	35.6	23/07+	949.1
VIII	19.8	28.1	19.3	21.6	14.7	29.3	12.0	01/08	35.2	19/08	946.5
IX	13.2	20.7	13.1	15.0	10.0	22.1	0.0	24/09	31.2	15/09	946.9
X	7.9	19.1	9.4	11.4	5.4	19.7	0.0	19/10+	25.4	25/10	954.1
XI	4.8	11.9	6.1	7.2	3.9	12.7	-2.7	26/11	24.0	02/11	947.3
XII	2.4	7.6	3.4	4.2	1.3	8.5	-4.9	21/12	15.0	17/12	948.1
Viti	8.9	16.9	9.6	11.3	5.7	17.8	-17.0	22/01	35.6	23/07+	948.0

Muaji	Lagështia e ajrit (%)				RD (h)	Mbulueshmëria me re (0-10)				Reshje shiu (mm)			Bora (cm)	
	7	14	21	Mes	Σ	7	14	21	Mes	Σ	Max	Dita	Tot	Ere
I	86	62	81	76	117.0	6.0	5.4	4.9	5.4	40.0	13.4	11/01	17	29
II	85	54	80	73	135.6	6.8	5.5	4.6	5.6	58.6	14.8	08/02	14	38
III	71	43	62	59	166.0	5.3	5.3	4.5	5.0	37.8	31.2	06/03	16	25
IV	75	49	68	64	204.3	6.7	6.3	5.6	6.2	66.8	17.8	21/04	0	0
V	71	47	68	62	306.7	4.2	5.2	2.9	4.1	28.6	12.5	30/05	0	0
VI	73	43	74	63	286.5	3.9	5.4	3.7	4.3	37.9	10.5	24/06	0	0
VII	69	36	67	57	355.4	3.0	3.7	2.6	3.1	84.0	30.0	09/07	0	0
VIII	70	41	67	59	306.5	2.8	5.2	2.6	3.6	24.8	6.9	15/08	0	0
IX	80	54	79	71	205.0	6.1	7.0	5.3	6.1	138.4	48.2	18/09	0	0
X	87	50	81	73	218.0	4.5	3.3	2.2	3.3	35.7	25.2	15/10	0	0
XI	90	68	83	80	79.5	8.3	7.5	6.8	7.6	114.1	38.4	21/11	0	0
XII	92	77	90	86	67.5	-	-	-	-	61.7	18.2	15/12	-	0
Viti	79	52	75	68	2448.0	5.2	5.4	4.1	4.9	728.4	48.2	18/09	17	92

Muaji	Ditë me												
	Temperaturat (°C)						Shpejtësia e erës (m/s)		Mbulueshmëria me re (0-10)		Reshje shiu (mm)		
	Tn ≤ -10	Tn < 0	Tn ≥ 20	Tx < 0	Tx ≥ 25	Tx ≥ 30	> 6	> 8	< 2	> 8	≥ 0.1	≥ 1	≥ 10
I	6	28	0	8	0	0	0	0	6	11	6	5	2
II	0	16	0	0	0	0	1	0	2	6	7	6	3
III	1	22	0	0	0	0	2	1	10	10	6	4	1
IV	0	2	0	0	3	0	3	1	6	11	11	7	4
V	0	0	0	0	15	4	4	1	6	3	6	4	1
VI	0	0	0	0	25	13	0	0	6	4	9	9	1
VII	0	0	0	0	29	17	0	0	14	1	5	4	3
VIII	0	0	0	0	30	14	1	0	8	2	8	6	0
IX	0	0	0	0	9	1	0	0	3	8	14	11	4
X	0	0	0	0	1	0	0	0	9	1	5	3	1
XI	0	2	0	0	0	0	1	1	2	15	15	12	5
XII	0	12	0	1	0	0	3	1	-	-	16	11	2
Viti	7	82	0	9	112	49	15	5	72	72	108	82	27

4.2 Pejë - Të dhënat klimatologjike

Të dhënat klimatologjike: 2022
Gjatësia gjeografike e st.: 20° 18' 18.30"
Lartësia mbidetare e st.: 498 m lmd
Gjerësia gjeografike e st.: 42° 39' 56.30"

Muaji	Temperaturat (°C)				Temperatura extreme (°C)						Shtypja e ajrit (hPa)
	7	14	21	Tmes	Tmin	Tmax	Min	Dita	Max	Dita	Mes
I	-0.2	4.9	1.9	2.1	-1.5	5.3	-11.4	25/01	15.2	06/01	960.8
II	2.6	8.5	5.5	5.5	2.2	9.0	-3.1	04/02	16.4	19/02	958.6
III	2.3	8.8	5.8	5.7	1.3	9.4	-5.3	13/03	19.2	25/03	962.6
IV	7.6	14.1	12.1	11.5	6.5	15.3	1.6	12/04	22.4	27/04	951.8
V	14.3	21.9	19.2	18.6	13.1	22.6	6.3	04/05	29.0	25/05	958.6
VI	18.9	26.0	22.5	22.5	17.2	27.1	14.2	01/06	31.6	30/06	957.4
VII	20.3	27.9	24.1	24.1	18.2	29.6	14.7	12/07	35.0	24/07	-
VIII	19.4	27.4	23.0	23.2	17.9	28.6	14.6	15/08	33.4	06/08	-
IX	13.7	19.7	17.1	16.9	12.5	20.8	4.6	24/09	26.0	01/09+	-
X	10.0	18.1	14.5	14.3	8.8	18.8	4.6	21/10	21.9	31/10	-
XI	7.5	11.5	9.2	9.3	6.6	12.6	1.3	25/11	21.4	01/11	-
XII	4.0	7.1	6.1	5.8	3.3	7.4	-2.3	21/12+	14.5	17/12	-
Viti	10.1	16.4	13.5	13.3	8.9	17.3	-11.4	25/01	35.0	24/07	958.3

Muaji	Lagështia e ajrit (%)				RD (h)	Mbulueshmëria me re (0-10)				Reshje shiu (mm)			Bora (cm)	
	7	14	21	Mes	Σ	7	14	21	Mes	Σ	Max	Dita	Tot	Ere
I	74	58	65	66	-	6.6	6.2	5.9	6.3	145.6	26.2	26/01	-	-
II	73	54	62	63	-	7.4	6.5	7.0	7.0	41.9	29.6	01/02	-	-
III	60	43	52	52	-	5.9	5.8	5.8	5.8	42.4	12.8	07/03	-	-
IV	73	50	55	59	-	6.8	6.3	5.7	6.3	52.3	20.4	01/04	-	-
V	69	50	56	58	-	6.1	5.0	4.8	5.3	37.1	20.5	30/05	-	-
VI	75	53	64	64	-	7.3	6.8	7.1	7.1	37.9	6.8	04/06	-	-
VII	64	43	55	54	-	-	-	-	-	-	-	-	-	-
VIII	72	50	62	62	-	-	-	-	-	-	-	-	-	-
IX	84	65	72	74	-	-	-	-	-	-	-	-	-	-
X	82	56	67	68	-	-	-	-	-	-	-	-	-	-
XI	87	71	79	79	-	-	-	-	-	-	-	-	-	-
XII	95	85	90	90	-	-	-	-	-	-	-	-	-	-
Viti	76	57	65	66	-	6.7	6.1	6.0	6.3	357.2	29.6	01/02	-	-

Muaji	Ditë me												
	Temperaturat (°C)						Shpejtësia e erës (m/s)		Mbulueshmëria me re (0-10)		Reshje shiu (mm)		
	Tn ≤ -10	Tn < 0	Tn ≥ 20	Tx < 0	Tx ≥ 25	Tx ≥ 30	> 6	> 8	< 2	> 8	≥ 0.1	≥ 1	≥ 10
I	1	16	0	4	0	0	0	0	0	6	12	12	7
II	0	5	0	0	0	0	0	0	0	10	3	2	2
III	0	15	0	0	0	0	0	0	1	6	6	6	2
IV	0	0	0	0	0	0	1	1	0	8	7	6	2
V	0	0	0	0	11	0	0	0	1	3	3	3	2
VI	0	0	2	0	22	6	0	0	2	10	12	10	0
VII	0	0	8	0	28	15	0	0	-	-	-	-	-
VIII	0	0	4	0	28	8	0	0	-	-	-	-	-
IX	0	0	0	0	6	0	0	0	-	-	-	-	-
X	0	0	0	0	0	0	0	0	-	-	-	-	-
XI	0	0	0	0	0	0	0	0	-	-	-	-	-
XII	0	7	0	2	0	0	0	0	-	-	-	-	-
Viti	1	43	14	6	95	29	1	1	4	43	43	39	15

4.3 Prishtinë - Të dhënat klimatologjike

Të dhënat klimatologjike: 2022
Gjatësia gjeografike e st.: 21° 08' 13.49"
Lartësia mbidetare e st.: 573 m lmd
Gjerësia gjeografike e st.: 42° 38' 56.36"

Muaji	Temperaturat (°C)				Temperatura extreme (°C)						Shtypja e ajrit (hPa)
	7	14	21	Tmes	Tmin	Tmax	Min	Dita	Max	Dita	Mes
I	-3.4	3.9	-0.8	-0.3	-4.4	5.4	-15.2	25/01	15.5	01/01	951.7
II	0.7	8.3	2.9	3.7	-0.7	9.5	-6.2	04/02+	16.2	19/02	948.8
III	0.6	9.1	3.6	4.2	-1.6	10.0	-8.9	13/03	20.1	27/03	952.7
IV	6.8	14.8	10.2	10.5	4.8	15.9	-2.7	12/04	24.4	15/04	944.8
V	13.5	23.0	17.2	17.7	9.7	24.6	3.4	19/05+	31.9	25/05	949.2
VI	18.7	26.6	20.1	21.4	14.2	28.6	8.9	16/06	33.6	30/06	947.8
VII	19.0	29.6	22.5	23.4	14.7	30.5	8.9	13/07	37.3	23/07	949.4
VIII	18.8	28.8	21.3	22.6	15.6	29.7	12.4	01/08	35.8	19/08	946.5
IX	12.5	21.1	15.3	16.0	10.2	22.6	2.2	24/09	30.4	15/09	947.5
X	8.3	19.3	11.3	12.5	5.8	20.1	0.1	19/10	24.4	25/10	955.0
XI	5.7	12.4	7.4	8.2	3.9	13.4	-3.3	29/11	25.1	02/11	948.8
XII	2.3	8.2	4.0	4.6	1.3	9.3	-7.1	20/12	16.2	17/12	950.0
Viti	8.7	17.1	11.3	12.1	6.2	18.3	-15.2	25/01	37.3	23/07	949.4

Muaji	Lagështia e ajrit (%)				RD (h)	Mbulueshmëria me re (0-10)				Reshje shiu (mm)			Bora (cm)	
	7	14	21	Mes	Σ	7	14	21	Mes	Σ	Max	Dita	Tot	Ere
I	94	72	89	85	87.4	5.3	5.2	4.9	5.1	26.9	8.6	07/01+	5	-
II	89	61	85	78	123.4	6.3	5.5	3.6	5.1	19.4	8.4	08/02	5	-
III	81	53	70	68	142.0	5.7	5.2	4.1	5.0	11.7	3.0	10/03	5	-
IV	83	56	68	69	193.5	4.6	4.3	4.3	4.4	25.2	6.7	01/04	2	-
V	80	48	67	65	225.9	2.5	3.1	3.6	3.0	17.1	5.0	03/05	0	-
VI	83	52	76	70	238.5	2.8	4.8	5.9	4.5	51.5	8.4	09/06+	0	-
VII	75	42	62	60	271.8	1.2	2.1	3.0	2.1	55.3	22.5	25/07	0	-
VIII	82	53	73	69	242.6	3.7	3.8	3.2	3.6	81.8	34.9	14/08	0	-
IX	93	63	80	79	176.9	5.2	5.9	4.3	5.1	136.7	29.2	27/09	0	-
X	96	61	84	80	119.3	3.5	3.8	2.7	3.3	17.7	9.1	14/10	0	-
XI	96	75	92	88	75.5	6.9	5.0	4.5	5.5	84.9	33.3	21/11	0	-
XII	96	80	93	90	64.7	9.4	5.1	7.8	7.4	69.4	23.6	15/12	2	-
Viti	87	60	78	75	1961.5	4.8	4.5	4.3	4.5	597.6	34.9	14/08	5	-

Muaji	Ditë me												
	Temperaturat (°C)						Shpejtësia e erës (m/s)		Mbulueshmëria me re (0-10)		Reshje shiu (mm)		
	Tn ≤ -10	Tn < 0	Tn ≥ 20	Tx < 0	Tx ≥ 25	Tx ≥ 30	> 6	> 8	< 2	> 8	≥ 0.1	≥ 1	≥ 10
I	3	26	0	5	0	0	5	1	5	4	8	5	0
II	0	15	0	0	0	0	2	1	5	5	11	5	0
III	0	19	0	0	0	0	6	2	7	8	7	5	0
IV	0	2	0	0	0	0	5	2	9	6	9	7	0
V	0	0	0	0	16	3	1	0	9	1	10	6	0
VI	0	0	0	0	27	12	3	0	4	1	12	10	0
VII	0	0	1	0	28	19	4	1	12	1	8	7	2
VIII	0	0	0	0	28	15	1	1	8	2	11	9	2
IX	0	0	0	0	11	1	3	2	4	4	14	11	6
X	0	0	0	0	0	0	0	0	6	2	6	4	0
XI	0	4	0	0	1	0	3	1	3	4	17	10	3
XII	0	12	0	0	0	0	2	1	1	7	17	11	2
Viti	3	78	1	5	111	50	35	12	73	45	130	90	15

4.4 St. automatik Dragash - Të dhënat klimatologjike

Të dhënat klimatologjike: 2022
Gjatësia gjeografike e st.: 20° 38' 55.05"
Lartësia mbidetare e st.: 1047 m lmd
Gjerësia gjeografike e st.: 42° 03' 59.42"

Muaji	Temperaturat (°C)				Temperatura extreme (°C)						Shtypja e ajrit (hPa)
	7	14	21	Tmes	Tmin	Tmax	Min	Dita	Max	Dita	Mes
I	-3.1	3.1	-2.4	-0.9	-	-	-	-	-	-	897.6
II	0.3	6.3	1.1	2.7	-	-	-	-	-	-	896.4
III	-1.0	5.9	0.2	1.5	-	-	-	-	-	-	899.8
IV	6.5	11.9	6.1	7.8	-	-	-	-	-	-	892.9
V	15.3	19.8	12.3	14.8	-	-	-	-	-	-	898.7
VI	19.2	23.5	15.9	18.6	-	-	-	-	-	-	897.9
VII	19.9	25.6	16.5	19.5	-	-	-	-	-	-	899.7
VIII	18.7	24.3	16.5	18.9	-	-	-	-	-	-	896.8
IX	13.3	19.4	12.2	14.4	-	-	-	-	-	-	896.7
X	9.1	16.7	9.0	11.2	-	-	-	-	-	-	903.2
XI	5.8	10.1	6.2	7.4	-	-	-	-	-	-	896.2
XII	3.3	8.6	3.8	4.9	-	-	-	-	-	-	897.3
Viti	9.0	14.7	8.2	10.1	-	-	-	-	-	-	897.8

Muaji	Lagështia e ajrit (%)				RD (h)	Mbulueshmëria me re (0-10)				Reshje shiu (mm)			Bora (cm)	
	7	14	21	Mes	Σ	7	14	21	Mes	Σ	Max	Dita	Tot	Ere
I	73	57	72	69	-	-	-	-	-	55.6	17.5	10/01	-	-
II	74	54	70	65	-	-	-	-	-	42.6	11.5	01/02	-	-
III	66	46	62	58	-	-	-	-	-	17.0	10.3	31/03	-	-
IV	71	53	68	65	-	-	-	-	-	79.6	16.3	10/04	-	-
V	61	47	67	61	-	-	-	-	-	24.2	7.0	02/05	-	-
VI	67	52	75	67	-	-	-	-	-	100.0	29.3	10/06	-	-
VII	63	44	69	61	-	-	-	-	-	88.9	35.1	09/07	-	-
VIII	70	51	76	68	-	-	-	-	-	43.5	13.2	23/08	-	-
IX	71	53	78	69	-	-	-	-	-	89.4	20.9	01/09	-	-
X	69	54	73	67	-	-	-	-	-	40.6	14.9	13/10	-	-
XI	76	67	77	74	-	-	-	-	-	100.5	53.2	20/11	-	-
XII	85	68	84	80	-	-	-	-	-	89.8	22.5	11/12	-	-
Viti	70	54	73	67	-	-	-	-	-	771.7	53.2	20/11	-	-

Muaji	Ditë me												
	Temperaturat (°C)						Shpejtësia e erës (m/s)		Mbulueshmëria me re (0-10)		Reshje shiu (mm)		
	Tn ≤ -10	Tn < 0	Tn ≥ 20	Tx < 0	Tx ≥ 25	Tx ≥ 30	> 6	> 8	< 2	> 8	≥ 0.1	≥ 1	≥ 10
I	-	-	-	-	-	-	17	11	-	-	14	6	2
II	-	-	-	-	-	-	21	14	-	-	10	8	1
III	-	-	-	-	-	-	19	11	-	-	8	4	1
IV	-	-	-	-	-	-	23	11	-	-	12	7	4
V	-	-	-	-	-	-	21	2	-	-	11	7	0
VI	-	-	-	-	-	-	19	7	-	-	10	7	4
VII	-	-	-	-	-	-	21	4	-	-	8	5	3
VIII	-	-	-	-	-	-	24	6	-	-	17	8	2
IX	-	-	-	-	-	-	25	12	-	-	17	9	3
X	-	-	-	-	-	-	18	4	-	-	6	5	2
XI	-	-	-	-	-	-	18	11	-	-	11	10	2
XII	-	-	-	-	-	-	16	10	-	-	16	9	5
Viti	-	-	-	-	-	-	242	103	-	-	140	85	29

4.5 St. automatik Gjakovë - Të dhënat klimatologjike

Të dhënat klimatologjike: 2022
Gjatësia gjeografike e st.: 20° 23' 24.01"
Lartësia mbidetare e st.: 410 m lmd
Gjerësia gjeografike e st.: 42° 25' 32.02"

Muaji	Temperaturat (°C)				Temperatura extreme (°C)						Shtypja e ajrit (hPa)
	7	14	21	Tmes	Tmin	Tmax	Min	Dita	Max	Dita	Mes
I	-2.5	5.7	-0.1	0.9	-	-	-	-	-	-	972.0
II	1.5	9.8	3.8	4.9	-	-	-	-	-	-	969.7
III	1.9	10.7	4.1	5.1	-	-	-	-	-	-	973.8
IV	9.4	16.0	9.9	11.1	-	-	-	-	-	-	964.5
V	16.4	24.8	15.5	17.6	-	-	-	-	-	-	968.7
VI	21.6	28.3	19.9	22.1	-	-	-	-	-	-	966.8
VII	22.7	30.9	20.6	23.4	-	-	-	-	-	-	968.4
VIII	21.1	29.9	20.7	22.7	-	-	-	-	-	-	965.4
IX	14.8	22.3	15.3	16.8	-	-	-	-	-	-	966.5
X	9.0	20.3	11.0	12.8	-	-	-	-	-	-	974.6
XI	6.6	12.8	7.8	8.9	-	-	-	-	-	-	968.4
XII	4.0	8.0	4.4	5.2	-	-	-	-	-	-	970.7
Viti	10.6	18.3	11.1	12.7	-	-	-	-	-	-	969.2

Muaji	Lagështia e ajrit (%)				RD (h)	Mbulueshmëria me re (0-10)				Reshje shiu (mm)			Bora (cm)	
	7	14	21	Mes	Σ	7	14	21	Mes	Σ	Max	Dita	Tot	Ere
I	82	61	79	75	-	-	-	-	-	0.0	0.0	02/01+	-	-
II	82	59	77	73	-	-	-	-	-	0.0	0.0	01/02+	-	-
III	71	43	65	61	-	-	-	-	-	0.0	0.0	01/03+	-	-
IV	74	53	72	68	-	-	-	-	-	0.0	0.0	01/04+	-	-
V	76	49	79	71	-	-	-	-	-	0.0	0.0	01/05+	-	-
VI	77	54	83	75	-	-	-	-	-	0.0	0.0	01/06+	-	-
VII	70	43	77	68	-	-	-	-	-	0.0	0.0	01/07+	-	-
VIII	81	48	81	73	-	-	-	-	-	0.0	0.0	01/08+	-	-
IX	92	62	88	83	-	-	-	-	-	0.0	0.0	01/09+	-	-
X	98	63	93	87	-	-	-	-	-	0.0	0.0	01/10+	-	-
XI	97	78	94	91	-	-	-	-	-	0.0	0.0	01/11+	-	-
XII	98	87	97	95	-	-	-	-	-	0.0	0.0	01/12+	-	-
Viti	83	58	82	76	-	-	-	-	-	0.0	0.0	02/01+	-	-

Muaji	Ditë me												
	Temperaturat (°C)						Shpejtësia e erës (m/s)		Mbulueshmëria me re (0-10)		Reshje shiu (mm)		
	Tn ≤ -10	Tn < 0	Tn ≥ 20	Tx < 0	Tx ≥ 25	Tx ≥ 30	> 6	> 8	< 2	> 8	≥ 0.1	≥ 1	≥ 10
I	-	-	-	-	-	-	15	9	-	-	0	0	0
II	-	-	-	-	-	-	14	8	-	-	0	0	0
III	-	-	-	-	-	-	17	5	-	-	0	0	0
IV	-	-	-	-	-	-	18	10	-	-	0	0	0
V	-	-	-	-	-	-	11	2	-	-	0	0	0
VI	-	-	-	-	-	-	9	4	-	-	0	0	0
VII	-	-	-	-	-	-	7	4	-	-	0	0	0
VIII	-	-	-	-	-	-	15	7	-	-	0	0	0
IX	-	-	-	-	-	-	16	8	-	-	0	0	0
X	-	-	-	-	-	-	3	1	-	-	0	0	0
XI	-	-	-	-	-	-	9	5	-	-	0	0	0
XII	-	-	-	-	-	-	9	4	-	-	0	0	0
Viti	-	-	-	-	-	-	143	67	-	-	0	0	0

4.6 St. automatik Istog - Të dhënat klimatologjike

Të dhënat klimatologjike: 2022
Gjatësia gjeografike e st.: 20° 29' 24.50"
Lartësia mbidetare e st.: 457 m lmd
Gjerësia gjeografike e st.: 42° 46' 43.40"

Muaji	Temperaturat (°C)				Temperatura extreme (°C)						Shtypja e ajrit (hPa)
	7	14	21	Tmes	Tmin	Tmax	Min	Dita	Max	Dita	Mes
I	-2.2	5.3	0.3	1.1	-	-	-	-	-	-	965.1
II	1.6	9.5	3.5	4.7	-	-	-	-	-	-	962.8
III	1.9	10.1	4.5	4.9	-	-	-	-	-	-	967.1
IV	8.7	15.9	9.7	10.7	-	-	-	-	-	-	957.7
V	15.9	23.2	15.5	17.2	-	-	-	-	-	-	962.2
VI	20.7	27.2	20.3	21.6	-	-	-	-	-	-	960.4
VII	21.5	30.3	21.6	23.2	-	-	-	-	-	-	962.0
VIII	20.2	28.3	21.3	22.4	-	-	-	-	-	-	959.0
IX	14.2	21.3	14.3	16.0	-	-	-	-	-	-	960.1
X	8.6	19.7	10.1	12.3	-	-	-	-	-	-	968.0
XI	6.1	12.5	7.7	8.6	-	-	-	-	-	-	961.7
XII	3.1	7.5	4.3	4.7	-	-	-	-	-	-	963.9
Viti	10.1	17.6	11.1	12.3	-	-	-	-	-	-	962.5

Muaji	Lagështia e ajrit (%)				RD (h)	Mbulueshmëria me re (0-10)				Reshje shiu (mm)			Bora (cm)	
	7	14	21	Mes	Σ	7	14	21	Mes	Σ	Max	Dita	Tot	Ere
I	80	54	73	69	-	-	-	-	-	10.0	5.5	10/01	-	-
II	76	49	70	66	-	-	-	-	-	13.7	3.1	20/02	-	-
III	64	38	55	54	-	-	-	-	-	11.7	4.7	31/03	-	-
IV	69	44	64	61	-	-	-	-	-	35.5	9.4	01/04	-	-
V	69	44	68	64	-	-	-	-	-	38.0	9.6	02/05	-	-
VI	69	46	70	65	-	-	-	-	-	9.1	5.6	13/06	-	-
VII	62	35	56	55	-	-	-	-	-	33.7	18.2	28/07	-	-
VIII	74	45	66	64	-	-	-	-	-	109.0	18.8	10/08	-	-
IX	84	57	83	76	-	-	-	-	-	155.2	32.7	26/09	-	-
X	90	52	86	77	-	-	-	-	-	19.5	7.8	13/10	-	-
XI	90	69	84	81	-	-	-	-	-	196.7	90.0	20/11	-	-
XII	92	80	90	88	-	-	-	-	-	71.6	23.8	10/12	-	-
Viti	76	51	72	68	-	-	-	-	-	703.6	90.0	20/11	-	-

Muaji	Ditë me												
	Temperaturat (°C)						Shpejtësia e erës (m/s)		Mbulueshmëria me re (0-10)		Reshje shiu (mm)		
	Tn ≤ -10	Tn < 0	Tn ≥ 20	Tx < 0	Tx ≥ 25	Tx ≥ 30	> 6	> 8	< 2	> 8	≥ 0.1	≥ 1	≥ 10
I	-	-	-	-	-	-	9	6	-	-	4	3	0
II	-	-	-	-	-	-	12	7	-	-	10	5	0
III	-	-	-	-	-	-	11	3	-	-	6	3	0
IV	-	-	-	-	-	-	10	5	-	-	13	7	0
V	-	-	-	-	-	-	11	6	-	-	8	6	0
VI	-	-	-	-	-	-	10	8	-	-	5	2	0
VII	-	-	-	-	-	-	16	9	-	-	9	5	1
VIII	-	-	-	-	-	-	13	5	-	-	13	11	5
IX	-	-	-	-	-	-	3	2	-	-	13	11	7
X	-	-	-	-	-	-	2	1	-	-	5	4	0
XI	-	-	-	-	-	-	6	1	-	-	10	10	4
XII	-	-	-	-	-	-	1	0	-	-	15	10	3
Viti	-	-	-	-	-	-	104	53	-	-	111	77	20

4.7 St. automatik Kamenicë - Të dhënat klimatologjike

Të dhënat klimatologjike: 2022
Gjatësia gjeografike e st.: 21° 34' 14.12"
Lartësia mbidetare e st.: 474 m lmd
Gjerësia gjeografike e st.: 42° 35' 18.18"

Muaji	Temperaturat (°C)				Temperatura extreme (°C)						Shtypja e ajrit (hPa)
	7	14	21	Tmes	Tmin	Tmax	Min	Dita	Max	Dita	Mes
I	-4.3	4.4	-2.2	-1.2	-	-	-	-	-	-	964.8
II	-0.2	9.1	1.6	3.2	-	-	-	-	-	-	962.6
III	-0.8	10.0	1.9	3.5	-	-	-	-	-	-	966.5
IV	7.6	16.2	8.1	10.1	-	-	-	-	-	-	957.3
V	14.2	24.5	13.2	16.3	-	-	-	-	-	-	961.9
VI	19.2	26.9	17.4	20.5	-	-	-	-	-	-	960.1
VII	20.0	30.8	18.5	22.0	-	-	-	-	-	-	961.7
VIII	19.1	29.4	19.1	21.8	-	-	-	-	-	-	958.5
IX	12.2	22.4	12.8	15.2	-	-	-	-	-	-	959.8
X	6.3	20.3	9.3	11.5	-	-	-	-	-	-	967.6
XI	4.8	12.8	6.3	7.7	-	-	-	-	-	-	961.4
XII	2.5	8.4	3.5	4.3	-	-	-	-	-	-	963.6
Viti	8.4	18.0	9.2	11.3	-	-	-	-	-	-	962.2

Muaji	Lagështia e ajrit (%)				RD (h)	Mbulueshmëria me re (0-10)				Reshje shiu (mm)			Bora (cm)	
	7	14	21	Mes	Σ	7	14	21	Mes	Σ	Max	Dita	Tot	Ere
I	90	62	87	82	-	-	-	-	-	16.6	2.7	27/01	-	-
II	88	55	84	77	-	-	-	-	-	17.0	5.5	07/02	-	-
III	78	40	67	62	-	-	-	-	-	15.7	7.2	31/03	-	-
IV	78	47	74	68	-	-	-	-	-	49.5	16.2	20/04	-	-
V	78	44	83	71	-	-	-	-	-	18.6	6.2	29/05	-	-
VI	80	52	89	75	-	-	-	-	-	36.9	7.9	06/06	-	-
VII	70	36	73	63	-	-	-	-	-	29.0	9.2	08/07	-	-
VIII	81	42	80	70	-	-	-	-	-	52.6	17.2	14/08	-	-
IX	94	57	94	83	-	-	-	-	-	117.8	25.9	01/09	-	-
X	98	52	93	83	-	-	-	-	-	20.4	7.2	01/10	-	-
XI	97	71	94	89	-	-	-	-	-	75.6	32.1	20/11	-	-
XII	97	81	95	93	-	-	-	-	-	72.5	26.4	14/12	-	-
Viti	86	53	84	76	-	-	-	-	-	522.0	32.1	20/11	-	-

Muaji	Ditë me												
	Temperaturat (°C)						Shpejtësia e erës (m/s)		Mbulueshmëria me re (0-10)		Reshje shiu (mm)		
	Tn ≤ -10	Tn < 0	Tn ≥ 20	Tx < 0	Tx ≥ 25	Tx ≥ 30	> 6	> 8	< 2	> 8	≥ 0.1	≥ 1	≥ 10
I	-	-	-	-	-	-	8	3	-	-	13	7	0
II	-	-	-	-	-	-	12	2	-	-	10	4	0
III	-	-	-	-	-	-	15	3	-	-	8	2	0
IV	-	-	-	-	-	-	15	7	-	-	11	8	2
V	-	-	-	-	-	-	6	0	-	-	8	4	0
VI	-	-	-	-	-	-	5	0	-	-	12	10	0
VII	-	-	-	-	-	-	15	4	-	-	7	4	0
VIII	-	-	-	-	-	-	21	2	-	-	7	6	2
IX	-	-	-	-	-	-	7	1	-	-	12	11	3
X	-	-	-	-	-	-	2	0	-	-	5	4	0
XI	-	-	-	-	-	-	2	0	-	-	14	8	2
XII	-	-	-	-	-	-	7	1	-	-	14	8	3
Viti	-	-	-	-	-	-	115	23	-	-	121	76	12

4.8 St. automatik Malishevë - Të dhënat klimatologjike

Të dhënat klimatologjike: 2022
Gjatësia gjeografike e st.: 20° 44' 01.56"
Lartësia mbidetare e st.: 553 m lmd
Gjerësia gjeografike e st.: 42° 28' 29.23"

Muaji	Temperaturat (°C)				Temperatura extreme (°C)						Shtypja e ajrit (hPa)
	7	14	21	Tmes	Tmin	Tmax	Min	Dita	Max	Dita	Mes
I	-1.3	4.6	-0.2	0.7	-	-	-	-	-	-	954.3
II	1.2	8.9	3.2	4.4	-	-	-	-	-	-	952.3
III	1.1	9.0	3.3	4.2	-	-	-	-	-	-	956.3
IV	8.2	14.9	9.3	10.3	-	-	-	-	-	-	947.5
V	16.7	23.7	15.6	17.4	-	-	-	-	-	-	952.1
VI	21.3	27.0	19.8	21.5	-	-	-	-	-	-	950.5
VII	22.1	29.6	21.2	23.1	-	-	-	-	-	-	952.1
VIII	21.1	28.4	21.2	22.7	-	-	-	-	-	-	949.1
IX	14.7	21.5	15.3	16.5	-	-	-	-	-	-	950.0
X	9.0	19.2	11.5	12.8	-	-	-	-	-	-	957.5
XI	6.3	11.9	7.2	8.4	-	-	-	-	-	-	951.1
XII	3.6	7.9	3.9	4.8	-	-	-	-	-	-	953.0
Viti	10.4	17.3	11.0	12.3	-	-	-	-	-	-	952.2

Muaji	Lagështia e ajrit (%)				RD (h)	Mbulueshmëria me re (0-10)				Reshje shiu (mm)			Bora (cm)	
	7	14	21	Mes	Σ	7	14	21	Mes	Σ	Max	Dita	Tot	Ere
I	76	56	76	71	-	-	-	-	-	28.8	11.8	06/01	-	-
II	79	52	71	68	-	-	-	-	-	12.1	3.5	07/02	-	-
III	66	40	57	55	-	-	-	-	-	12.6	9.5	31/03	-	-
IV	72	47	64	62	-	-	-	-	-	57.1	20.4	20/04	-	-
V	64	40	66	60	-	-	-	-	-	24.1	8.9	29/05	-	-
VI	64	45	70	63	-	-	-	-	-	43.2	10.6	12/06	-	-
VII	57	35	58	53	-	-	-	-	-	53.5	17.1	02/07	-	-
VIII	65	40	63	58	-	-	-	-	-	65.3	35.9	30/08	-	-
IX	77	53	73	70	-	-	-	-	-	181.5	60.0	17/09	-	-
X	84	51	77	72	-	-	-	-	-	13.2	5.6	11/10	-	-
XI	86	68	84	79	-	-	-	-	-	142.6	79.2	20/11	-	-
XII	89	76	88	85	-	-	-	-	-	84.1	24.9	14/12	-	-
Viti	73	50	71	66	-	-	-	-	-	718.0	79.2	20/11	-	-

Muaji	Ditë me												
	Temperaturat (°C)						Shpejtësia e erës (m/s)		Mbulueshmëria me re (0-10)		Reshje shiu (mm)		
	Tn ≤ -10	Tn < 0	Tn ≥ 20	Tx < 0	Tx ≥ 25	Tx ≥ 30	> 6	> 8	< 2	> 8	≥ 0.1	≥ 1	≥ 10
I	-	-	-	-	-	-	16	8	-	-	8	6	1
II	-	-	-	-	-	-	15	10	-	-	9	5	0
III	-	-	-	-	-	-	21	10	-	-	4	2	0
IV	-	-	-	-	-	-	19	10	-	-	11	8	2
V	-	-	-	-	-	-	10	3	-	-	6	5	0
VI	-	-	-	-	-	-	15	7	-	-	13	6	1
VII	-	-	-	-	-	-	16	3	-	-	10	7	1
VIII	-	-	-	-	-	-	24	9	-	-	9	7	2
IX	-	-	-	-	-	-	19	11	-	-	14	10	6
X	-	-	-	-	-	-	7	2	-	-	5	3	0
XI	-	-	-	-	-	-	12	4	-	-	11	9	2
XII	-	-	-	-	-	-	8	1	-	-	12	9	4
Viti	-	-	-	-	-	-	182	78	-	-	112	77	19

4.9 St.automatik Podujevë/Shajkoc - Të dhënat klimatologjike

Të dhënat klimatologjike: 2022
Gjatësia gjeografike e st.: 21° 11' 52.40"
Lartësia mbidetare e st.: 713 m lmd
Gjerësia gjeografike e st.: 42° 56' 01.86"

Muaji	Temperaturat (°C)				Temperatura extreme (°C)						Shtypja e ajrit (hPa)
	7	14	21	Tmes	Tmin	Tmax	Min	Dita	Max	Dita	Mes
I	-2.7	2.6	-1.3	-0.5	-	-	-	-	-	-	936.5
II	0.4	6.8	2.7	3.3	-	-	-	-	-	-	934.8
III	-0.0	7.6	2.2	3.0	-	-	-	-	-	-	938.7
IV	6.8	13.6	8.3	9.1	-	-	-	-	-	-	930.3
V	14.7	22.0	14.6	16.3	-	-	-	-	-	-	935.4
VI	18.8	24.7	17.9	19.8	-	-	-	-	-	-	934.0
VII	19.7	27.6	19.5	21.7	-	-	-	-	-	-	935.7
VIII	19.0	26.8	19.5	21.1	-	-	-	-	-	-	932.7
IX	12.7	19.7	13.6	14.8	-	-	-	-	-	-	933.2
X	8.1	18.1	11.1	12.2	-	-	-	-	-	-	940.5
XI	5.5	10.9	7.3	7.8	-	-	-	-	-	-	934.0
XII	2.9	7.1	3.8	4.3	-	-	-	-	-	-	935.5
Viti	8.9	15.7	10.0	11.1	-	-	-	-	-	-	935.1

Muaji	Lagështia e ajrit (%)				RD (h)	Mbulueshmëria me re (0-10)				Reshje shiu (mm)			Bora (cm)	
	7	14	21	Mes	Σ	7	14	21	Mes	Σ	Max	Dita	Tot	Ere
I	82	64	78	76	-	-	-	-	-	7.8	2.7	21/01	-	-
II	80	59	74	71	-	-	-	-	-	12.2	4.3	07/02	-	-
III	69	43	61	58	-	-	-	-	-	16.9	7.3	06/03	-	-
IV	74	51	65	65	-	-	-	-	-	65.0	17.8	20/04	-	-
V	68	45	65	61	-	-	-	-	-	21.4	6.1	29/05	-	-
VI	74	52	77	70	-	-	-	-	-	42.3	10.5	09/06	-	-
VII	64	39	61	57	-	-	-	-	-	37.1	11.2	05/07	-	-
VIII	76	46	71	66	-	-	-	-	-	58.5	19.3	30/08	-	-
IX	86	61	81	77	-	-	-	-	-	149.8	31.4	17/09	-	-
X	90	55	78	74	-	-	-	-	-	12.5	5.2	14/10	-	-
XI	91	71	85	83	-	-	-	-	-	85.3	39.4	20/11	-	-
XII	93	79	91	89	-	-	-	-	-	57.0	14.1	11/12	-	-
Viti	79	55	74	71	-	-	-	-	-	565.8	39.4	20/11	-	-

Muaji	Ditë me												
	Temperaturat (°C)						Shpejtësia e erës (m/s)		Mbulueshmëria me re (0-10)		Reshje shiu (mm)		
	Tn ≤ -10	Tn < 0	Tn ≥ 20	Tx < 0	Tx ≥ 25	Tx ≥ 30	> 6	> 8	< 2	> 8	≥ 0.1	≥ 1	≥ 10
I	-	-	-	-	-	-	19	10	-	-	6	4	0
II	-	-	-	-	-	-	21	14	-	-	8	3	0
III	-	-	-	-	-	-	22	12	-	-	7	3	0
IV	-	-	-	-	-	-	22	16	-	-	13	9	3
V	-	-	-	-	-	-	19	7	-	-	11	6	0
VI	-	-	-	-	-	-	16	10	-	-	16	8	1
VII	-	-	-	-	-	-	26	16	-	-	8	5	2
VIII	-	-	-	-	-	-	26	10	-	-	10	7	3
IX	-	-	-	-	-	-	21	11	-	-	21	12	7
X	-	-	-	-	-	-	16	8	-	-	5	4	0
XI	-	-	-	-	-	-	15	12	-	-	11	9	2
XII	-	-	-	-	-	-	12	11	-	-	14	11	2
Viti	-	-	-	-	-	-	235	137	-	-	130	81	20

4.10 St. automatik Prizren - Të dhënat klimatologjike

Të dhënat klimatologjike: 2022
Gjatësia gjeografike e st.: 20° 44' 08.41"
Lartësia mbidetare e st.: 402 m lmd
Gjerësia gjeografike e st.: 42° 14' 51.04"

Muaji	Temperaturat (°C)				Temperatura extreme (°C)						Shtypja e ajrit (hPa)
	7	14	21	Tmes	Tmin	Tmax	Min	Dita	Max	Dita	Mes
I	-1.3	5.7	0.7	1.3	-	-	-	-	-	-	974.1
II	1.9	9.7	4.6	5.2	-	-	-	-	-	-	971.3
III	2.0	10.5	5.0	5.3	-	-	-	-	-	-	975.5
IV	9.1	15.4	10.2	11.1	-	-	-	-	-	-	964.1
V	16.4	24.2	16.3	17.9	-	-	-	-	-	-	968.4
VI	21.6	28.2	20.7	22.4	-	-	-	-	-	-	965.6
VII	22.6	30.9	21.8	23.8	-	-	-	-	-	-	967.4
VIII	21.5	29.6	21.9	23.3	-	-	-	-	-	-	964.6
IX	15.6	22.5	15.8	17.5	-	-	-	-	-	-	965.8
X	8.6	19.5	11.6	12.9	-	-	-	-	-	-	973.9
XI	6.5	13.0	7.8	8.9	-	-	-	-	-	-	968.4
XII	4.0	8.0	5.3	5.5	-	-	-	-	-	-	971.0
Viti	10.8	18.2	11.9	13.0	-	-	-	-	-	-	969.2

Muaji	Lagështia e ajrit (%)				RD (h)	Mbulueshmëria me re (0-10)				Reshje shiu (mm)			Bora (cm)	
	7	14	21	Mes	Σ	7	14	21	Mes	Σ	Max	Dita	Tot	Ere
I	81	57	76	73	-	-	-	-	-	38.5	12.4	06/01	-	-
II	81	54	71	69	-	-	-	-	-	29.0	9.4	07/02	-	-
III	69	41	55	56	-	-	-	-	-	12.0	6.2	31/03	-	-
IV	76	53	68	67	-	-	-	-	-	80.9	22.3	20/04	-	-
V	72	46	69	66	-	-	-	-	-	37.3	10.5	02/05	-	-
VI	71	47	73	68	-	-	-	-	-	62.7	12.8	08/06	-	-
VII	62	37	63	58	-	-	-	-	-	75.7	40.5	08/07	-	-
VIII	70	42	66	63	-	-	-	-	-	37.8	25.7	21/08	-	-
IX	82	55	78	73	-	-	-	-	-	103.0	22.3	27/09	-	-
X	94	57	84	80	-	-	-	-	-	26.8	10.6	11/10	-	-
XI	92	68	88	84	-	-	-	-	-	106.9	55.0	20/11	-	-
XII	94	81	92	90	-	-	-	-	-	82.7	21.0	14/12	-	-
Viti	79	53	74	70	-	-	-	-	-	693.3	55.0	20/11	-	-

Muaji	Ditë me												
	Temperaturat (°C)						Shpejtësia e erës (m/s)		Mbulueshmëria me re (0-10)		Reshje shiu (mm)		
	Tn ≤ -10	Tn < 0	Tn ≥ 20	Tx < 0	Tx ≥ 25	Tx ≥ 30	> 6	> 8	< 2	> 8	≥ 0.1	≥ 1	≥ 10
I	-	-	-	-	-	-	7	6	-	-	9	6	2
II	-	-	-	-	-	-	2	1	-	-	11	5	0
III	-	-	-	-	-	-	11	2	-	-	6	3	0
IV	-	-	-	-	-	-	14	5	-	-	12	9	4
V	-	-	-	-	-	-	0	0	-	-	9	7	1
VI	-	-	-	-	-	-	4	2	-	-	13	10	1
VII	-	-	-	-	-	-	2	2	-	-	6	5	3
VIII	-	-	-	-	-	-	0	0	-	-	9	3	1
IX	-	-	-	-	-	-	0	0	-	-	12	8	6
X	-	-	-	-	-	-	0	0	-	-	6	3	1
XI	-	-	-	-	-	-	0	0	-	-	15	8	2
XII	-	-	-	-	-	-	0	0	-	-	13	9	3
Viti	-	-	-	-	-	-	40	18	-	-	121	76	24

4.11 Ferizaj - Shtypja e ajrit

Shtypja e ajrit (hPa): 2022
Gjatësia gjeografike e st.: 21° 08' 13.31"
Lartësia mbidetare e st.: 578 m lmd
Gjerësia gjeografike e st.: 42° 22' 32.45"

Dita	I	II	III	IV	V	VI	VII	VIII	IX	X	XI	XII
1	953.0	934.0	950.1	928.5	946.8	947.3	949.1	947.3	945.8	949.0	954.5	946.5
2	953.7	937.0	947.0	932.9	943.3	947.8	949.0	948.3	946.2	950.2	952.0	951.8
3	946.3	948.2	943.0	941.3	944.9	951.1	949.4	948.8	949.7	948.0	951.1	954.0
4	941.9	947.4	941.7	945.1	948.3	950.2	949.6	948.5	952.1	954.3	943.4	955.0
5	938.7	949.0	941.3	942.1	950.5	947.5	949.3	947.3	954.3	959.0	941.0	955.4
6	940.5	949.6	939.4	940.3	950.0	945.7	949.4	945.7	952.2	958.7	949.3	949.3
7	946.7	941.1	942.3	932.7	948.1	943.5	950.3	947.0	950.6	956.3	949.1	942.4
8	940.0	950.7	944.4	939.0	948.8	941.9	946.8	948.1	949.3	950.7	952.0	942.2
9	931.4	954.6	945.1	937.0	950.7	937.6	949.8	949.6	948.5	950.8	953.3	941.3
10	934.7	955.2	951.2	941.4	950.3	940.0	947.2	950.1	946.1	951.8	953.7	933.7
11	945.6	950.4	953.5	948.6	951.0	946.1	950.7	948.8	946.0	951.2	959.9	930.3
12	954.0	956.4	954.0	948.7	951.0	945.9	952.7	947.5	947.1	953.0	958.4	938.0
13	955.4	952.3	954.2	948.6	948.4	946.5	952.1	945.2	947.0	952.1	957.5	943.0
14	953.8	948.8	959.2	949.8	947.6	949.6	950.4	943.0	947.3	951.1	953.0	937.4
15	953.7	947.7	960.3	948.7	950.4	951.1	946.7	943.4	944.8	951.6	948.6	942.6
16	954.5	943.4	955.0	946.2	950.1	949.6	949.0	946.2	942.7	955.8	937.1	943.5
17	951.3	938.5	954.6	944.2	947.6	949.3	953.4	947.0	936.5	961.7	935.2	947.8
18	957.0	946.0	962.1	942.1	951.3	950.2	953.0	947.6	946.6	958.4	936.7	962.0
19	956.2	944.9	962.3	940.8	957.6	949.2	952.4	945.1	947.5	953.3	938.8	963.6
20	948.7	945.5	963.4	943.0	953.7	944.5	951.6	943.2	949.3	953.2	939.1	957.0
21	948.0	937.6	961.0	944.4	947.7	944.5	950.2	942.4	950.6	954.4	939.6	950.2
22	948.3	939.5	957.9	936.9	944.3	944.9	948.2	941.3	950.3	954.1	938.3	946.9
23	951.3	949.8	956.1	939.3	942.6	944.2	948.2	944.6	950.9	954.3	932.9	945.3
24	955.7	951.1	952.0	940.5	941.9	946.7	947.9	946.7	951.4	953.2	941.4	947.2
25	955.7	946.7	951.9	941.1	946.2	946.4	948.0	946.1	948.7	952.1	949.6	953.9
26	950.9	948.1	955.5	942.8	951.0	950.7	943.3	944.2	942.7	954.0	954.0	955.0
27	950.9	946.6	956.1	944.7	948.1	952.8	945.3	945.3	935.9	958.1	954.9	954.5
28	950.4	949.2	954.7	950.5	942.5	949.4	947.6	946.3	938.6	959.7	950.6	956.9
29	952.2		944.8	951.6	939.5	949.3	947.6	948.3	940.8	956.5	946.8	-
30	946.3		938.5	948.6	943.7	949.2	945.3	950.0	947.7	955.0	946.2	-
31	939.5		932.4		947.2		946.9	948.6		954.0		-
Mes	948.6	946.8	951.1	942.7	947.9	947.1	949.1	946.5	946.9	954.1	947.3	948.1
Min	931.4	934.0	932.4	928.5	939.5	937.6	943.3	941.3	935.9	948.0	932.9	930.3
Dita	9	1	31	1	29	9	26	22	27	3	23	11
Max	957.0	956.4	963.4	951.6	957.6	952.8	953.4	950.1	954.3	961.7	959.9	963.6
Dita	18	12	20	29	19	27	17	10	5	17	11	19
Std	6.7	5.6	8.0	5.6	3.8	3.5	2.4	2.3	4.5	3.3	7.6	8.2

4.12 Pejë - Shtypja e ajrit

Shtypja e ajrit (hPa): 2022
Gjatësia gjeografike e st.: 20° 18' 18.30"
Lartësia mbidetare e st.: 498 m lmd
Gjerësia gjeografike e st.: 42° 39' 56.30"

Dita	I	II	III	IV	V	VI	VII	VIII	IX	X	XI	XII
1	963.8	947.2	960.9	940.8	956.8	958.8	-	-	-	-	-	-
2	963.1	953.2	957.6	947.4	955.3	959.3	-	-	-	-	-	-
3	963.2	958.3	955.4	952.4	956.2	961.0	-	-	-	-	-	-
4	957.0	961.0	953.1	957.3	959.9	959.5	-	-	-	-	-	-
5	952.7	956.7	953.8	952.2	959.7	959.1	-	-	-	-	-	-
6	951.5	953.0	952.5	950.7	960.4	954.5	-	-	-	-	-	-
7	949.0	950.5	955.3	945.7	959.4	954.7	-	-	-	-	-	-
8	949.2	963.3	957.0	949.2	960.4	950.5	-	-	-	-	-	-
9	946.5	966.8	959.8	949.9	961.0	950.0	-	-	-	-	-	-
10	949.1	965.6	962.3	886.8	961.1	959.0	-	-	-	-	-	-
11	959.7	966.7	966.1	959.8	961.4	955.1	-	-	-	-	-	-
12	969.9	965.5	967.6	960.9	960.9	956.5	-	-	-	-	-	-
13	970.4	964.5	966.7	960.1	960.0	958.2	-	-	-	-	-	-
14	967.5	960.9	970.8	959.8	958.9	959.9	-	-	-	-	-	-
15	964.0	959.1	969.8	959.0	960.4	961.3	-	-	-	-	-	-
16	964.3	954.0	965.9	955.9	959.0	961.1	-	-	-	-	-	-
17	965.4	954.8	969.6	954.1	957.3	960.2	-	-	-	-	-	-
18	967.2	958.4	973.9	952.4	962.6	960.1	-	-	-	-	-	-
19	966.2	957.8	974.8	954.4	966.8	958.9	-	-	-	-	-	-
20	961.8	954.1	974.8	954.2	963.8	955.5	-	-	-	-	-	-
21	960.2	952.9	971.4	952.9	958.2	955.2	-	-	-	-	-	-
22	960.8	953.4	969.4	949.6	955.1	955.3	-	-	-	-	-	-
23	966.0	961.2	966.1	950.1	953.3	954.2	-	-	-	-	-	-
24	967.0	962.0	965.0	952.7	954.3	956.8	-	-	-	-	-	-
25	968.1	958.8	964.1	951.9	958.4	956.5	-	-	-	-	-	-
26	965.3	960.4	967.0	955.2	960.1	958.9	-	-	-	-	-	-
27	964.3	960.1	965.8	958.0	958.0	959.5	-	-	-	-	-	-
28	962.0	961.4	961.7	960.4	952.1	957.8	-	-	-	-	-	-
29	961.7		953.8	961.2	951.9	957.1	-	-	-	-	-	-
30	954.2		947.6	958.9	955.5	-	-	-	-	-	-	-
31	952.7		941.9		957.6		-	-		-		-
Mes	960.8	958.6	962.6	951.8	958.6	957.4	-	-	-	-	-	-
Min	946.5	947.2	941.9	886.8	951.9	950.0	-	-	-	-	-	-
Dita	9	1	31	10	29	9	-	-	-	-	-	-
Max	970.4	966.8	974.8	961.2	966.8	961.3	-	-	-	-	-	-
Dita	13	9	19	29	19	15	-	-	-	-	-	-
Std	6.8	5.1	8.2	13.2	3.3	2.9	-	-	-	-	-	-

4.13 Prishtinë - Shtypja e ajrit

Shtypja e ajrit (hPa): 2022
Gjatësia gjeografike e st.: 21° 08' 13.49"
Lartësia mbidetare e st.: 573 m lmd
Gjerësia gjeografike e st.: 42° 38' 56.36"

Dita	I	II	III	IV	V	VI	VII	VIII	IX	X	XI	XII
1	956.4	935.6	950.6	929.5	949.2	948.6	947.9	947.6	945.6	950.8	954.8	946.7
2	957.3	937.7	947.2	938.0	946.7	949.6	949.5	948.5	946.8	951.4	953.5	950.3
3	952.0	948.4	943.8	946.6	948.4	952.6	948.7	949.2	949.7	949.3	951.8	956.9
4	947.8	948.1	942.4	947.7	948.6	949.8	949.2	949.8	951.7	950.6	944.2	955.7
5	938.4	954.2	947.5	942.2	951.2	947.8	948.5	948.8	954.9	959.8	942.2	952.7
6	940.8	954.9	945.8	941.6	950.8	947.7	949.1	944.4	953.1	959.9	947.9	947.8
7	952.8	938.9	943.3	934.0	950.0	945.4	949.4	945.9	951.5	957.6	950.0	943.5
8	945.3	950.2	944.9	939.4	950.6	943.1	947.2	948.6	949.9	953.0	952.6	943.3
9	938.4	956.4	946.4	939.5	952.1	939.7	950.3	950.3	950.0	954.5	952.8	942.5
10	934.8	955.2	949.4	945.6	951.4	941.3	947.6	950.9	946.2	955.3	954.2	935.1
11	946.3	951.4	953.6	953.7	951.8	945.9	951.1	949.4	946.8	953.6	961.1	933.7
12	956.6	962.3	962.4	950.0	951.9	947.7	953.0	946.5	948.4	955.2	962.2	941.8
13	961.9	959.0	960.9	949.5	949.2	947.6	953.7	944.1	947.5	951.1	960.9	947.1
14	955.2	950.7	960.7	950.8	949.2	950.6	952.2	942.1	948.0	949.1	955.8	942.6
15	959.6	948.2	960.4	948.7	951.1	952.5	948.3	943.2	946.1	952.1	949.9	945.3
16	960.4	944.7	951.8	948.8	951.0	951.2	949.1	944.8	944.7	957.7	939.3	945.5
17	950.6	944.6	956.4	948.5	948.1	951.1	953.4	946.8	936.7	962.5	937.5	950.0
18	957.2	947.5	959.3	946.2	952.1	951.3	955.2	947.2	948.2	959.5	936.7	965.6
19	957.5	946.4	968.3	942.3	957.0	950.1	953.8	945.0	946.4	952.8	942.9	963.6
20	949.0	946.8	968.4	944.1	953.4	946.0	953.3	942.9	949.7	955.8	942.0	955.0
21	948.7	939.5	961.0	945.2	948.4	945.4	950.6	941.3	949.9	957.2	939.7	951.0
22	954.9	941.3	958.3	938.0	946.3	945.6	950.6	942.3	950.5	955.2	938.7	947.7
23	959.2	950.9	956.2	942.8	943.8	945.9	947.7	944.9	950.7	956.1	936.2	945.1
24	956.4	951.3	953.3	942.5	943.4	947.0	947.3	947.4	952.9	952.4	942.3	946.7
25	956.5	946.6	952.8	943.4	948.0	945.5	948.7	946.5	949.8	951.9	949.5	953.7
26	953.7	952.7	959.0	945.4	952.5	948.1	944.8	944.4	942.7	953.4	958.7	958.8
27	952.8	953.1	959.5	946.5	950.5	951.0	945.9	943.9	936.4	958.5	958.8	955.4
28	950.2	949.7	954.1	951.0	943.6	950.4	947.3	946.0	938.4	959.0	954.0	955.7
29	958.8		944.8	951.9	942.1	948.0	948.5	949.5	946.2	958.4	946.6	954.5
30	952.0		939.8	950.7	944.3	946.7	944.6	949.9	945.7	955.3	946.1	954.8
31	940.1		932.1		949.2		946.6	948.0		954.5		962.9
Mes	951.7	948.8	952.7	944.8	949.2	947.8	949.4	946.5	947.5	955.0	948.8	950.0
Min	934.8	935.6	932.1	929.5	942.1	939.7	944.6	941.3	936.4	949.1	936.2	933.7
Dita	10	1	31	1	29	9	30	21	27	14	23	11
Max	961.9	962.3	968.4	953.7	957.0	952.6	955.2	950.9	954.9	962.5	962.2	965.6
Dita	13	12	20	11	19	3	18	10	5	17	12	18
Std	7.2	6.4	8.5	5.5	3.3	3.1	2.7	2.7	4.4	3.4	7.9	7.7

4.14 St. automatik Dragash - Shtypja e ajrit

Shtypja e ajrit (hPa): 2022
Gjatësia gjeografike e st.: 20° 38' 55.05"
Lartësia mbidetare e st.: 1047 m lmd
Gjerësia gjeografike e st.: 42° 03' 59.42"

Dita	I	II	III	IV	V	VI	VII	VIII	IX	X	XI	XII
1	902.5	883.0	897.8	879.8	896.9	898.5	899.0	897.5	895.2	899.3	904.7	894.1
2	903.5	886.3	895.7	884.2	892.9	899.5	901.2	898.3	895.7	899.8	903.4	898.6
3	898.2	895.7	892.9	890.3	894.1	902.1	900.8	899.2	899.0	898.4	901.3	901.2
4	894.5	897.2	890.8	895.7	898.3	901.5	899.5	899.8	901.6	901.8	894.6	900.5
5	889.6	897.4	889.8	891.7	900.8	900.0	898.8	898.6	903.8	906.7	889.8	901.6
6	890.0	899.6	887.9	891.5	900.3	897.9	899.0	896.7	902.3	907.2	893.0	897.2
7	895.2	889.3	890.8	884.7	898.3	895.2	899.0	897.3	900.9	905.5	899.4	893.2
8	889.3	897.3	891.7	890.7	899.0	892.7	896.5	898.8	899.8	901.5	901.2	893.1
9	882.3	905.4	894.0	888.6	900.8	889.7	898.1	899.8	899.2	902.1	901.3	892.6
10	881.9	904.6	896.7	888.9	900.6	890.2	897.3	900.3	897.5	903.0	903.6	884.1
11	891.6	901.2	900.5	898.2	901.2	894.5	899.8	898.9	896.2	900.9	908.7	879.5
12	901.4	904.6	902.8	899.2	902.0	897.4	902.2	897.4	896.8	902.4	906.5	885.0
13	907.7	902.7	902.7	898.5	899.5	897.6	902.7	894.5	896.8	900.9	906.0	888.9
14	903.6	899.6	908.1	900.0	899.2	899.8	901.7	892.2	897.9	896.4	903.6	886.7
15	901.2	897.9	909.6	898.7	900.6	901.6	898.6	893.5	897.0	898.8	898.1	890.4
16	902.1	894.1	902.3	895.6	900.9	900.8	900.5	896.4	894.0	904.2	889.6	892.8
17	899.7	891.2	903.7	892.1	898.5	900.7	903.5	897.1	887.6	909.2	885.8	896.2
18	904.3	896.2	908.8	889.8	900.6	900.8	904.1	897.9	894.0	906.7	885.2	906.6
19	905.4	896.9	909.6	890.9	906.4	900.4	903.0	896.0	895.9	901.2	889.7	909.8
20	898.6	896.9	909.8	892.1	905.8	896.9	902.6	893.6	897.4	903.1	888.9	906.1
21	896.1	890.8	907.9	893.9	899.8	896.5	901.1	892.0	898.0	903.6	887.1	899.1
22	896.1	887.7	906.5	888.0	895.7	896.4	901.0	891.7	898.5	903.6	885.6	896.2
23	899.3	898.6	904.4	890.5	893.8	896.5	901.0	894.1	899.0	904.3	883.2	894.9
24	901.9	900.5	903.4	892.1	894.3	897.4	900.2	896.7	899.9	903.8	890.3	896.4
25	903.6	896.3	902.7	892.3	898.6	897.2	898.7	896.2	898.5	901.7	898.1	902.9
26	901.3	896.0	905.3	894.8	902.3	899.2	895.5	894.9	893.0	903.2	901.5	904.7
27	901.1	893.8	906.3	896.0	900.4	901.0	895.7	895.8	887.5	907.3	901.7	904.3
28	899.0	897.0	903.3	898.8	893.6	900.4	897.1	897.9	888.7	908.1	896.9	904.4
29	900.1		895.5	900.4	890.4	898.4	898.3	899.3	890.8	905.9	894.3	903.8
30	895.5		890.4	898.5	894.5	897.4	896.6	899.6	897.3	903.6	893.5	904.3
31	890.0		882.7		898.5		897.1	897.7		903.7		907.8
Mes	897.6	896.4	899.8	892.9	898.7	897.9	899.7	896.8	896.7	903.2	896.2	897.3
Min	881.9	883.0	882.7	879.8	890.4	889.7	895.5	891.7	887.5	896.4	883.2	879.5
Dita	10	1	31	1	29	9	26	22	27	14	23	11
Max	907.7	905.4	909.8	900.4	906.4	902.1	904.1	900.3	903.8	909.2	908.7	909.8
Dita	13	9	20	29	19	3	18	10	5	17	11	19
Std	6.4	5.5	7.5	5.1	3.6	3.1	2.3	2.4	4.0	3.0	7.4	7.6

4.15 St. automatik Gjakovë - Shtypja e ajrit

Shtypja e ajrit (hPa): 2022
Gjatësia gjeografike e st.: 20° 23' 24.01"
Lartësia mbidetare e st.: 410 m lmd
Gjerësia gjeografike e st.: 42° 25' 32.02"

Dita	I	II	III	IV	V	VI	VII	VIII	IX	X	XI	XII
1	974.9	957.0	973.6	949.8	968.0	967.6	966.6	966.3	964.0	969.2	975.3	968.2
2	975.8	960.2	970.4	955.1	964.6	968.4	969.1	967.0	965.8	970.2	973.9	972.6
3	969.9	969.8	966.5	963.0	966.2	971.1	969.0	967.8	969.0	969.6	972.3	975.4
4	965.9	971.2	964.3	969.6	969.5	970.2	967.3	968.1	971.5	974.1	964.9	974.4
5	960.2	970.7	964.6	964.0	971.5	968.3	966.8	966.6	974.0	979.3	960.3	975.5
6	961.5	972.8	962.2	962.5	971.2	966.7	968.1	964.6	972.1	979.4	965.0	970.9
7	970.1	961.8	965.5	955.0	969.0	964.4	968.0	965.5	970.0	977.0	971.2	965.9
8	963.4	972.2	967.2	960.9	969.8	961.5	966.5	967.1	-	972.5	973.4	965.6
9	955.6	979.2	969.2	958.6	971.4	959.2	968.6	968.3	-	973.2	973.9	963.9
10	956.0	977.7	972.3	961.5	971.1	960.2	966.9	969.5	965.9	974.4	977.0	954.1
11	966.9	973.8	976.5	971.5	971.6	964.1	970.0	968.1	966.1	972.5	982.2	949.9
12	978.0	979.1	979.1	971.5	971.7	966.8	972.6	966.6	967.1	974.1	980.7	957.7
13	985.1	977.2	977.9	970.0	968.9	966.8	972.8	963.6	966.8	972.4	979.4	963.8
14	978.9	972.7	982.7	971.2	968.9	969.3	971.1	961.5	967.0	968.6	976.0	960.9
15	975.4	970.6	983.3	969.2	970.6	971.7	967.1	962.0	965.1	970.6	969.6	962.6
16	976.8	967.0	974.9	966.9	970.5	970.3	968.9	964.5	962.7	976.0	960.1	963.1
17	973.7	963.0	977.9	965.4	967.5	970.3	972.6	965.3	955.7	981.3	955.5	967.2
18	979.2	968.4	984.5	963.3	971.5	970.9	973.9	965.6	965.1	978.9	955.0	981.9
19	980.8	968.0	985.8	963.6	978.3	970.1	972.4	963.2	966.8	972.7	959.5	986.1
20	972.1	968.7	986.2	965.5	976.4	965.4	971.7	961.6	969.4	975.1	959.6	982.5
21	971.2	961.8	983.7	966.8	969.0	964.4	969.4	960.9	970.5	975.9	960.1	975.2
22	971.6	960.8	980.7	959.0	965.2	964.4	968.7	960.6	971.0	974.6	958.1	971.5
23	975.2	972.4	978.2	960.7	963.4	964.5	968.4	963.3	971.2	975.1	954.5	969.3
24	979.3	974.2	975.4	962.1	962.5	966.0	968.0	966.0	971.4	973.6	962.5	970.1
25	980.6	969.2	974.4	962.3	966.6	965.0	966.9	965.3	969.1	971.8	970.8	976.3
26	976.9	970.4	977.6	965.3	971.2	967.9	962.8	963.3	963.0	974.3	975.6	977.6
27	975.5	969.4	978.2	966.2	969.4	969.4	963.7	964.0	956.4	978.9	976.5	977.0
28	973.0	972.3	975.5	970.7	962.4	968.7	965.6	966.0	957.9	979.8	971.6	978.7
29	975.3		966.5	972.5	960.8	966.6	966.5	968.3	960.1	977.6	968.7	977.3
30	969.6		961.3	969.8	963.7	965.1	964.3	969.1	966.7	974.8	967.6	977.0
31	963.0		952.8		967.7		966.0	966.9		974.4		981.0
Mes	972.0	969.7	973.8	964.5	968.7	966.8	968.4	965.4	966.5	974.6	968.4	970.7
Min	955.6	957.0	952.8	949.8	960.8	959.2	962.8	960.6	955.7	968.6	954.5	949.9
Dita	9	1	31	1	29	9	26	22	17	14	23	11
Max	985.1	979.2	986.2	972.5	978.3	971.7	973.9	969.5	974.0	981.3	982.2	986.1
Dita	13	9	20	29	19	15	18	10	5	17	11	19
Std	7.4	5.8	8.2	5.5	3.9	3.2	2.8	2.5	4.7	3.3	8.2	8.6

4.16 St. automatik Istog - Shtypja e ajrit

Shtypja e ajrit (hPa): 2022
Gjatësia gjeografike e st.: 20° 29' 24.50"
Lartësia mbidetare e st.: 457 m lmd
Gjerësia gjeografike e st.: 42° 46' 43.40"

Dita	I	II	III	IV	V	VI	VII	VIII	IX	X	XI	XII
1	968.0	950.2	966.8	943.1	961.5	961.4	960.3	959.8	957.7	962.7	968.7	961.5
2	969.0	953.2	963.5	948.0	958.4	962.1	962.9	960.7	959.4	963.5	967.3	965.7
3	963.2	962.8	959.7	956.1	959.6	964.8	962.8	961.5	962.6	963.0	965.7	968.5
4	959.2	964.5	957.6	962.9	962.8	963.9	961.2	961.7	965.1	967.3	958.3	967.5
5	953.5	964.0	958.0	957.3	964.9	962.0	960.5	960.3	967.6	972.7	954.0	968.6
6	954.7	966.0	955.6	955.8	964.5	960.4	961.6	958.3	965.7	972.7	958.6	963.6
7	963.2	954.3	958.7	948.1	962.7	958.0	961.5	959.2	963.8	970.6	964.8	958.8
8	956.6	964.4	960.2	953.7	963.3	955.2	959.9	960.8	962.0	965.9	966.7	958.8
9	948.8	972.4	962.2	951.6	964.9	952.7	961.3	962.0	962.2	966.6	967.1	957.0
10	949.1	971.0	965.5	954.5	964.6	953.8	960.2	963.0	959.5	967.8	970.2	947.7
11	959.8	967.1	969.6	964.6	965.0	957.3	963.2	961.6	959.6	966.0	975.3	943.2
12	970.8	972.1	972.1	964.9	965.2	959.7	966.0	960.1	960.6	967.5	974.0	951.0
13	978.1	970.3	971.1	963.4	962.4	960.4	966.1	957.2	960.2	965.7	972.6	957.1
14	972.0	965.9	975.9	964.7	962.1	962.6	964.5	955.1	960.5	962.4	969.1	954.1
15	968.5	964.0	976.5	962.7	964.0	965.3	960.6	955.6	958.7	964.0	962.8	955.8
16	970.0	960.3	968.0	960.2	964.0	963.9	962.7	958.2	956.3	969.3	953.5	956.6
17	966.7	956.3	971.2	958.1	961.0	963.8	966.4	959.1	949.3	974.7	948.9	960.7
18	971.9	961.6	977.9	956.5	964.8	964.3	967.4	959.4	958.2	972.1	948.5	975.0
19	973.9	961.3	979.2	956.8	971.8	963.7	966.0	957.0	960.2	966.0	953.5	979.5
20	965.4	962.0	979.6	958.7	969.9	959.0	965.3	955.3	962.8	968.4	953.1	975.5
21	964.1	955.1	977.0	960.2	962.5	958.1	962.8	954.6	963.8	969.2	952.9	967.9
22	964.5	953.6	973.8	952.3	958.8	958.1	962.3	954.5	964.2	968.0	951.1	964.4
23	968.1	965.5	971.5	953.9	957.0	958.0	962.1	956.8	964.6	968.5	947.7	962.1
24	972.3	967.3	968.6	955.4	956.2	959.7	961.7	959.6	964.8	967.0	955.6	963.1
25	973.7	962.6	967.7	955.3	960.1	958.7	960.6	958.8	962.6	965.3	963.6	969.4
26	970.0	963.8	970.9	958.7	964.9	961.6	956.5	957.1	956.5	967.8	968.8	970.8
27	968.8	962.8	971.5	959.7	963.0	963.1	957.4	957.6	949.9	972.3	969.6	970.3
28	966.1	965.4	968.7	963.9	956.1	962.3	959.4	959.7	951.3	973.2	964.8	971.8
29	968.4		959.7	965.7	954.3	960.3	960.2	962.0	953.6	971.0	962.1	970.4
30	962.8		954.5	963.3	957.2	958.8	958.2	962.7	960.3	968.2	961.0	970.3
31	956.3		946.2		961.5		959.7	960.5		967.8		974.3
Mes	965.1	962.8	967.1	957.7	962.2	960.4	962.0	959.0	960.1	968.0	961.7	963.9
Min	948.8	950.2	946.2	943.1	954.3	952.7	956.5	954.5	949.3	962.4	947.7	943.2
Dita	9	1	31	1	29	9	26	22	17	14	23	11
Max	978.1	972.4	979.6	965.7	971.8	965.3	967.4	963.0	967.6	974.7	975.3	979.5
Dita	13	9	20	29	19	15	18	10	5	17	11	19
Std	7.3	5.8	8.2	5.6	3.8	3.2	2.7	2.5	4.6	3.3	8.1	8.5

4.17 St. automatik Kamenicë - Shtypja e ajrit

Shtypja e ajrit (hPa): 2022
Gjatësia gjeografike e st.: 21° 34' 14.12"
Lartësia mbidetare e st.: 474 m lmd
Gjerësia gjeografike e st.: 42° 35' 18.18"

Dita	I	II	III	IV	V	VI	VII	VIII	IX	X	XI	XII
1	967.2	950.0	965.8	943.3	961.9	960.9	960.0	959.4	957.2	962.5	968.1	961.0
2	968.8	952.6	962.8	947.9	958.3	961.6	962.5	960.1	958.9	962.8	966.7	965.2
3	962.8	962.2	959.0	955.6	959.0	964.2	962.5	960.9	962.1	962.4	965.2	967.9
4	959.0	964.3	957.4	962.1	962.2	963.1	960.8	961.3	964.5	966.9	958.4	967.4
5	954.3	963.9	957.5	956.8	964.4	961.3	960.1	959.9	967.1	972.3	954.5	967.8
6	955.9	965.8	955.3	956.0	964.7	960.0	961.1	957.8	965.5	972.1	958.6	963.3
7	962.6	954.5	958.2	947.9	963.1	957.8	961.2	959.2	963.7	970.0	964.1	958.7
8	956.0	963.8	960.0	952.4	963.6	955.2	959.5	960.4	962.3	965.4	966.0	958.5
9	948.0	971.4	961.7	951.0	964.3	952.4	961.2	961.7	961.9	966.0	966.9	957.5
10	948.8	970.8	964.6	953.8	963.9	953.3	959.9	962.5	959.0	967.5	968.9	949.1
11	960.2	967.0	968.9	963.5	964.4	956.8	963.2	961.2	958.9	966.0	974.6	943.4
12	970.9	972.1	971.3	964.4	964.7	959.6	965.7	959.6	960.0	966.9	973.5	951.1
13	977.7	969.9	970.6	963.2	961.8	959.7	965.8	956.8	959.8	965.6	972.7	956.5
14	971.3	965.7	975.5	964.4	961.3	962.6	964.3	954.4	960.2	962.1	968.8	954.1
15	968.4	964.4	975.7	962.8	963.5	964.9	960.3	954.7	958.2	963.5	963.1	955.5
16	969.6	960.3	967.4	960.3	963.6	963.6	962.3	957.3	955.9	969.0	953.8	958.1
17	966.2	955.2	970.8	958.5	960.8	963.2	966.2	958.4	949.9	974.5	949.1	961.4
18	971.6	960.9	976.7	956.1	964.2	963.9	967.2	958.9	958.5	971.9	948.7	974.9
19	973.5	961.8	978.9	956.4	971.4	963.2	965.7	956.8	960.3	965.6	953.6	978.9
20	965.3	961.9	978.9	958.3	969.3	958.5	964.9	955.2	962.4	968.2	953.1	974.7
21	963.8	954.9	976.3	960.0	962.0	957.3	962.3	954.0	963.4	969.1	952.4	966.6
22	963.4	953.6	973.2	953.0	958.2	957.8	961.9	954.0	963.6	967.8	952.0	962.9
23	967.3	965.0	971.0	953.5	956.4	957.9	961.9	956.3	964.2	968.0	947.6	960.3
24	971.6	966.7	967.7	954.8	955.9	959.3	961.1	959.0	964.6	966.9	955.2	961.9
25	973.1	962.1	966.9	954.6	960.0	958.6	960.1	958.2	962.3	964.9	963.4	968.6
26	969.4	963.7	970.3	957.7	964.8	961.3	956.3	956.4	956.7	967.2	968.7	970.5
27	968.3	962.5	970.8	959.0	962.4	962.8	957.1	957.1	949.4	971.8	969.3	970.0
28	966.0	964.8	968.4	964.3	956.2	962.2	959.1	959.3	951.0	972.7	964.3	971.2
29	968.0		959.2	965.7	953.7	960.4	959.8	961.4	953.8	970.5	961.6	969.9
30	962.3		954.3	963.0	956.9	958.6	958.1	961.7	960.4	967.4	960.5	970.4
31	956.1		947.3		961.0		959.4	959.7		967.2		974.0
Mes	964.8	962.6	966.5	957.3	961.9	960.1	961.7	958.5	959.8	967.6	961.4	963.6
Min	948.0	950.0	947.3	943.3	953.7	952.4	956.3	954.0	949.4	962.1	947.6	943.4
Dita	9	1	31	1	29	9	26	22	27	14	23	11
Max	977.7	972.1	978.9	965.7	971.4	964.9	967.2	962.5	967.1	974.5	974.6	978.9
Dita	13	12	20	29	19	15	18	10	5	17	11	19
Std	7.2	5.8	8.0	5.6	3.8	3.2	2.7	2.4	4.5	3.3	7.9	8.2

4.18 St. automatik Malishevë - Shtypja e ajrit

Shtypja e ajrit (hPa): 2022
Gjatësia gjeografike e st.: 20° 44' 01.56"
Lartësia mbidetare e st.: 553 m lmd
Gjerësia gjeografike e st.: 42° 28' 29.23"

Dita	I	II	III	IV	V	VI	VII	VIII	IX	X	XI	XII
1	957.5	939.6	955.8	933.2	951.0	951.2	950.5	950.0	947.6	952.4	958.2	950.6
2	958.5	942.7	952.8	938.2	947.5	952.1	953.0	950.8	949.2	953.4	956.9	954.8
3	952.7	952.4	949.0	945.6	949.1	954.8	952.9	951.6	952.4	952.7	955.3	957.6
4	948.7	953.5	946.8	952.0	952.4	953.9	951.4	951.9	954.9	956.9	947.9	956.7
5	943.6	953.2	946.9	946.8	954.7	952.0	950.7	950.4	957.5	962.0	943.5	957.7
6	944.6	955.4	944.4	945.5	954.2	950.4	951.7	948.5	955.5	962.1	948.1	952.8
7	952.2	944.6	947.8	938.1	952.2	948.0	951.7	949.6	953.7	960.0	954.2	948.1
8	945.7	954.6	949.5	943.6	952.9	945.1	949.9	951.0	952.0	955.5	956.1	948.1
9	938.0	961.5	951.5	942.0	954.6	942.6	952.1	952.1	952.0	956.2	956.3	946.6
10	938.7	960.2	954.3	944.4	954.4	943.8	950.5	953.1	949.6	957.3	959.4	937.4
11	949.6	956.4	958.6	954.2	954.9	947.9	953.5	951.8	949.4	955.4	964.7	932.8
12	960.3	961.7	961.0	954.3	955.1	950.5	956.0	950.1	950.5	957.1	963.2	940.2
13	966.7	959.4	960.0	953.1	952.4	950.4	956.2	947.2	950.1	955.4	961.8	945.8
14	960.7	955.1	964.8	954.3	952.3	953.1	954.7	945.1	950.4	951.6	958.5	943.0
15	957.9	953.3	965.6	952.4	953.9	955.2	950.8	945.6	948.7	953.5	952.3	945.0
16	958.9	949.7	957.4	950.3	953.9	953.8	952.8	948.2	946.1	958.7	943.2	946.3
17	955.9	945.6	960.4	948.6	951.1	953.8	956.6	949.0	939.5	964.1	938.8	950.2
18	961.6	951.2	966.7	946.1	954.9	954.4	957.5	949.5	948.3	961.5	938.2	963.8
19	962.8	951.1	967.9	946.3	961.5	953.5	956.0	947.2	950.0	955.5	943.2	967.9
20	954.4	951.7	968.1	947.9	959.5	949.0	955.3	945.4	952.4	958.0	942.7	964.0
21	953.4	944.9	965.8	949.3	952.4	948.2	953.1	944.6	953.4	958.5	942.3	956.5
22	953.5	943.8	963.4	942.1	948.7	948.3	952.5	944.4	953.8	957.4	940.3	953.0
23	957.2	955.1	961.1	943.9	946.8	948.4	952.3	946.9	954.1	958.1	937.3	950.7
24	961.2	956.8	958.1	945.3	946.2	949.8	951.8	949.8	954.3	956.7	945.3	952.0
25	962.1	951.8	957.3	945.6	950.2	948.9	950.8	949.0	952.2	954.9	953.3	958.5
26	958.9	953.0	960.4	948.5	954.9	951.6	946.8	947.1	946.3	957.4	958.0	959.8
27	957.7	951.7	961.0	949.5	953.0	953.2	947.7	947.7	939.8	961.8	958.8	959.4
28	955.4	954.6	958.2	954.0	946.3	952.5	949.4	949.7	941.3	962.7	953.8	960.8
29	957.6		949.4	955.6	944.1	950.4	950.3	951.9	943.5	960.5	950.8	959.5
30	951.8		944.3	953.0	947.1	948.9	948.4	952.6	950.2	957.7	949.9	959.4
31	945.6		936.1		951.3		949.8	950.4		957.4		963.4
Mes	954.3	952.3	956.3	947.5	952.1	950.5	952.1	949.1	950.0	957.5	951.1	953.0
Min	938.0	939.6	936.1	933.2	944.1	942.6	946.8	944.4	939.5	951.6	937.3	932.8
Dita	9	1	31	1	29	9	26	22	17	14	23	11
Max	966.7	961.7	968.1	955.6	961.5	955.2	957.5	953.1	957.5	964.1	964.7	967.9
Dita	13	12	20	29	19	15	18	10	5	17	11	19
Std	7.1	5.6	8.0	5.5	3.8	3.2	2.7	2.5	4.5	3.2	8.0	8.3

4.19 St.automatik Podujevë/Shajkoc - Shtypja e ajrit

Shtypja e ajrit (hPa): 2022
Gjatësia gjeografike e st.: 21° 11' 52.40"
Lartësia mbidetare e st.: 713 m lmd
Gjerësia gjeografike e st.: 42° 56' 01.86"

Dita	I	II	III	IV	V	VI	VII	VIII	IX	X	XI	XII
1	939.8	922.6	938.0	916.2	934.3	934.8	934.1	933.4	931.3	935.5	941.0	933.6
2	941.1	925.1	934.9	920.5	931.2	935.7	936.8	934.3	932.9	936.2	939.9	937.2
3	935.3	934.4	931.1	928.1	931.9	938.3	936.6	935.1	935.8	935.5	938.2	939.8
4	931.2	935.6	929.6	934.4	935.2	937.1	935.2	935.4	938.2	939.6	930.9	939.1
5	926.2	935.7	929.9	929.4	937.6	935.5	934.4	934.1	940.8	944.9	927.3	939.9
6	927.9	937.7	927.7	928.5	937.5	933.9	935.3	932.2	938.9	944.9	932.0	935.1
7	934.6	926.7	930.3	920.9	936.0	931.5	935.2	933.5	937.0	943.2	937.0	930.7
8	928.0	936.1	932.0	926.3	936.4	928.7	933.6	934.8	935.5	938.4	938.8	930.8
9	920.8	943.5	933.5	924.6	937.8	926.0	935.1	936.2	935.3	939.3	939.0	929.3
10	921.8	942.5	936.4	927.0	937.5	927.4	933.7	936.7	933.0	940.3	941.5	920.6
11	932.7	939.1	940.4	936.1	937.9	931.3	936.9	935.2	932.8	938.7	947.3	916.3
12	942.4	944.4	942.8	936.8	938.1	933.6	939.1	933.5	933.6	940.1	946.1	923.5
13	948.4	941.7	942.0	936.3	935.5	933.8	939.3	930.7	933.2	938.5	944.9	928.4
14	942.4	937.5	947.2	937.4	935.4	936.6	938.0	928.5	933.5	935.1	941.2	925.4
15	940.3	935.8	947.7	935.6	937.2	938.5	934.3	928.9	932.0	936.5	935.1	927.6
16	940.9	932.3	939.8	933.8	937.2	937.2	936.6	931.4	929.5	941.7	926.1	929.7
17	938.0	928.1	943.1	931.2	934.5	937.0	940.3	932.5	923.2	947.2	921.9	933.8
18	943.5	933.6	949.5	928.8	938.0	937.8	941.0	933.1	931.5	944.3	921.5	946.7
19	944.6	933.9	950.4	928.8	944.5	937.0	939.5	931.2	933.2	938.5	926.8	950.1
20	936.6	934.6	950.7	930.4	942.4	932.3	938.8	929.4	935.4	941.0	926.1	945.6
21	935.5	927.5	948.3	931.9	935.6	931.6	936.5	928.3	936.3	941.2	925.1	938.0
22	934.7	926.5	945.7	925.0	932.1	932.0	936.1	928.1	936.6	940.1	923.3	934.4
23	938.7	937.4	943.7	926.9	930.1	932.0	935.9	930.6	936.9	941.0	920.2	932.5
24	942.9	939.1	940.5	928.3	929.7	933.2	935.5	933.5	937.1	939.7	927.9	934.1
25	943.7	934.3	940.0	928.3	933.7	932.7	934.3	932.7	935.2	938.2	935.8	940.8
26	940.6	936.3	942.9	931.4	938.8	935.3	930.4	930.7	929.5	940.5	940.7	942.2
27	939.8	935.0	943.7	932.7	936.4	936.9	931.4	931.2	923.1	944.8	941.1	942.2
28	937.6	936.9	940.9	937.3	930.4	936.4	933.2	933.1	924.5	945.6	936.3	943.1
29	939.6		932.1	938.7	927.6	934.3	933.9	935.4	926.8	943.4	933.7	941.7
30	933.7		927.0	936.1	930.5	932.7	932.3	935.8	933.4	940.5	933.3	941.8
31	928.1		919.0		934.9		933.5	933.8		940.5		945.8
Mes	936.5	934.8	938.7	930.3	935.4	934.0	935.7	932.7	933.2	940.5	934.0	935.5
Min	920.8	922.6	919.0	916.2	927.6	926.0	930.4	928.1	923.1	935.1	920.2	916.3
Dita	9	1	31	1	29	9	26	22	27	14	23	11
Max	948.4	944.4	950.7	938.7	944.5	938.5	941.0	936.7	940.8	947.2	947.3	950.1
Dita	13	12	20	29	19	15	18	10	5	17	11	19
Std	6.8	5.5	7.9	5.5	3.7	3.2	2.6	2.5	4.4	3.2	7.8	8.1

4.20 St. automatik Prizren - Shtypja e ajrit

Shtypja e ajrit (hPa): 2022
Gjatësia gjeografike e st.: 20° 44' 08.41"
Lartësia mbidetare e st.: 402 m lmd
Gjerësia gjeografike e st.: 42° 14' 51.04"

Dita	I	II	III	IV	V	VI	VII	VIII	IX	X	XI	XII
1	976.8	959.5	975.9	949.0	968.3	967.0	965.5	965.7	962.6	968.1	974.6	968.6
2	976.3	962.0	972.7	955.2	965.4	967.7	968.1	966.5	965.0	968.8	973.5	973.1
3	970.7	971.9	968.5	963.2	966.7	970.1	967.9	967.0	967.5	969.1	972.2	975.8
4	966.9	973.1	966.1	968.9	969.2	969.7	966.2	967.3	969.8	973.7	964.8	974.8
5	961.4	972.5	965.9	962.9	970.8	967.4	965.8	965.8	972.5	978.8	959.7	975.8
6	962.7	974.3	964.4	960.5	970.9	966.2	967.2	963.7	970.3	979.0	964.2	970.8
7	972.9	963.5	967.7	953.3	968.6	963.7	967.2	964.8	968.3	976.1	970.8	966.0
8	965.7	974.8	969.6	958.8	969.7	960.4	966.1	966.0	966.7	971.7	973.3	965.6
9	957.6	980.8	972.0	958.8	970.9	958.5	969.0	967.5	968.2	972.6	974.8	962.6
10	958.5	979.2	974.7	963.3	971.1	959.2	966.1	968.6	964.7	973.9	977.8	952.8
11	969.2	975.0	979.3	972.3	971.4	963.3	969.1	967.6	965.2	971.8	981.9	949.7
12	980.5	980.2	981.7	971.2	971.2	965.5	971.4	966.1	966.3	973.1	980.2	958.0
13	988.0	978.8	980.2	968.2	968.4	964.4	971.6	963.4	966.1	971.5	979.3	965.1
14	981.8	974.2	984.6	969.0	968.7	967.0	969.4	961.1	965.5	967.4	975.9	962.2
15	977.6	971.8	984.9	967.4	969.8	969.5	965.5	961.4	964.2	970.8	969.6	962.8
16	979.1	968.3	975.8	966.3	969.2	968.2	967.7	964.1	962.4	975.5	959.7	962.4
17	976.1	963.9	979.2	967.2	966.5	968.7	971.7	964.5	955.5	980.7	954.9	966.0
18	980.9	969.5	985.8	964.1	971.8	968.8	973.2	964.7	964.8	978.7	954.2	981.8
19	982.8	968.8	987.5	963.6	978.3	967.8	971.7	962.2	966.6	972.5	959.0	987.3
20	973.9	969.4	987.9	966.9	976.4	964.1	970.7	961.1	968.8	974.2	959.3	983.8
21	973.5	963.2	985.6	967.2	968.7	963.3	968.5	960.5	970.4	976.1	960.0	976.4
22	974.4	962.7	982.3	957.7	964.9	963.6	967.8	960.0	970.7	974.0	958.7	973.0
23	978.1	974.1	979.2	958.7	963.6	963.6	967.4	962.1	971.3	973.8	954.4	970.3
24	982.5	976.1	976.5	960.2	961.8	965.1	966.8	964.6	971.4	972.5	962.6	970.9
25	983.8	971.2	975.1	962.3	966.1	963.4	966.1	963.5	968.7	970.5	971.0	976.7
26	979.6	971.6	978.6	965.6	970.5	966.6	961.8	961.7	962.6	973.5	976.3	978.7
27	977.4	970.5	979.1	966.3	968.8	968.2	962.7	962.5	955.8	978.0	977.2	975.6
28	975.1	974.4	976.5	971.0	962.1	967.5	964.6	965.0	956.9	979.2	972.6	978.8
29	977.8		967.1	973.0	961.2	965.7	965.4	967.9	959.2	977.1	969.7	977.7
30	972.1		962.0	969.9	963.4	964.0	963.4	968.4	965.3	974.3	968.6	976.9
31	965.0		953.5		967.2		965.3	965.8		973.7		980.3
Mes	974.1	971.3	975.5	964.1	968.4	965.6	967.4	964.6	965.8	973.9	968.4	971.0
Min	957.6	959.5	953.5	949.0	961.2	958.5	961.8	960.0	955.5	967.4	954.2	949.7
Dita	9	1	31	1	29	9	26	22	17	14	18	11
Max	988.0	980.8	987.9	973.0	978.3	970.1	973.2	968.6	972.5	980.7	981.9	987.3
Dita	13	9	20	29	19	3	18	10	5	17	11	19
Std	7.7	5.7	8.3	5.8	3.8	3.0	2.8	2.5	4.5	3.4	8.4	8.8

4.21 Ferizaj - Temperatura e ajrit

Temperatura e ajrit (°C): 2022
Gjatësia gjeografike e st.: 21° 08' 13.31"
Lartësia mbidetare e st.: 578 m lmd
Gjerësia gjeografike e st.: 42° 22' 32.45"

Dita	I	II	III	IV	V	VI	VII	VIII	IX	X	XI	XII
1	7.8	0.0	-0.7	10.8	12.3	20.7	25.8	21.1	19.1	15.7	12.0	1.9
2	6.5	-0.1	1.1	7.2	9.8	22.6	23.4	22.2	14.7	13.8	11.6	4.6
3	5.0	-0.5	1.2	3.9	8.2	21.4	23.8	22.4	16.9	10.5	10.4	5.2
4	3.6	-3.2	2.6	4.5	12.7	22.2	24.4	23.5	18.1	9.9	11.1	6.4
5	4.1	1.2	0.8	6.6	14.0	24.1	22.8	24.0	17.4	8.6	13.6	6.7
6	4.1	1.8	-0.1	12.6	15.4	18.9	21.9	25.0	16.6	12.4	9.4	6.8
7	0.4	1.7	-0.6	10.4	15.3	19.1	21.6	22.6	18.1	12.5	9.2	6.8
8	0.9	0.1	-2.4	14.1	14.9	17.4	17.6	24.1	19.6	12.7	8.2	7.9
9	1.5	2.0	-0.9	13.2	15.2	17.4	14.5	24.1	16.9	12.4	5.5	9.1
10	-2.4	1.7	-1.5	2.9	15.6	16.5	19.3	21.7	20.2	13.1	6.4	12.4
11	-2.3	2.0	-2.6	5.5	16.4	16.8	16.2	22.7	15.4	12.2	8.2	4.5
12	-4.1	3.2	-2.7	8.3	17.8	18.9	17.8	19.8	14.1	12.2	7.0	1.1
13	-7.9	1.9	0.4	10.4	20.2	20.8	18.5	18.2	14.5	13.2	5.5	-0.5
14	-1.6	2.8	1.1	12.1	20.1	18.3	21.1	17.6	16.8	10.4	6.2	3.5
15	-2.6	4.3	4.5	14.2	16.9	18.1	23.4	21.1	21.1	9.8	7.2	6.7
16	-4.2	6.5	7.9	12.0	18.7	18.9	24.1	21.0	18.2	9.8	9.6	9.8
17	-0.2	5.8	3.8	3.1	20.1	17.9	20.9	23.2	16.7	9.2	11.5	8.3
18	-0.2	4.6	1.2	4.1	13.6	19.7	20.7	24.5	9.3	8.4	10.5	1.6
19	0.6	6.3	1.4	6.4	13.4	19.8	21.1	26.7	11.5	11.9	9.6	-1.2
20	-1.4	7.0	1.4	3.0	16.0	22.5	22.1	20.0	10.4	8.6	9.2	-1.3
21	-3.0	9.0	2.7	6.3	21.1	24.2	24.8	18.9	8.6	7.5	3.8	-0.9
22	-5.1	2.5	6.5	12.8	15.8	21.6	26.2	19.2	9.1	10.9	5.3	-1.5
23	-5.1	4.8	7.8	12.0	16.6	21.4	26.1	18.8	8.8	12.5	5.3	2.0
24	-7.0	2.8	10.8	15.4	19.9	22.7	23.9	20.5	10.1	12.9	4.4	4.2
25	-10.4	3.1	10.2	15.8	24.2	23.0	23.1	22.4	13.5	14.8	4.3	3.8
26	-2.1	3.2	8.3	15.1	22.9	23.6	25.9	20.9	14.1	12.1	3.0	2.2
27	-2.0	0.5	10.3	16.6	22.2	23.3	23.3	21.3	17.2	11.5	1.6	5.6
28	3.5	0.3	11.0	10.7	17.7	23.4	22.4	22.5	14.8	10.7	2.1	2.5
29	-2.0		10.9	11.0	12.5	22.8	23.4	20.8	12.9	10.2	1.6	4.4
30	-0.8		10.9	12.9	16.9	23.9	23.4	19.5	16.7	12.2	3.0	3.7
31	1.3		11.1		20.4		21.1	20.4		12.3		-
Mes	-0.8	2.7	3.8	9.8	16.7	20.7	22.1	21.6	15.0	11.4	7.2	4.2
Min	-10.4	-3.2	-2.7	2.9	8.2	16.5	14.5	17.6	8.6	7.5	1.6	-1.5
Dita	25	4	12	10	3	10	9	14	21	21	29	22
Max	7.8	9.0	11.1	16.6	24.2	24.2	26.2	26.7	21.1	15.7	13.6	12.4
Dita	1	21	31	27	25	21	22	19	15	1	5	10
Std	4.2	2.7	4.8	4.3	3.8	2.4	2.9	2.1	3.6	1.9	3.4	3.5

4.22 Mitrovicë - Temperatura e ajrit

Temperatura e ajrit (°C): 2022
Gjatësia gjeografike e st.: 20° 52' 23.40"
Lartësia mbidetare e st.: 510 m lmd
Gjerësia gjeografike e st.: 42° 53' 37.60"

Dita	I	II	III	IV	V	VI	VII	VIII	IX	X	XI	XII
1	7.7	0.8	0.2	10.6	14.2	21.1	28.1	21.1	20.8	16.2	13.6	3.8
2	7.3	1.3	1.0	8.7	10.8	23.9	25.6	23.8	16.8	14.9	13.3	5.2
3	5.4	0.3	1.4	4.5	10.2	23.2	27.4	23.4	18.8	11.2	12.5	5.9
4	6.4	-0.1	3.1	3.7	13.9	23.0	26.5	23.6	18.8	10.3	11.9	7.1
5	8.1	2.6	2.1	8.4	14.0	24.3	24.7	24.1	18.9	10.2	13.5	7.0
6	3.3	4.0	0.7	11.8	15.1	18.9	22.9	25.7	18.5	12.8	10.4	7.7
7	1.0	2.3	0.4	11.2	16.6	20.9	23.0	24.6	18.4	13.4	11.6	8.3
8	2.2	0.8	-0.4	13.4	16.3	17.7	19.6	25.7	19.9	12.9	9.6	8.2
9	1.6	4.0	-1.6	14.2	17.1	17.4	15.7	20.5	16.5	14.2	6.3	9.9
10	-1.9	4.0	-1.5	4.0	15.8	17.4	19.0	21.1	20.7	12.2	8.2	11.3
11	-1.9	3.8	-2.6	6.3	16.9	18.5	18.2	22.4	17.1	13.3	9.2	5.3
12	-3.6	4.1	-3.6	10.3	19.1	17.8	18.1	22.1	14.9	14.8	7.0	1.4
13	-5.1	4.2	0.7	12.4	20.6	19.2	18.6	19.6	14.8	14.3	8.2	-0.1
14	-1.3	3.8	2.7	13.2	19.0	19.4	20.1	17.9	17.5	11.3	8.1	2.1
15	-0.5	6.1	6.7	16.0	19.1	19.0	24.5	21.6	20.6	10.1	8.6	7.3
16	-1.4	6.9	8.2	12.1	19.0	20.9	26.0	21.2	17.4	10.9	10.1	11.6
17	0.7	7.4	5.4	5.2	19.9	17.4	23.9	23.3	17.2	10.1	9.7	9.8
18	0.8	7.2	3.5	5.2	14.8	20.2	21.3	24.9	11.5	9.4	9.2	2.8
19	-0.0	9.6	2.6	6.3	15.2	21.2	22.1	27.5	11.5	13.2	9.8	-1.2
20	1.6	6.7	2.3	2.9	16.1	22.3	24.1	20.8	10.8	10.5	9.9	-1.2
21	-2.4	9.4	3.4	6.4	20.2	23.9	26.2	21.1	9.2	8.3	4.0	-1.6
22	-3.1	3.8	7.2	13.9	17.1	23.7	27.9	19.9	10.5	12.2	5.4	-0.8
23	-4.1	5.4	9.4	15.0	17.6	23.1	28.2	19.7	9.4	13.0	7.8	3.2
24	-4.8	4.6	11.0	16.1	19.3	23.2	24.0	21.6	11.6	14.2	5.8	5.7
25	-6.8	5.1	9.4	15.4	23.6	23.0	25.1	22.4	13.1	14.9	5.5	5.8
26	-1.4	4.0	9.2	15.1	22.4	22.6	25.1	22.6	14.5	12.7	4.4	2.5
27	-0.3	2.4	11.2	16.7	22.0	22.6	24.1	23.0	15.4	13.2	3.1	6.0
28	0.1	0.9	10.7	13.2	18.6	23.9	22.5	25.2	14.4	13.1	2.5	4.4
29	-0.6		11.4	13.1	15.8	23.9	24.2	20.4	14.2	12.6	2.1	5.8
30	1.9		11.2	15.2	19.4	24.7	24.0	19.8	17.6	13.0	3.5	5.4
31	3.2		11.9		20.4		21.7	23.2		13.6		5.6
Mes	0.4	4.1	4.4	10.7	17.4	21.3	23.3	22.4	15.7	12.5	8.2	5.0
Min	-6.8	-0.1	-3.6	2.9	10.2	17.4	15.7	17.9	9.2	8.3	2.1	-1.6
Dita	25	4	12	20	3	9+	9	14	21	21	29	21
Max	8.1	9.6	11.9	16.7	23.6	24.7	28.2	27.5	20.8	16.2	13.6	11.6
Dita	5	19	31	27	25	30	23	19	1	1	1	16
Std	3.8	2.6	4.8	4.4	3.1	2.4	3.2	2.2	3.5	1.8	3.3	3.6

4.23 Pejë - Temperatura e ajrit

Temperatura e ajrit (°C): 2022
Gjatësia gjeografike e st.: 20° 18' 18.30"
Lartësia mbidetare e st.: 498 m lmd
Gjerësia gjeografike e st.: 42° 39' 56.30"

Dita	I	II	III	IV	V	VI	VII	VIII	IX	X	XI	XII
1	9.9	2.3	1.4	11.2	14.3	22.2	27.2	23.9	21.3	16.2	17.1	5.1
2	9.9	3.5	2.9	8.4	11.2	23.6	26.2	24.6	17.0	16.6	17.6	5.4
3	9.2	3.6	3.5	5.3	11.2	24.5	26.9	25.0	18.2	14.1	14.1	6.2
4	7.3	1.5	4.6	4.9	14.6	21.8	27.9	26.2	19.3	13.1	12.8	11.5
5	6.6	5.2	1.7	9.1	16.5	24.8	15.4	26.6	20.5	12.9	13.7	5.9
6	9.1	5.9	1.9	12.9	16.2	21.1	24.0	27.7	20.3	12.8	11.9	6.3
7	7.3	4.9	1.1	12.5	17.4	22.0	23.8	25.7	21.1	14.7	11.5	7.3
8	2.3	3.6	0.1	13.2	16.9	19.4	19.1	26.9	22.7	15.0	10.6	7.8
9	3.0	5.0	0.7	13.4	18.6	17.4	18.9	25.2	18.2	14.3	7.6	9.9
10	0.6	6.2	-0.9	6.4	18.4	19.3	20.2	22.5	21.9	14.7	7.8	11.6
11	1.6	7.3	-1.1	7.9	18.1	20.3	20.0	23.6	17.5	14.2	9.1	7.1
12	-0.5	4.5	-1.3	8.2	20.5	21.1	20.2	20.9	16.8	15.5	10.7	3.8
13	-5.3	4.7	1.2	14.3	21.6	21.4	21.2	19.7	17.2	14.4	10.5	0.8
14	-2.5	3.8	5.0	15.0	19.5	22.0	23.8	19.6	18.8	12.8	10.1	3.3
15	2.8	6.9	7.5	17.2	19.7	20.4	25.8	21.7	20.2	12.9	10.2	5.3
16	-0.0	6.0	9.4	14.6	20.9	21.7	24.5	21.4	17.9	13.7	8.0	12.2
17	2.0	5.9	5.7	7.7	22.6	19.4	24.8	24.3	18.0	14.3	11.8	11.5
18	3.1	8.8	4.6	6.8	16.2	21.3	22.9	26.5	13.9	13.6	10.2	3.7
19	-0.1	9.9	3.3	8.1	15.8	21.9	24.2	27.2	13.7	12.2	10.9	0.2
20	1.9	9.8	3.2	4.6	18.8	23.3	25.2	18.7	13.1	12.0	9.9	-0.1
21	-0.2	9.1	3.8	6.6	21.4	23.6	26.6	21.9	11.2	12.1	5.8	-0.1
22	-1.4	6.5	10.0	12.6	19.4	24.1	28.0	20.5	11.7	12.4	5.0	-1.5
23	-4.8	7.3	10.6	15.3	16.9	22.0	29.2	18.9	11.2	13.6	7.9	-0.1
24	-4.2	6.5	11.9	16.0	22.4	23.1	26.1	21.6	12.6	15.3	7.8	4.7
25	-6.1	6.6	11.8	16.5	24.5	24.9	25.1	23.4	14.6	15.8	4.7	6.9
26	-0.1	5.7	11.8	16.2	23.3	23.9	27.9	24.2	15.2	15.4	3.9	5.0
27	1.0	2.4	13.1	18.8	23.6	25.7	25.8	23.9	15.3	15.1	3.9	14.0
28	4.4	1.6	12.1	14.0	21.1	26.4	22.5	23.6	15.2	15.2	4.4	6.3
29	1.0		12.8	13.8	14.8	26.1	25.6	21.0	15.0	15.5	5.0	5.4
30	3.4		11.7	13.3	20.4	25.7	25.6	21.1	17.3	14.7	6.0	6.8
31	3.9		11.6		21.0		22.8	21.1		17.2		8.4
Mes	2.1	5.5	5.7	11.5	18.6	22.5	24.1	23.2	16.9	14.3	9.3	5.8
Min	-6.1	1.5	-1.3	4.6	11.2	17.4	15.4	18.7	11.2	12.0	3.9	-1.5
Dita	25	4	12	20	2	9	5	20	21	20	26+	22
Max	9.9	9.9	13.1	18.8	24.5	26.4	29.2	27.7	22.7	17.2	17.6	14.0
Dita	1+	19	27	27	25	28	23	6	8	31	2	27
Std	4.4	2.3	4.9	4.1	3.4	2.2	3.2	2.6	3.3	1.4	3.6	4.0

4.24 Prishtinë - Temperatura e ajrit

Temperatura e ajrit (°C): 2022
Gjatësia gjeografike e st.: 21° 08' 13.49"
Lartësia mbidetare e st.: 573 m lmd
Gjerësia gjeografike e st.: 42° 38' 56.36"

Dita	I	II	III	IV	V	VI	VII	VIII	IX	X	XI	XII
1	7.2	0.7	0.2	11.9	13.9	22.0	25.8	22.8	19.4	16.3	13.4	2.1
2	7.3	0.0	0.9	7.2	10.6	23.7	25.2	23.5	16.4	14.2	14.3	5.0
3	5.7	0.0	0.8	4.3	9.3	23.9	25.7	25.0	19.2	11.1	12.4	5.8
4	6.8	-0.1	2.5	5.0	12.6	23.2	27.3	25.5	19.2	10.3	12.1	7.1
5	7.9	3.1	1.8	7.0	16.5	25.2	22.7	26.5	18.0	9.4	14.6	7.1
6	4.1	4.6	0.4	12.0	16.4	20.5	22.0	26.2	18.3	12.4	10.0	7.0
7	1.1	4.0	-0.1	11.0	17.2	21.9	22.3	25.4	19.8	12.6	10.4	7.3
8	2.5	-0.4	-2.1	14.5	10.8	17.6	18.3	26.1	21.9	14.0	8.3	8.2
9	1.5	3.1	-1.9	13.6	17.2	17.9	14.8	23.3	17.4	14.1	6.3	8.2
10	-2.0	1.5	-1.9	3.5	16.3	17.8	18.1	22.0	20.7	13.7	7.7	12.6
11	-1.4	4.4	-2.1	6.6	18.0	17.6	18.1	22.6	16.5	13.4	8.6	5.1
12	-3.9	4.4	-2.3	9.1	20.1	18.8	18.0	20.1	15.9	14.2	7.8	0.7
13	-6.3	4.2	0.1	12.4	21.3	21.7	20.2	19.2	14.9	13.2	8.3	-0.6
14	-3.3	4.8	1.6	13.2	19.9	20.0	22.4	18.8	18.0	12.7	8.5	3.5
15	-1.4	6.1	5.5	16.0	18.9	19.1	25.1	22.3	21.4	10.9	7.7	6.9
16	-2.0	6.1	8.9	13.0	20.6	20.6	25.3	21.8	17.6	10.8	9.8	10.8
17	-0.2	6.7	4.5	3.3	21.0	17.9	23.5	22.3	18.5	11.9	12.0	9.4
18	-0.3	6.8	2.5	4.8	14.8	19.8	22.0	23.6	10.4	11.9	13.0	1.6
19	-1.9	7.4	1.2	7.0	15.4	19.8	23.2	27.4	11.0	11.0	10.2	-2.4
20	1.2	6.1	2.4	3.0	18.2	21.5	24.1	18.8	11.0	9.8	9.7	-2.2
21	-3.1	9.5	4.4	6.6	21.9	22.6	26.5	19.8	8.6	10.6	4.2	-1.8
22	-5.1	3.0	7.3	13.6	17.5	21.7	27.8	19.8	9.5	12.3	5.4	-1.5
23	-5.1	4.7	8.6	13.4	17.8	20.8	27.9	20.4	10.2	13.5	7.9	3.6
24	-6.2	2.9	10.5	16.1	21.9	22.5	24.4	20.4	10.9	14.6	5.2	4.8
25	-8.6	4.3	11.4	15.1	23.7	22.1	24.9	22.5	14.8	14.8	5.6	5.3
26	-1.6	3.7	9.6	16.0	22.3	23.1	27.2	23.2	15.3	12.6	3.4	2.2
27	-0.7	1.4	11.2	16.7	23.5	26.4	25.4	24.2	17.1	12.4	2.1	5.6
28	-0.5	-0.1	9.9	12.4	18.6	23.4	24.6	24.1	16.4	11.4	2.0	5.2
29	-1.8		12.2	12.9	13.5	24.5	26.5	20.5	14.6	12.5	2.1	6.3
30	0.3		11.1	14.4	19.9	24.2	23.6	20.2	18.2	12.8	3.8	5.4
31	1.3		12.1		20.0		22.4	20.5		13.5		5.6
Mes	-0.3	3.7	4.2	10.5	17.7	21.4	23.4	22.6	16.0	12.5	8.2	4.6
Min	-8.6	-0.4	-2.3	3.0	9.3	17.6	14.8	18.8	8.6	9.4	2.0	-2.4
Dita	25	8	12	20	3	8	9	14	21	5	28	19
Max	7.9	9.5	12.2	16.7	23.7	26.4	27.9	27.4	21.9	16.3	14.6	12.6
Dita	5	21	29	27	25	27	23	19	8	1	5	10
Std	4.2	2.6	5.0	4.4	3.8	2.4	3.3	2.5	3.8	1.6	3.7	3.8

4.25 St. automatik Dragash - Temperatura e ajrit

Temperatura e ajrit (°C): 2022
Gjatësia gjeografike e st.: 20° 38' 55.05"
Lartësia mbidetare e st.: 1047 m lmd
Gjerësia gjeografike e st.: 42° 03' 59.42"

Dita	I	II	III	IV	V	VI	VII	VIII	IX	X	XI	XII
1	8.1	-2.3	-4.3	8.9	9.8	19.2	22.9	18.1	17.2	15.5	14.9	0.4
2	7.3	-1.6	-1.8	3.6	7.7	20.1	21.3	19.0	14.5	12.8	16.0	2.8
3	6.4	-2.0	-0.3	1.5	6.3	19.5	21.7	19.7	16.0	10.6	12.4	1.0
4	5.2	0.7	0.3	1.3	9.9	20.3	22.6	20.7	16.9	7.4	14.0	3.9
5	9.7	3.7	-1.9	4.9	12.9	22.1	21.8	21.6	15.0	7.3	12.9	3.3
6	7.5	4.0	-1.4	10.0	12.2	19.0	18.9	22.5	15.9	9.9	7.5	6.6
7	-2.2	2.7	-2.2	7.6	12.1	17.2	18.3	21.5	17.8	10.8	7.7	6.4
8	-0.4	-3.0	-5.2	10.6	12.0	17.3	14.3	21.7	20.3	12.4	7.2	7.0
9	0.5	1.7	-4.4	11.6	12.7	14.5	11.8	19.9	17.3	11.6	8.8	10.4
10	-3.7	6.7	-4.2	2.5	13.2	13.2	15.3	18.6	18.3	11.2	8.2	11.9
11	-5.0	7.4	-6.4	2.7	13.3	13.6	14.5	17.5	15.0	10.5	6.1	6.2
12	-6.7	1.1	-6.5	6.5	16.7	14.3	14.1	16.6	12.7	10.2	4.6	3.0
13	-9.3	0.7	-2.1	10.0	17.8	16.9	14.9	15.6	12.6	10.5	6.0	-2.7
14	0.1	3.8	0.7	11.4	15.9	16.5	17.4	15.7	17.8	8.8	8.6	0.9
15	0.6	6.0	4.3	13.9	16.0	15.3	20.3	18.7	21.5	8.0	8.9	9.9
16	-0.8	4.1	6.0	10.0	17.2	17.1	21.3	18.2	19.9	9.9	10.6	15.0
17	0.1	5.6	1.9	1.8	19.1	16.5	19.3	20.2	18.2	10.0	11.8	10.5
18	-1.0	4.5	-0.1	0.6	11.2	16.2	17.4	22.7	9.8	8.9	11.9	1.3
19	-3.0	11.1	-1.6	3.8	10.8	16.8	17.7	25.5	10.3	11.1	13.4	-1.0
20	1.8	7.2	-2.1	2.3	14.5	19.3	19.1	19.4	8.6	8.8	8.1	-2.7
21	-4.4	7.3	-0.9	6.0	18.8	21.7	20.8	16.6	6.7	9.3	4.3	1.5
22	-7.3	1.5	3.2	11.4	16.1	21.4	22.9	16.0	7.0	13.5	6.2	2.2
23	-6.6	2.0	5.7	10.4	15.9	21.3	25.0	16.2	6.6	15.8	6.3	4.2
24	-9.1	1.3	7.5	14.2	21.0	20.3	24.0	16.7	9.9	17.8	3.9	5.3
25	-9.1	3.2	8.3	12.6	22.1	22.6	21.1	18.0	12.8	16.7	3.3	5.3
26	-3.3	0.7	7.2	11.8	20.2	20.1	23.9	19.2	15.5	12.0	1.7	8.7
27	-0.7	-0.8	8.9	13.7	19.6	21.2	20.3	20.0	14.0	11.7	-0.4	8.4
28	0.0	-2.4	8.0	9.6	18.7	21.6	19.9	19.5	14.6	10.5	-1.7	2.9
29	-3.6		8.8	8.8	11.5	21.6	21.2	17.1	14.5	10.0	-2.5	5.3
30	0.6		9.5	10.4	16.7	21.7	23.2	16.6	16.1	11.7	0.2	6.9
31	1.0		10.4		18.6		18.3	17.2		13.6		6.8
Mes	-0.9	2.7	1.5	7.8	14.8	18.6	19.5	18.9	14.4	11.2	7.4	4.9
Min	-9.3	-3.0	-6.5	0.6	6.3	13.2	11.8	15.6	6.6	7.3	-2.5	-2.7
Dita	13	8	12	18	3	10	9	13	23	5	29	20
Max	9.7	11.1	10.4	14.2	22.1	22.6	25.0	25.5	21.5	17.8	16.0	15.0
Dita	5	19	31	24	25	25	23	19	15	24	2	16
Std	5.2	3.5	5.2	4.3	4.0	2.8	3.4	2.4	4.1	2.6	4.9	4.2

4.26 St. automatik Gjakovë - Temperatura e ajrit

Temperatura e ajrit (°C): 2022
Gjatësia gjeografike e st.: 20° 23' 24.01"
Lartësia mbidetare e st.: 410 m lmd
Gjerësia gjeografike e st.: 42° 25' 32.02"

Dita	I	II	III	IV	V	VI	VII	VIII	IX	X	XI	XII
1	2.0	1.7	1.4	11.5	12.9	21.9	26.5	22.4	21.5	15.9	12.2	5.1
2	5.7	2.1	2.6	8.8	11.3	23.2	25.1	23.2	18.0	16.6	11.7	5.4
3	7.1	2.3	2.5	5.1	10.6	23.4	26.4	23.5	18.7	13.2	11.3	5.9
4	7.9	0.3	3.9	5.1	12.8	22.0	27.5	24.5	19.3	11.0	11.2	5.7
5	13.1	3.3	2.6	7.6	14.8	23.9	24.4	24.6	19.6	11.0	13.1	5.8
6	9.8	6.8	1.4	11.4	14.4	21.3	22.5	25.2	19.4	11.1	12.0	6.0
7	1.2	5.8	1.4	12.1	16.5	20.9	21.9	25.6	20.6	13.6	11.7	6.5
8	1.5	1.7	0.2	14.1	15.6	20.0	18.2	26.4	-	12.7	9.5	7.4
9	2.2	3.4	0.2	15.0	16.1	17.1	16.7	25.7	-	13.3	5.5	11.2
10	0.4	3.8	-0.7	6.3	16.6	18.0	19.4	21.4	22.1	13.8	6.7	12.9
11	1.1	5.1	-1.1	7.7	16.7	20.3	18.6	22.0	17.7	13.9	9.5	9.5
12	-1.0	4.8	-1.9	9.2	18.8	20.3	18.5	21.3	16.4	15.1	8.6	4.3
13	-4.8	3.7	0.6	12.5	19.9	21.6	19.7	20.0	15.8	14.6	10.2	1.0
14	-4.3	4.2	3.4	14.0	19.1	21.1	21.4	19.8	18.4	12.7	9.2	1.1
15	-0.3	6.9	5.5	14.6	19.0	20.0	23.7	22.0	22.7	11.7	9.5	5.0
16	-0.3	5.8	9.4	14.4	19.7	20.5	24.0	21.5	19.6	11.3	10.3	10.7
17	0.1	7.1	6.5	7.3	20.8	18.6	24.5	23.7	18.8	12.5	13.5	12.6
18	2.8	7.2	5.1	6.2	15.8	20.2	22.4	25.4	13.4	9.7	11.2	4.8
19	-1.4	10.3	3.3	8.0	14.8	20.9	22.3	27.4	12.9	10.0	13.3	1.1
20	1.6	10.5	3.1	4.9	16.3	22.1	23.5	22.5	13.1	11.5	11.2	-1.2
21	-0.6	9.1	4.1	6.4	19.2	25.1	23.9	20.3	11.4	8.8	6.7	-0.7
22	-3.8	6.0	7.8	12.5	18.1	23.2	25.9	21.6	11.4	11.5	4.5	-0.9
23	-3.0	6.0	9.9	14.6	16.0	23.6	27.4	20.5	10.5	14.0	8.8	0.0
24	-3.7	5.4	9.8	16.1	22.5	23.4	26.2	22.0	12.0	14.5	7.5	2.1
25	-6.6	4.3	9.9	16.3	24.7	24.9	24.9	22.3	14.0	14.8	6.0	4.1
26	-2.0	4.7	9.1	15.3	24.4	23.8	26.5	22.4	15.0	14.5	4.6	2.1
27	0.4	3.1	10.6	15.9	21.8	25.2	25.9	22.2	16.5	13.4	4.6	9.1
28	1.1	2.3	11.1	14.3	21.5	25.8	24.4	22.8	16.0	13.1	4.3	6.5
29	0.8		12.8	12.8	14.9	25.3	24.9	21.0	16.3	12.0	4.3	5.2
30	-0.5		11.4	14.5	18.9	25.5	25.6	20.3	18.2	12.1	4.6	6.5
31	1.9		12.0		21.1		22.9	20.9		13.0		7.7
Mes	0.9	4.9	5.1	11.1	17.6	22.1	23.4	22.7	16.8	12.8	8.9	5.2
Min	-6.6	0.3	-1.9	4.9	10.6	17.1	16.7	19.8	10.5	8.8	4.3	-1.2
Dita	25	4	12	20	3	9	9	14	23	21	28	20
Max	13.1	10.5	12.8	16.3	24.7	25.8	27.5	27.4	22.7	16.6	13.5	12.9
Dita	5	20	29	25	25	28	4	19	15	2	17	10
Std	4.3	2.6	4.4	3.8	3.6	2.3	2.9	2.0	3.4	1.8	3.0	3.9

4.27 St. automatik Istog - Temperatura e ajrit

Temperatura e ajrit (°C): 2022
Gjatësia gjeografike e st.: 20° 29' 24.50"
Lartësia mbidetare e st.: 457 m lmd
Gjerësia gjeografike e st.: 42° 46' 43.40"

Dita	I	II	III	IV	V	VI	VII	VIII	IX	X	XI	XII
1	6.0	2.9	1.4	11.3	13.2	20.3	25.9	22.7	20.7	15.4	11.9	4.9
2	7.7	2.2	2.5	9.2	11.6	22.2	24.7	23.4	16.9	16.1	12.2	4.7
3	5.5	2.6	2.6	4.7	10.0	22.4	25.8	23.6	17.7	12.6	11.3	5.7
4	5.7	-0.4	3.5	3.9	12.0	21.1	26.1	24.2	18.4	12.1	10.9	5.9
5	9.2	2.6	1.8	6.8	14.4	23.7	24.1	24.6	19.0	11.0	14.3	5.3
6	9.3	4.7	1.5	10.9	14.9	19.6	22.5	26.0	18.9	10.7	12.4	5.9
7	1.4	3.8	1.0	11.4	16.7	20.7	23.1	25.9	18.7	12.1	10.9	6.6
8	1.7	2.3	0.5	12.9	16.9	19.1	19.0	27.6	21.0	12.0	9.9	7.1
9	2.3	3.6	0.4	13.7	16.5	17.2	18.8	24.6	16.4	12.8	5.6	9.5
10	0.8	3.4	-0.5	7.1	16.5	18.4	20.6	21.8	20.3	13.1	6.9	12.0
11	1.8	4.4	-0.7	7.6	16.4	21.0	19.9	22.5	16.8	13.8	9.5	8.4
12	-0.3	5.7	-0.8	8.0	17.9	21.2	19.2	21.1	16.1	14.4	8.1	4.1
13	-5.3	3.5	-0.4	12.0	19.6	20.9	20.9	19.7	16.0	14.9	9.8	0.4
14	-3.2	2.5	2.7	12.2	20.2	21.7	21.8	18.7	17.0	11.8	8.2	1.9
15	1.4	5.1	5.1	15.3	18.6	19.1	23.7	20.9	19.8	10.7	8.7	4.8
16	-1.9	6.9	8.7	13.8	18.6	19.7	23.4	20.7	17.1	11.0	9.2	11.2
17	-0.0	6.1	5.7	8.1	20.6	18.4	23.6	22.7	17.9	11.6	11.4	11.7
18	3.7	7.5	4.3	6.8	17.0	20.6	22.0	24.0	13.2	9.7	9.3	4.0
19	-1.1	8.8	2.6	7.1	14.5	20.5	21.9	25.7	12.2	11.2	11.5	-0.0
20	-0.1	9.4	1.7	4.5	15.5	21.2	23.2	22.1	12.2	12.0	10.7	-1.0
21	0.7	9.1	4.5	5.6	19.9	23.5	25.4	20.0	10.4	8.3	6.2	-1.5
22	-2.6	6.2	9.6	12.8	17.8	23.5	26.0	20.5	11.0	10.3	5.0	-1.9
23	-1.5	7.1	10.7	13.8	15.5	23.4	26.3	21.5	9.7	12.8	7.9	-0.4
24	-3.4	5.9	10.1	14.5	20.8	22.3	24.6	21.4	10.5	13.5	8.3	2.5
25	-7.1	3.8	11.0	15.5	22.8	23.8	23.9	22.4	12.8	13.5	8.1	5.4
26	-2.3	4.0	9.4	14.1	22.5	22.8	25.8	21.9	14.9	12.6	4.6	2.3
27	0.5	4.3	10.6	15.8	21.3	24.0	24.5	22.0	15.5	13.0	4.1	6.3
28	1.0	2.7	10.1	14.1	20.4	25.3	23.3	22.4	14.6	12.4	3.6	5.7
29	1.0		11.5	12.8	14.6	25.3	24.0	20.8	15.8	11.3	3.3	4.0
30	0.2		10.2	13.8	18.7	25.3	24.5	19.7	17.4	11.1	4.4	4.3
31	3.4		12.0		18.3		22.1	20.5		12.7		5.6
Mes	1.1	4.7	4.9	10.7	17.2	21.6	23.2	22.4	16.0	12.3	8.6	4.7
Min	-7.1	-0.4	-0.8	3.9	10.0	17.2	18.8	18.7	9.7	8.3	3.3	-1.9
Dita	25	4	12	4	3	9	9	14	23	21	29	22
Max	9.3	9.4	12.0	15.8	22.8	25.3	26.3	27.6	21.0	16.1	14.3	12.0
Dita	6	20	31	27	25	28	23	8	8	2	5	10
Std	3.9	2.3	4.4	3.7	3.2	2.2	2.2	2.1	3.2	1.7	2.9	3.7

4.28 St. automatik Junik - Temperatura e ajrit

Temperatura e ajrit (°C): 2022
Gjatësia gjeografike e st.: 20° 16' 03.39"
Lartësia mbidetare e st.: 618 m lmd
Gjerësia gjeografike e st.: 42° 29' 02.88"

Dita	I	II	III	IV	V	VI	VII	VIII	IX	X	XI	XII
1	7.1	0.9	-0.4	10.0	13.3	22.0	26.7	22.9	20.9	15.3	16.8	3.7
2	9.3	1.9	1.2	7.5	10.0	23.5	26.8	24.4	15.9	15.5	16.2	3.5
3	8.4	2.2	2.6	4.4	10.4	23.8	26.4	25.1	17.3	12.6	14.3	4.5
4	7.0	2.1	4.1	3.5	13.8	22.4	28.0	26.6	18.8	11.0	14.0	4.9
5	10.0	4.4	1.2	8.2	16.4	24.4	24.5	26.9	18.8	11.6	13.1	4.8
6	8.1	6.1	0.6	12.7	15.7	20.9	21.6	27.5	19.5	12.8	11.0	4.8
7	0.4	4.7	0.3	11.3	15.8	20.9	22.1	26.5	20.4	14.3	10.9	6.1
8	0.4	1.5	-1.2	12.4	16.0	19.5	18.3	27.1	22.5	14.7	10.4	6.5
9	1.0	4.6	-0.1	13.4	17.8	16.8	16.1	25.5	17.4	14.7	8.5	9.6
10	-0.5	6.6	-1.8	4.5	17.9	16.9	18.8	22.1	19.7	13.7	6.8	10.8
11	-0.6	8.3	-1.7	7.2	17.5	19.3	18.2	21.9	17.0	12.9	8.5	7.9
12	-2.1	4.8	-1.5	9.9	19.8	19.2	18.4	20.7	16.1	14.2	8.1	3.4
13	-5.4	3.4	1.4	13.6	21.4	21.0	20.3	19.6	16.6	14.2	10.0	-0.6
14	-2.8	5.0	4.9	14.8	19.2	21.0	23.0	18.8	18.9	11.4	10.4	0.4
15	2.4	6.2	6.8	17.3	19.3	19.9	25.0	21.6	21.9	12.9	10.5	4.8
16	0.4	5.4	8.0	14.2	20.3	21.6	25.1	21.6	18.2	13.4	10.0	13.5
17	2.6	5.7	4.8	6.0	21.3	18.9	23.8	24.2	17.7	14.6	12.5	11.8
18	1.9	7.9	3.9	4.9	15.9	20.0	22.4	26.8	12.3	12.9	10.8	3.1
19	-0.5	10.6	2.8	6.5	15.7	21.8	23.4	28.4	12.9	12.9	11.6	-0.8
20	1.9	9.3	2.1	3.2	18.4	22.3	25.0	23.0	12.0	12.3	10.0	-1.9
21	-1.6	8.5	4.1	5.3	21.6	24.1	26.2	19.0	9.9	10.7	5.1	-2.7
22	-3.5	4.7	8.7	11.7	19.5	23.1	28.0	20.1	10.6	12.2	3.9	-2.5
23	-3.1	5.3	10.3	13.0	16.7	23.0	28.9	20.3	10.5	15.5	7.2	-1.1
24	-4.9	5.6	11.7	15.8	21.9	22.0	26.8	20.5	11.9	17.4	7.0	2.0
25	-6.4	6.7	12.3	15.1	22.8	24.5	25.6	22.2	14.0	17.8	7.3	7.2
26	-1.6	4.2	11.6	15.4	23.3	22.9	27.2	24.0	14.0	15.7	5.1	6.3
27	1.5	1.2	12.9	17.2	21.3	25.1	25.9	23.9	15.9	15.8	3.1	9.7
28	2.6	0.5	11.5	12.6	21.6	26.0	24.5	23.9	15.2	15.5	2.7	5.7
29	0.8		11.5	12.5	13.8	26.1	25.5	21.6	14.9	14.5	2.1	5.1
30	0.9		10.3	14.3	18.2	25.7	26.5	19.6	16.3	15.0	4.3	6.9
31	3.4		10.9		20.8		21.4	20.0		17.0		9.0
Mes	1.2	4.9	5.0	10.6	18.0	22.0	23.9	23.1	16.3	14.0	9.1	4.7
Min	-6.4	0.5	-1.8	3.2	10.0	16.8	16.1	18.8	9.9	10.7	2.1	-2.7
Dita	25	28	10	20	2	9	9	14	21	21	29	21
Max	10.0	10.6	12.9	17.3	23.3	26.1	28.9	28.4	22.5	17.8	16.8	13.5
Dita	5	19	27	15	26	29	23	19	8	25	1	16
Std	4.3	2.6	5.0	4.4	3.4	2.5	3.4	2.8	3.4	1.8	3.9	4.2

4.29 St. automatik Kamenicë - Temperatura e ajrit

Temperatura e ajrit (°C): 2022
Gjatësia gjeografike e st.: 21° 34' 14.12"
Lartësia mbidetare e st.: 474 m lmd
Gjerësia gjeografike e st.: 42° 35' 18.18"

Dita	I	II	III	IV	V	VI	VII	VIII	IX	X	XI	XII
1	5.1	0.2	0.5	12.0	11.8	20.5	25.3	20.6	20.7	14.8	12.1	3.4
2	6.6	0.6	1.5	8.5	10.3	21.6	25.4	21.6	16.7	14.8	12.1	4.5
3	1.6	1.9	1.8	4.9	9.4	22.2	24.7	22.7	18.0	10.9	11.8	6.2
4	2.4	-1.0	1.8	5.1	11.1	21.7	25.3	23.0	18.6	9.4	10.5	8.5
5	2.4	-0.1	3.0	7.3	14.5	23.2	24.1	23.4	17.8	9.9	13.8	6.3
6	4.8	3.4	1.2	10.0	14.2	19.6	21.2	24.1	17.3	10.6	10.5	7.2
7	1.2	0.9	0.3	11.0	14.8	20.0	20.6	23.3	18.3	11.9	9.4	6.7
8	3.2	1.2	-1.7	15.3	14.1	18.0	18.2	25.1	19.6	12.2	9.4	8.1
9	3.2	1.6	-1.5	14.1	15.7	17.2	15.3	23.5	16.6	12.5	7.4	9.2
10	-0.3	2.0	-1.7	5.7	15.4	17.9	16.9	21.3	20.9	12.5	9.4	11.8
11	-0.6	3.2	-2.5	6.6	15.7	17.9	16.7	21.1	17.5	12.8	7.9	6.8
12	-2.7	4.1	-3.2	7.4	17.5	18.2	16.2	20.7	14.3	13.9	7.6	1.4
13	-5.7	2.5	-1.5	10.3	19.1	20.6	17.1	19.8	13.7	12.8	7.2	-0.6
14	-5.9	3.6	1.1	11.2	18.2	19.5	19.7	18.8	16.0	11.9	6.8	1.8
15	-1.3	3.8	3.7	13.0	17.8	17.3	22.3	21.4	19.6	11.3	6.5	8.1
16	-2.3	6.4	6.8	12.3	17.7	18.6	23.0	21.5	17.3	9.8	9.8	11.1
17	-1.7	6.8	5.0	5.2	18.7	17.8	22.1	22.3	17.1	9.8	9.8	10.2
18	1.2	6.5	2.4	5.4	14.4	18.4	20.4	23.9	10.9	8.7	9.1	2.1
19	-2.7	5.3	0.2	5.8	12.9	19.3	20.7	25.5	11.1	9.2	11.2	-1.7
20	-1.8	6.7	0.8	2.3	15.2	20.2	22.2	21.3	11.0	9.9	11.0	-2.5
21	-2.3	8.5	2.8	6.1	18.3	22.3	23.4	19.4	8.4	7.6	5.9	-1.1
22	-5.8	4.4	5.7	13.3	17.6	21.6	24.8	20.3	10.1	10.2	5.3	-2.4
23	-3.9	4.8	6.7	13.0	16.2	22.0	25.7	20.8	8.5	12.6	7.8	1.0
24	-5.3	3.1	7.4	14.7	20.1	21.7	24.1	21.8	9.4	13.3	5.4	2.4
25	-10.5	2.4	7.8	14.9	21.3	22.3	23.6	22.0	11.9	13.6	4.7	2.6
26	-5.9	3.8	7.9	14.3	20.9	21.2	25.0	22.6	14.1	13.2	1.7	1.3
27	-2.0	2.5	9.6	15.9	21.7	22.3	25.1	21.7	16.4	11.9	2.1	4.3
28	-3.8	1.5	9.1	11.7	20.2	23.4	23.0	21.5	15.2	11.0	1.9	4.7
29	-1.2		10.1	11.7	14.3	23.3	24.8	19.8	13.2	10.3	-1.4	6.0
30	-3.0		9.7	13.8	17.7	23.9	24.2	20.2	17.0	11.3	4.5	3.6
31	-1.0		12.3		19.1		20.6	19.8		12.1		3.1
Mes	-1.2	3.2	3.5	10.1	16.3	20.5	22.0	21.8	15.2	11.5	7.7	4.3
Min	-10.5	-1.0	-3.2	2.3	9.4	17.2	15.3	18.8	8.4	7.6	-1.4	-2.5
Dita	25	4	12	20	3	9	9	14	21	21	29	20
Max	6.6	8.5	12.3	15.9	21.7	23.9	25.7	25.5	20.9	14.8	13.8	11.8
Dita	2	21	31	27	27	30	23	19	10	1	5	10
Std	3.8	2.3	4.3	3.9	3.2	2.0	3.1	1.7	3.7	1.8	3.6	4.0

4.30 St. automatik Malishevë - Temperatura e ajrit

Temperatura e ajrit (°C): 2022
Gjatësia gjeografike e st.: 20° 44' 01.56"
Lartësia mbidetare e st.: 553 m lmd
Gjerësia gjeografike e st.: 42° 28' 29.23"

Dita	I	II	III	IV	V	VI	VII	VIII	IX	X	XI	XII
1	7.0	0.7	-0.5	10.5	12.8	21.5	26.6	22.3	21.0	17.1	13.3	3.3
2	9.0	1.2	1.3	7.3	10.6	22.7	25.2	22.9	16.6	15.6	13.0	3.4
3	8.2	1.2	2.3	4.2	9.5	23.1	25.7	23.7	18.2	12.6	12.3	4.7
4	8.5	0.5	2.8	4.0	12.5	21.8	26.2	24.7	19.1	10.2	11.8	4.5
5	11.2	3.5	1.7	6.9	15.0	24.3	24.7	25.3	18.5	10.5	13.8	4.8
6	8.4	5.9	1.0	10.9	14.6	20.1	22.4	25.5	18.9	11.6	10.5	5.7
7	0.5	5.2	0.4	10.5	15.7	20.2	21.5	25.6	19.8	14.2	10.5	6.0
8	0.9	0.6	-1.4	13.2	15.1	20.1	18.4	26.5	22.6	12.8	9.0	6.9
9	1.6	3.3	-1.3	13.7	16.6	17.0	15.7	25.1	18.5	13.7	6.2	10.5
10	-1.1	3.8	-1.4	5.7	16.5	17.0	18.5	22.0	20.9	13.4	6.2	12.8
11	-1.1	5.6	-2.3	6.7	16.5	18.3	18.4	22.3	16.7	13.2	8.6	7.7
12	-3.3	4.3	-2.6	8.4	19.2	18.4	18.2	20.9	15.3	13.7	8.4	3.9
13	-5.9	2.9	-0.1	12.1	20.2	21.0	18.5	19.0	15.5	13.6	8.2	-0.1
14	-4.4	4.9	2.2	13.3	18.2	20.3	21.3	18.6	18.8	11.7	8.3	0.8
15	1.1	6.3	5.6	15.8	18.7	19.1	23.6	22.1	22.5	10.9	9.4	5.4
16	-1.2	5.8	8.9	13.9	19.2	19.9	24.1	22.0	19.0	11.3	11.0	11.7
17	-0.1	6.8	5.2	5.7	20.9	18.1	23.7	24.5	18.5	11.6	12.7	11.0
18	1.8	7.0	3.3	4.9	15.0	19.6	22.0	25.7	11.8	9.8	12.6	3.1
19	-1.0	10.2	1.9	6.8	14.5	20.5	22.2	27.6	12.2	11.8	12.7	-1.4
20	2.3	10.3	1.5	3.8	16.6	22.2	23.4	23.0	12.5	12.3	10.6	-1.2
21	-1.3	9.1	2.9	5.8	20.2	24.4	24.6	19.8	10.2	8.7	5.2	-1.8
22	-4.4	4.9	6.5	11.8	18.0	23.3	26.6	20.4	10.9	12.8	4.0	-2.1
23	-3.9	5.4	8.1	13.5	15.9	23.2	27.8	20.6	9.7	14.0	7.1	-0.4
24	-5.6	4.1	8.5	15.7	22.6	22.5	26.1	20.8	11.6	15.4	7.0	2.7
25	-7.0	4.4	10.5	15.5	25.4	24.4	24.1	22.3	14.7	15.4	5.9	5.9
26	-1.8	4.3	8.9	14.7	23.4	23.0	26.7	23.3	15.1	14.0	3.2	5.7
27	0.5	1.2	10.8	15.9	21.5	24.4	24.8	23.0	16.8	13.8	3.0	9.4
28	1.3	0.7	10.8	12.5	20.6	25.1	23.3	23.7	16.1	12.9	2.6	5.3
29	0.4		12.0	12.3	13.7	24.7	24.6	20.8	15.8	12.7	1.2	5.9
30	-0.3		11.2	14.0	19.0	26.1	25.2	19.8	17.7	12.4	3.2	7.3
31	2.6		11.4		20.4		22.1	20.8		14.2		7.3
Mes	0.7	4.4	4.2	10.3	17.4	21.5	23.1	22.7	16.5	12.8	8.4	4.8
Min	-7.0	0.5	-2.6	3.8	9.5	17.0	15.7	18.6	9.7	8.7	1.2	-2.1
Dita	25	4	12	20	3	9	9	14	23	21	29	22
Max	11.2	10.3	12.0	15.9	25.4	26.1	27.8	27.6	22.6	17.1	13.8	12.8
Dita	5	20	29	27	25	30	23	19	8	1	5	10
Std	4.7	2.8	4.7	4.1	3.7	2.5	3.1	2.3	3.6	1.8	3.7	4.0

4.31 St.automatik Podujevë/Shajkoc - Temperatura e ajrit

Temperatura e ajrit (°C): 2022
Lartësia mbidetare e st.: 713 m lmd
Gjatësia gjeografike e st.: 21° 11' 52.40"
Gjerësia gjeografike e st.: 42° 56' 01.86"

Dita	I	II	III	IV	V	VI	VII	VIII	IX	X	XI	XII
1	8.0	-0.7	-1.9	10.3	12.8	19.9	25.2	20.5	18.8	15.9	15.9	0.4
2	8.8	-1.7	-0.8	6.9	9.9	21.4	24.8	21.5	13.8	14.3	15.6	2.7
3	7.8	0.2	1.3	1.3	9.0	21.7	24.8	22.4	16.2	11.4	12.2	4.8
4	6.8	0.4	1.0	2.7	12.3	21.4	24.7	23.8	17.6	9.0	13.0	7.0
5	9.3	2.2	0.4	7.2	14.9	22.9	22.4	24.0	16.9	9.5	13.4	6.0
6	4.2	4.2	-0.9	11.6	14.5	18.9	19.9	24.6	17.1	11.8	8.1	6.5
7	-0.6	3.3	-1.8	9.4	15.3	19.4	19.7	23.3	18.8	13.1	9.7	7.1
8	1.3	-0.8	-3.3	11.4	15.0	17.8	16.7	25.1	21.1	12.7	9.3	7.3
9	-0.3	2.3	-3.3	12.3	16.0	16.4	13.8	21.6	16.8	12.7	6.3	9.2
10	-3.3	5.3	-2.5	2.9	14.8	16.0	16.0	20.8	19.0	12.5	8.1	11.5
11	-3.9	6.3	-3.8	5.1	15.6	16.1	16.0	20.6	15.3	12.3	8.6	4.7
12	-5.8	3.1	-4.6	7.9	18.3	17.3	15.8	20.0	13.8	12.9	6.8	-1.1
13	-7.4	2.5	-2.0	10.5	19.4	19.5	17.6	16.9	14.2	12.3	8.1	-2.6
14	-3.4	4.2	1.1	11.8	17.6	17.8	20.2	16.9	17.4	10.3	9.4	1.5
15	-0.2	5.5	5.7	15.2	17.2	17.1	22.9	20.7	21.0	10.0	9.1	5.9
16	-1.4	6.0	6.5	11.7	18.1	18.3	23.3	21.3	17.6	10.6	8.7	10.0
17	0.9	6.3	2.8	2.5	18.9	16.4	21.9	22.8	16.3	10.7	10.9	9.1
18	-0.5	6.8	1.1	2.7	13.2	17.6	20.0	24.2	9.9	10.2	10.1	0.1
19	-2.4	8.7	0.1	4.8	13.4	19.0	20.5	25.8	9.9	10.8	9.4	-3.1
20	0.8	5.5	-0.1	2.5	16.4	20.5	22.2	19.9	8.7	10.3	9.6	-1.9
21	-3.1	7.5	2.3	5.0	20.4	22.1	24.3	17.7	6.9	9.0	3.1	-2.8
22	-5.6	2.6	6.4	12.6	17.4	21.3	25.8	18.5	8.6	12.0	4.7	-1.9
23	-5.6	3.4	7.4	12.2	15.3	20.6	27.1	18.7	8.3	15.0	7.2	4.3
24	-7.1	3.2	9.4	15.0	20.5	21.3	24.8	18.7	10.7	17.1	5.3	5.1
25	-9.1	4.6	10.1	14.7	22.6	21.7	23.0	20.7	13.2	16.1	4.5	6.7
26	-4.2	1.6	9.2	14.3	20.6	20.0	25.9	22.4	13.7	12.8	2.1	6.1
27	-1.1	-0.2	10.9	15.2	20.5	22.1	24.1	22.1	15.0	12.6	1.0	7.4
28	1.0	-1.2	9.5	10.2	17.8	22.5	22.4	23.0	15.2	12.5	0.7	4.3
29	-1.7		10.7	10.4	12.6	23.2	23.8	19.5	14.7	12.0	0.5	6.0
30	-0.4		10.2	13.0	17.7	24.3	22.6	18.3	17.5	13.0	1.4	6.0
31	1.7		11.2		18.0		19.4	19.3		14.2		6.9
Mes	-0.5	3.3	3.0	9.1	16.3	19.8	21.7	21.1	14.8	12.2	7.8	4.3
Min	-9.1	-1.7	-4.6	1.3	9.0	16.0	13.8	16.9	6.9	9.0	0.5	-3.1
Dita	25	2	12	3	3	10	9	14	21	4	29	19
Max	9.3	8.7	11.2	15.2	22.6	24.3	27.1	25.8	21.1	17.1	15.9	11.5
Dita	5	19	31	15	25	30	23	19	8	24	1	10
Std	4.9	2.8	5.2	4.4	3.2	2.3	3.5	2.4	3.8	2.0	4.2	4.1

4.32 St. automatik Prizren - Temperatura e ajrit

Temperatura e ajrit (°C): 2022
Gjatësia gjeografike e st.: 20° 44' 08.41"
Lartësia mbidetare e st.: 402 m lmd
Gjerësia gjeografike e st.: 42° 14' 51.04"

Dita	I	II	III	IV	V	VI	VII	VIII	IX	X	XI	XII
1	2.6	1.1	0.9	12.4	14.4	22.4	27.3	23.3	21.8	17.3	13.4	4.8
2	7.9	3.1	2.7	7.9	11.4	23.4	26.6	23.3	18.1	17.1	12.2	4.9
3	7.6	3.1	3.8	5.1	10.5	23.8	26.2	24.3	19.8	13.7	11.1	5.8
4	8.5	1.2	4.2	5.1	13.1	22.4	27.5	25.0	20.1	11.7	11.0	5.5
5	11.2	2.9	3.4	8.0	15.5	25.3	26.0	25.5	19.6	11.3	13.4	5.8
6	9.4	5.8	1.9	11.3	15.3	22.0	23.4	26.2	19.5	11.3	11.9	5.9
7	1.1	7.0	1.7	11.1	16.3	20.7	23.3	25.6	20.7	14.0	11.9	6.0
8	2.0	2.3	0.2	14.6	15.2	21.0	18.9	26.4	22.9	13.4	9.7	7.0
9	2.4	4.1	0.4	15.5	16.6	17.7	15.6	25.0	18.5	13.3	4.7	11.3
10	0.1	4.0	0.0	6.6	16.6	17.3	19.7	24.0	21.7	13.4	5.9	13.8
11	0.2	4.8	-1.0	7.4	17.3	18.4	19.0	22.1	17.7	13.7	9.8	9.8
12	-1.3	4.5	-1.1	8.9	19.8	18.3	19.3	22.1	16.5	14.4	9.5	6.3
13	-4.3	3.2	1.1	11.9	20.4	21.7	19.8	20.1	16.3	13.8	8.8	1.6
14	-3.8	4.5	3.5	13.4	18.9	21.1	21.6	20.3	19.7	12.8	8.7	1.5
15	-0.1	7.2	6.3	14.7	18.8	20.0	24.1	23.0	23.4	10.6	9.4	5.4
16	-1.1	6.8	10.0	13.8	20.0	20.5	25.0	22.2	19.9	11.2	12.9	11.0
17	-0.7	8.2	6.2	6.8	21.7	19.1	24.3	24.6	19.6	11.8	13.9	12.1
18	2.6	8.6	4.8	6.1	15.8	20.5	22.5	26.3	13.9	10.1	13.7	5.3
19	0.2	11.3	2.7	8.1	14.7	21.5	22.5	27.6	13.6	10.1	13.9	1.1
20	3.0	11.6	2.5	4.8	16.7	23.0	23.2	23.3	13.5	12.5	11.4	0.4
21	0.5	9.5	3.2	6.4	19.7	25.7	24.3	20.7	11.5	8.5	6.5	-0.2
22	-2.4	5.8	6.9	11.6	19.0	24.3	26.3	21.3	11.8	12.2	4.0	-0.8
23	-2.4	6.9	9.5	13.8	16.3	24.3	27.7	21.2	10.5	14.8	8.8	0.4
24	-3.7	4.9	10.0	16.1	22.8	23.6	26.7	21.7	11.9	15.5	7.5	2.0
25	-5.4	4.2	11.9	16.6	24.6	26.0	24.6	23.2	14.7	15.6	6.4	3.8
26	-1.3	4.6	10.3	15.2	24.2	24.4	26.9	23.1	15.8	13.5	4.2	1.6
27	1.9	3.5	10.9	16.6	22.7	25.5	25.3	23.9	17.3	13.3	4.3	11.2
28	2.0	2.0	10.2	13.7	21.1	26.1	24.6	24.2	17.5	12.0	3.0	5.6
29	1.3		13.6	13.1	14.6	25.7	25.4	21.8	17.1	11.6	3.1	4.3
30	-0.1		12.7	15.2	19.1	26.8	26.3	20.5	18.8	12.4	3.2	7.0
31	3.0		12.4		21.9		23.5	21.7		12.9		8.9
Mes	1.3	5.2	5.3	11.1	17.9	22.4	23.8	23.3	17.5	12.9	8.9	5.5
Min	-5.4	1.1	-1.1	4.8	10.5	17.3	15.6	20.1	10.5	8.5	3.0	-0.8
Dita	25	1	12	20	3	10	9	13	23	21	28	22
Max	11.2	11.6	13.6	16.6	24.6	26.8	27.7	27.6	23.4	17.3	13.9	13.8
Dita	5	20	29	25	25	30	23	19	15	1	17	10
Std	4.1	2.8	4.5	3.9	3.6	2.7	3.0	2.0	3.5	2.0	3.6	3.9

4.33 Ferizaj - Pika e Vesës

Pika e Vesës (°C): 2022
Gjatësia gjeografike e st.: 21° 08' 13.31"
Lartësia mbidetare e st.: 578 m lmd
Gjerësia gjeografike e st.: 42° 22' 32.45"

Dita	I	II	III	IV	V	VI	VII	VIII	IX	X	XI	XII
1	3.17	-2.37	-3.53	7.70	8.40	11.90	18.80	10.73	14.97	12.87	5.57	0.50
2	2.97	-5.23	-5.00	2.50	7.27	13.60	15.13	12.73	12.67	8.77	5.90	2.03
3	1.40	-2.20	-4.83	0.40	5.87	14.93	15.47	11.33	12.73	6.57	4.00	2.67
4	1.00	-7.60	-4.27	1.27	6.60	13.93	15.63	11.13	12.83	4.67	4.77	5.67
5	1.23	-3.30	-2.27	1.47	5.23	14.27	17.67	9.73	12.30	4.07	6.83	6.10
6	2.20	-1.87	-1.00	0.97	8.80	13.47	13.37	10.97	10.97	4.97	7.80	5.97
7	-1.20	-0.53	-3.03	4.53	6.67	12.23	13.73	14.17	11.80	6.50	6.90	5.90
8	0.10	-3.13	-6.80	3.83	7.23	13.30	14.53	12.93	13.03	7.10	6.20	6.87
9	1.30	-0.93	-5.70	4.67	6.10	12.90	14.37	13.67	14.17	8.97	3.80	8.17
10	-1.70	-2.33	-5.43	0.03	8.20	13.53	10.70	13.97	14.00	9.17	3.57	11.57
11	-3.77	-2.60	-7.87	-4.70	7.97	13.50	7.90	11.63	12.93	10.10	4.03	4.17
12	-5.90	-2.63	-10.70	-1.77	10.07	14.53	7.40	12.87	9.67	9.20	3.23	-0.07
13	-10.53	-0.43	-8.43	0.63	9.83	15.23	8.13	13.80	8.03	9.70	2.57	-3.77
14	-7.83	-0.77	-3.00	-1.87	15.63	11.10	9.60	12.63	9.50	6.27	3.10	1.30
15	-5.53	0.83	-4.73	1.53	8.80	10.20	12.07	13.00	10.17	6.77	6.83	4.90
16	-7.03	3.50	-1.17	5.10	10.33	9.30	13.43	13.23	14.30	5.53	7.93	7.67
17	-5.47	1.60	2.00	1.50	10.63	10.83	11.33	14.17	20.17	5.17	9.83	6.73
18	-7.60	-2.50	-3.27	-0.70	4.80	11.63	10.43	13.37	4.60	3.47	7.83	-1.43
19	-6.37	-1.60	-9.07	-1.40	1.47	10.27	9.47	15.13	5.60	5.53	12.67	-4.33
20	-6.87	0.80	-12.20	1.57	3.70	11.67	21.27	15.20	4.87	3.80	7.47	-3.70
21	-5.33	4.37	-9.53	3.97	9.77	15.03	10.00	14.10	4.07	3.17	2.10	-2.83
22	-9.73	0.77	-5.57	7.20	11.40	17.27	11.67	14.13	4.17	6.70	1.87	-3.43
23	-9.57	-1.67	-6.73	6.70	12.90	17.10	11.43	14.20	3.17	7.63	2.80	-0.63
24	-10.10	-5.27	-5.53	6.63	13.73	14.87	13.20	14.73	2.77	8.10	0.80	1.43
25	-15.20	-3.67	-5.70	4.10	12.93	14.13	13.40	15.70	15.17	8.20	0.17	1.53
26	-6.43	-1.13	-3.40	5.60	13.07	16.30	12.97	14.73	10.50	8.53	-1.10	-0.57
27	-1.30	-0.13	-2.53	7.27	14.77	14.97	15.57	12.73	10.87	6.40	-1.10	1.60
28	-5.00	-2.57	-1.87	6.10	14.10	14.20	17.20	13.40	9.73	6.13	-0.57	-0.10
29	-4.97		-1.00	6.13	10.70	14.03	16.20	13.80	10.83	4.97	0.10	0.63
30	-5.13		1.10	6.27	12.50	14.03	15.53	14.50	11.27	5.10	1.30	1.27
31	-6.67		7.50		13.50		13.37	15.53		6.07		1.93
Mes	-4.38	-1.52	-4.31	2.91	9.45	13.48	13.26	13.35	10.39	6.78	4.24	2.18
Min	-15.20	-7.60	-12.20	-4.70	1.47	9.30	7.40	9.73	2.77	3.17	-1.10	-4.33
Dita	25	4	20	11	19	16	12	5	24	21	26+	19
Max	3.17	4.37	7.50	7.70	15.63	17.27	21.27	15.70	20.17	12.87	12.67	11.57
Dita	1	21	31	1	14	22	20	25	17	1	19	10
Std	4.57	2.53	3.93	3.27	3.51	1.97	3.26	1.48	4.16	2.20	3.39	4.00

4.34 Ferizaj - Lagështia e ajrit

Lagështia e ajrit (%): 2022
Gjatësia gjeografike e st.: 21° 08' 13.31"
Lartësia mbidetare e st.: 578 m lmd
Gjerësia gjeografike e st.: 42° 22' 32.45"

Dita	I	II	III	IV	V	VI	VII	VIII	IX	X	XI	XII
1	78	83	82	78	75	58	65	52	74	82	66	89
2	73	73	64	69	81	58	61	54	87	69	68	84
3	81	75	63	75	82	64	64	50	75	75	69	84
4	83	73	62	80	64	60	62	46	71	67	67	94
5	81	76	80	70	55	56	75	41	69	71	68	95
6	82	76	92	49	65	66	63	42	67	63	88	94
7	89	81	83	68	56	68	65	38	65	66	82	92
8	91	79	70	49	59	74	81	50	65	69	83	93
9	98	78	69	58	55	72	97	50	82	78	85	93
10	94	76	74	83	59	82	59	60	69	79	81	94
11	88	72	68	46	57	80	57	49	83	86	75	92
12	85	65	54	50	59	75	50	62	74	80	75	86
13	76	76	54	48	52	68	51	75	65	80	78	79
14	71	68	58	41	63	61	48	73	63	72	79	87
15	76	77	54	43	58	58	49	61	52	78	94	88
16	77	82	57	60	57	53	51	60	77	75	91	87
17	71	74	85	87	54	61	51	58	82	74	88	83
18	55	60	69	71	54	58	43	50	70	71	86	79
19	61	60	46	58	45	53	48	50	67	71	85	78
20	72	79	37	91	45	50	46	71	67	71	87	81
21	79	75	41	87	48	55	40	75	73	74	88	86
22	72	61	42	69	73	75	41	71	69	75	81	88
23	72	63	35	69	78	72	41	75	66	72	83	82
24	76	54	36	56	65	65	52	71	61	73	77	85
25	59	57	32	46	50	61	55	66	58	67	71	81
26	73	72	45	54	53	69	46	66	78	77	76	80
27	81	93	43	54	61	61	61	58	68	67	81	78
28	78	81	45	72	75	63	70	56	71	69	83	79
29	75		47	71	87	54	62	62	86	70	88	-
30	67		53	63	77	55	58	73	71	65	88	-
31	55		78		62		61	73		66		-
Mes	76	73	59	64	62	63	57	59	71	73	80	86
Min	55	54	32	41	45	50	40	38	52	63	66	78
Dita	31	24	25	14	19	20	21	7	15	6	1	19
Max	98	93	92	91	87	82	97	75	87	86	94	95
Dita	9	27	6	20	29	10	9	13+	2	11	15	5
Std	10	9	17	14	11	8	12	11	8	5	8	6

4.35 Pejë - Lagështia e ajrit

Lagështia e ajrit (%): 2022
Gjatësia gjeografike e st.: 20° 18' 18.30"
Lartësia mbidetare e st.: 498 m lmd
Gjerësia gjeografike e st.: 42° 39' 56.30"

Dita	I	II	III	IV	V	VI	VII	VIII	IX	X	XI	XII
1	67	77	63	86	69	61	50	47	75	91	57	94
2	67	55	53	62	82	59	57	51	96	54	68	88
3	62	44	55	78	75	58	56	49	81	66	63	87
4	73	60	50	73	58	76	50	41	77	56	73	92
5	79	66	66	59	53	70	56	43	75	65	83	95
6	71	61	91	48	58	69	61	38	68	71	87	89
7	79	68	86	62	59	63	48	51	65	56	85	92
8	88	42	65	62	50	73	68	54	65	65	78	98
9	93	56	55	61	46	82	70	51	87	77	89	89
10	95	66	84	66	42	73	59	61	72	81	89	95
11	78	58	43	36	52	65	52	53	79	91	77	96
12	72	64	45	46	52	61	49	64	70	82	70	90
13	68	67	40	43	53	73	46	77	63	86	73	85
14	73	79	39	40	67	57	51	76	67	70	81	93
15	58	72	45	39	59	58	48	65	65	70	81	99
16	66	93	58	47	49	53	53	68	94	72	88	96
17	67	91	81	64	51	71	57	61	95	66	90	89
18	38	56	59	59	54	59	50	54	60	54	91	94
19	59	50	39	54	46	48	49	51	59	69	91	87
20	64	71	33	86	37	57	51	73	65	71	97	83
21	67	75	34	87	47	56	45	77	66	56	96	94
22	54	66	33	73	66	71	46	87	67	55	91	99
23	42	39	31	65	80	85	43	85	61	79	66	98
24	47	36	31	58	66	79	48	76	61	70	57	91
25	60	44	29	49	53	61	57	68	65	69	61	83
26	58	55	30	55	48	62	48	56	96	67	76	91
27	67	84	34	43	58	59	53	56	86	64	76	82
28	61	71	44	58	65	57	75	61	82	62	73	72
29	54		50	59	89	52	63	69	74	55	74	82
30	60		50	66	65	50	55	72	80	67	87	81
31	48		81		61		64	74		59		77
Mes	66	63	52	59	58	64	54	62	74	68	79	90
Min	38	36	29	36	37	48	43	38	59	54	57	72
Dita	18	24	25	11	20	19	23	6	19	2+	24	28
Max	95	93	91	87	89	85	75	87	96	91	97	99
Dita	10	16	6	21	29	23	28	22	2+	1	20	15
Std	13	15	18	14	12	9	8	13	11	11	11	7

4.36 Prishtinë - Lagështia e ajrit

Lagështia e ajrit (%): 2022
Gjatësia gjeografike e st.: 21° 08' 13.49"
Lartësia mbidetare e st.: 573 m lmd
Gjerësia gjeografike e st.: 42° 38' 56.36"

Dita	I	II	III	IV	V	VI	VII	VIII	IX	X	XI	XII
1	82	89	88	80	72	65	65	61	80	96	77	93
2	80	81	77	75	87	66	67	62	91	79	85	88
3	81	81	76	79	89	68	65	59	78	83	82	95
4	80	78	69	74	69	68	64	57	80	74	83	94
5	75	81	72	75	62	61	72	51	80	81	75	89
6	80	70	94	65	77	75	69	40	78	73	96	88
7	79	78	90	74	49	71	62	57	74	76	92	90
8	93	91	91	60	47	82	72	60	72	80	95	91
9	100	84	94	59	42	79	97	67	92	85	93	90
10	95	85	93	90	65	82	72	70	82	89	89	85
11	95	78	90	48	58	89	53	58	88	92	83	93
12	96	60	57	64	61	85	59	68	76	90	81	97
13	95	79	52	57	56	75	53	85	77	88	83	92
14	88	75	67	55	66	65	56	84	79	87	84	99
15	83	78	67	49	53	62	54	71	78	87	95	99
16	84	91	65	58	55	64	49	68	90	82	91	95
17	84	78	88	89	55	74	47	71	87	69	88	88
18	71	64	64	71	64	64	52	71	76	77	99	77
19	82	70	45	64	51	55	50	66	68	80	94	87
20	79	88	34	93	49	60	49	93	77	79	99	88
21	91	82	70	92	52	64	47	84	82	80	94	100
22	79	86	51	73	83	85	47	75	55	78	90	93
23	78	64	51	77	82	85	34	79	73	73	81	88
24	95	69	48	59	68	67	59	81	68	78	83	96
25	85	67	44	49	60	67	61	78	70	87	78	61
26	93	70	45	63	61	68	51	77	87	78	80	94
27	89	89	46	60	67	66	61	60	79	73	91	88
28	89	88	69	71	75	65	69	61	78	76	91	82
29	83		64	70	95	55	64	77	89	79	88	88
30	73		69	71	73	70	64	83	77	73	90	87
31	73		83		73		63	81		73		90
Mes	85	78	68	69	65	70	60	69	79	80	88	90
Min	71	60	34	48	42	55	34	40	55	69	75	61
Dita	18	12	20	11	9	29	23	6	22	17	5	25
Max	100	91	94	93	95	89	97	93	92	96	99	100
Dita	9	8	9	20	29	11	9	20	9	1	18	21
Std	8	9	18	12	13	9	11	12	8	7	7	7

4.37 St. automatik Dragash - Lagështia e ajrit

Lagështia e ajrit (%): 2022
Gjatësia gjeografike e st.: 20° 38' 55.05"
Lartësia mbidetare e st.: 1047 m lmd
Gjerësia gjeografike e st.: 42° 03' 59.42"

Dita	I	II	III	IV	V	VI	VII	VIII	IX	X	XI	XII
1	61	82	91	74	79	56	61	55	84	79	42	100
2	62	71	71	82	95	63	66	58	99	71	37	94
3	59	67	58	85	95	63	66	57	86	71	51	97
4	71	47	64	90	60	55	61	51	68	68	41	91
5	49	62	79	72	46	56	62	48	83	72	55	89
6	64	69	96	41	64	70	66	46	70	59	99	73
7	96	71	92	79	71	75	58	56	62	60	93	82
8	93	74	84	59	64	72	75	57	56	60	88	78
9	99	68	72	53	59	81	99	61	81	68	52	61
10	97	44	81	86	55	96	73	75	71	85	56	75
11	96	31	69	57	58	97	65	69	77	100	83	89
12	95	69	53	42	50	97	60	71	79	99	89	77
13	87	74	42	39	50	84	58	83	65	100	82	96
14	67	59	43	35	74	76	56	82	48	99	77	99
15	60	56	36	30	62	63	53	68	40	87	79	77
16	46	87	45	57	52	48	60	70	58	68	66	60
17	70	64	83	97	47	66	65	62	65	67	71	75
18	49	50	77	88	72	69	52	55	75	60	65	94
19	50	32	49	62	48	60	55	43	64	47	56	92
20	51	75	47	86	32	53	54	71	70	67	88	92
21	89	73	43	93	40	57	51	80	78	47	94	69
22	67	85	41	68	67	65	48	84	75	45	73	70
23	61	63	39	69	72	63	43	85	69	48	73	71
24	81	49	33	41	46	73	48	90	47	42	88	76
25	54	30	31	47	38	50	56	86	45	35	70	74
26	64	73	37	52	45	60	45	69	74	65	70	57
27	61	94	30	46	65	62	74	59	80	65	86	68
28	60	87	46	71	64	61	81	60	66	63	96	92
29	75		52	72	96	57	69	78	73	60	93	76
30	48		48	71	65	66	51	85	62	56	98	66
31	44		72		55		74	83		55		79
Mes	69	65	58	65	61	67	61	68	69	67	74	80
Min	44	30	30	30	32	48	43	43	40	35	37	57
Dita	31	25	27	15	20	16	23	19	15	25	2	26
Max	99	94	96	97	96	97	99	90	99	100	99	100
Dita	9	27	6	17	29	12	9	24	2	11	6	1
Std	17	17	20	19	16	13	12	14	13	17	18	12

4.38 St. automatik Gjakovë - Lagështia e ajrit

Lagështia e ajrit (%): 2022
Gjatësia gjeografike e st.: 20° 23' 24.01"
Lartësia mbidetare e st.: 410 m lmd
Gjerësia gjeografike e st.: 42° 25' 32.02"

Dita	I	II	III	IV	V	VI	VII	VIII	IX	X	XI	XII
1	91	79	69	84	83	69	67	60	84	100	87	94
2	80	71	64	71	90	71	74	61	96	84	89	93
3	78	66	65	80	86	73	71	62	89	86	88	98
4	76	71	63	76	71	83	64	59	85	78	86	98
5	66	72	71	70	65	79	76	59	85	82	93	100
6	78	67	91	61	73	86	72	54	82	87	98	100
7	90	80	84	72	74	82	66	60	77	78	93	100
8	85	68	71	67	70	82	80	58	-	87	94	100
9	92	73	68	64	67	91	95	56	-	90	100	88
10	92	79	86	82	63	88	77	82	84	95	100	94
11	76	71	67	50	70	79	67	72	91	100	88	97
12	75	66	57	55	65	82	65	71	85	93	84	97
13	70	76	55	55	69	81	61	83	79	95	81	89
14	76	82	57	49	82	69	63	83	73	99	91	100
15	73	80	60	55	74	66	64	71	57	87	96	98
16	77	93	64	59	69	65	72	75	91	90	96	96
17	79	84	75	75	67	80	64	70	94	80	87	88
18	53	67	61	73	69	70	53	65	78	84	97	85
19	68	55	48	59	56	63	59	59	80	87	88	87
20	75	80	38	86	57	64	57	82	74	81	99	92
21	82	81	41	89	63	65	63	89	78	88	100	96
22	71	77	40	78	77	81	62	82	79	83	100	99
23	67	60	42	75	91	83	58	88	78	81	90	100
24	65	55	45	60	69	83	64	82	68	84	92	100
25	66	59	47	58	50	69	68	86	73	85	85	97
26	68	69	51	61	53	71	63	81	100	88	83	100
27	71	82	49	57	76	69	66	78	88	80	82	87
28	75	77	61	66	75	67	74	75	87	80	84	87
29	71		57	70	88	62	73	82	96	84	83	92
30	73		61	72	79	70	65	86	84	85	92	92
31	66		86		71		71	87		84		93
Mes	75	73	61	68	71	75	68	73	83	87	91	95
Min	53	55	38	49	50	62	53	54	57	78	81	85
Dita	18	19	20	14	25	29	18	6	15	7	13	18
Max	92	93	91	89	91	91	95	89	100	100	100	100
Dita	9	16	6	21	23	9	9	21	26	11	22	7+
Std	9	9	14	11	10	8	8	11	9	6	6	5

4.39 St. automatik Istog - Lagështia e ajrit

Lagështia e ajrit (%): 2022
Gjatësia gjeografike e st.: 20° 29' 24.50"
Lartësia mbidetare e st.: 457 m lmd
Gjerësia gjeografike e st.: 42° 46' 43.40"

Dita	I	II	III	IV	V	VI	VII	VIII	IX	X	XI	XII
1	78	61	62	82	75	68	60	47	79	89	77	93
2	72	58	51	64	78	68	65	50	93	73	76	88
3	79	57	56	80	84	68	60	52	83	73	75	88
4	81	66	52	78	68	75	57	51	81	59	76	90
5	70	70	65	67	61	68	64	50	78	71	70	93
6	74	69	92	57	67	79	59	44	72	78	81	88
7	90	71	89	68	58	70	46	47	71	73	87	90
8	87	55	55	61	49	76	66	44	69	76	87	93
9	95	65	57	59	53	79	62	50	90	80	91	87
10	95	77	77	65	50	74	52	65	80	85	91	85
11	76	73	46	40	60	59	42	53	82	88	76	90
12	68	55	41	52	61	59	44	63	72	84	72	87
13	73	72	53	49	61	74	41	76	68	82	72	81
14	75	85	51	49	63	52	48	77	71	90	82	91
15	63	81	53	42	64	59	52	69	65	79	85	92
16	78	87	60	48	58	62	59	71	89	81	87	87
17	74	86	84	54	55	68	56	65	89	75	85	83
18	37	59	61	54	49	55	45	64	62	75	90	89
19	60	54	44	54	46	52	47	60	70	70	88	86
20	72	74	37	80	52	58	45	73	67	70	92	86
21	57	78	32	87	51	62	44	82	68	78	90	90
22	62	61	29	71	75	71	48	77	68	80	90	94
23	47	43	31	72	86	72	49	71	72	75	85	95
24	47	43	35	61	69	77	59	71	68	79	68	91
25	65	52	33	52	55	63	62	70	69	77	57	86
26	63	62	44	60	54	63	52	69	89	80	73	91
27	71	66	43	52	69	62	58	68	84	72	76	84
28	66	63	52	57	71	58	68	65	80	74	80	84
29	60		54	59	88	52	66	74	83	76	78	84
30	61		58	67	72	58	61	82	79	77	89	86
31	48		77		73		64	78		75		84
Mes	69	66	54	61	64	65	55	64	76	77	81	88
Min	37	43	29	40	46	52	41	44	62	59	57	81
Dita	18	24	22	11	19	19	13	6	18	4	25	13
Max	95	87	92	87	88	79	68	82	93	90	92	95
Dita	10	16	6	21	29	9	28	21	2	14	20	23
Std	14	12	17	12	12	8	8	12	9	6	8	4

4.40 St. automatik Kamenicë - Lagështia e ajrit

Lagështia e ajrit (%): 2022
Gjatësia gjeografike e st.: 21° 34' 14.12"
Lartësia mbidetare e st.: 474 m lmd
Gjerësia gjeografike e st.: 42° 35' 18.18"

Dita	I	II	III	IV	V	VI	VII	VIII	IX	X	XI	XII
1	89	86	70	85	82	70	65	60	81	98	77	92
2	89	76	67	70	93	74	66	59	96	85	75	91
3	94	73	65	78	92	73	68	57	84	85	76	93
4	91	75	61	74	75	79	66	55	82	83	81	89
5	90	78	65	75	65	74	69	50	84	81	79	93
6	88	75	96	63	74	87	69	50	79	79	92	94
7	83	92	87	76	68	78	64	66	76	79	94	94
8	90	72	77	52	65	88	74	59	78	81	93	95
9	99	84	75	59	57	85	95	57	98	85	93	96
10	88	85	75	80	61	88	74	75	81	89	88	92
11	84	79	72	51	67	88	63	62	86	98	88	96
12	82	67	62	56	64	90	63	71	86	91	84	96
13	74	82	55	52	63	81	62	83	79	94	84	90
14	83	86	52	46	72	70	59	84	76	99	88	99
15	83	83	56	48	62	67	58	73	69	87	96	97
16	83	87	63	59	60	65	59	70	93	84	96	94
17	81	79	85	84	70	76	59	70	97	78	98	96
18	59	58	63	71	68	71	50	65	80	75	98	86
19	76	64	54	59	58	62	57	62	75	77	95	83
20	75	79	45	92	58	65	54	82	74	79	98	88
21	82	82	42	90	62	71	53	88	85	82	93	88
22	77	89	43	74	76	87	51	81	80	86	91	98
23	73	67	45	78	86	79	45	80	81	82	88	94
24	76	61	42	67	78	71	57	77	75	82	89	97
25	74	60	45	56	71	73	61	80	75	82	87	100
26	78	71	50	62	68	77	52	71	94	79	88	93
27	89	85	51	61	68	72	64	70	86	72	90	87
28	83	77	60	76	78	65	75	72	83	75	91	88
29	84		61	73	90	63	67	85	95	79	94	88
30	77		62	70	82	69	67	86	83	78	88	94
31	75		77		74		73	87		75		94
Mes	82	77	62	68	71	75	63	70	83	83	89	93
Min	59	58	42	46	57	62	45	50	69	72	75	83
Dita	18	18	21	14	9	19	23	5	15	27	2	19
Max	99	92	96	92	93	90	95	88	98	99	98	100
Dita	9	7	6	20	2	12	9	21	9	14	17	25
Std	8	9	14	13	10	8	10	11	8	7	6	4

4.41 St. automatik Malishevë - Lagështia e ajrit

Lagështia e ajrit (%): 2022
Gjatësia gjeografike e st.: 20° 44' 01.56"
Lartësia mbidetare e st.: 553 m lmd
Gjerësia gjeografike e st.: 42° 28' 29.23"

Dita	I	II	III	IV	V	VI	VII	VIII	IX	X	XI	XII
1	76	79	74	84	74	58	55	46	74	82	70	83
2	67	63	61	73	81	62	58	49	85	69	69	85
3	68	65	56	80	83	59	58	48	77	72	69	88
4	71	63	54	80	60	68	56	44	74	67	70	89
5	63	68	69	68	53	63	62	40	73	71	70	93
6	70	62	88	56	64	76	57	39	67	71	84	90
7	87	74	80	72	59	73	51	47	66	62	83	93
8	87	67	72	59	61	68	65	44	58	76	86	94
9	95	68	66	58	51	79	84	47	78	75	89	81
10	93	77	80	73	50	82	61	62	72	82	95	77
11	82	62	64	45	56	76	49	49	79	91	81	87
12	83	61	48	48	52	77	48	58	72	82	73	85
13	69	71	48	44	52	69	50	75	65	85	75	82
14	75	72	47	37	69	59	47	75	56	86	79	92
15	67	68	46	36	58	53	49	59	44	78	82	89
16	78	91	47	49	55	50	51	56	76	78	79	83
17	74	78	75	79	54	66	46	53	80	68	81	79
18	49	55	60	67	59	57	39	51	69	73	79	75
19	60	46	40	53	40	50	44	48	68	68	75	83
20	66	74	35	82	46	49	41	66	57	64	86	83
21	79	78	35	90	50	51	45	79	68	76	89	90
22	67	74	35	78	66	67	42	71	65	62	94	94
23	60	53	37	72	83	68	37	73	65	64	83	96
24	65	47	37	54	58	70	49	69	58	68	72	91
25	59	46	33	48	39	57	57	67	56	65	68	87
26	63	65	41	53	46	60	46	59	87	73	75	82
27	71	89	38	46	66	56	58	56	77	59	76	73
28	67	78	52	64	69	52	68	53	72	65	81	76
29	67		49	62	82	49	61	65	80	67	84	80
30	64		50	63	66	53	53	78	72	71	84	78
31	50		83		61		59	76		64		83
Mes	71	68	55	62	60	63	53	58	70	72	79	85
Min	49	46	33	36	39	49	37	39	44	59	68	73
Dita	18	25	25	15	25	29	23	6	15	27	25	27
Max	95	91	88	90	83	82	84	79	87	91	95	96
Dita	9	16	6	21	3	10	9	21	26	11	10	23
Std	11	12	16	15	12	10	10	12	10	8	7	6

4.42 St.automatik Podujevë/Shajkoc - Lagështia e ajrit

Lagështia e ajrit (%): 2022
Gjatësia gjeografike e st.: 21° 11' 52.40"
Lartësia mbidetare e st.: 713 m lmd
Gjerësia gjeografike e st.: 42° 56' 01.86"

Dita	I	II	III	IV	V	VI	VII	VIII	IX	X	XI	XII
1	78	81	84	79	66	66	62	54	84	85	56	96
2	71	79	75	70	84	69	63	54	94	77	55	95
3	69	72	62	86	79	68	61	52	84	76	70	94
4	77	61	57	77	61	70	61	45	84	75	62	88
5	66	68	74	64	54	67	70	42	81	78	68	92
6	79	64	93	50	62	75	68	41	76	69	96	90
7	85	79	83	76	55	71	58	57	70	71	90	87
8	94	75	76	66	48	75	72	48	63	76	90	91
9	98	74	79	58	47	80	91	62	89	82	99	84
10	90	76	80	82	53	88	72	69	86	86	91	80
11	88	65	71	48	60	88	55	53	89	88	82	91
12	90	64	60	47	54	85	54	60	82	83	79	96
13	79	75	47	46	55	77	52	88	71	89	77	88
14	74	76	45	37	66	66	50	84	65	94	78	96
15	78	69	42	33	55	59	48	69	49	79	86	99
16	78	81	60	57	52	59	45	63	82	79	90	92
17	69	79	88	87	59	76	45	60	90	68	85	87
18	63	52	62	77	66	68	43	58	73	70	89	84
19	67	44	42	55	46	53	48	55	78	73	95	84
20	66	78	36	83	44	57	43	81	75	72	93	86
21	80	82	36	93	46	65	42	88	85	75	93	97
22	74	83	35	67	67	79	40	81	79	68	86	96
23	71	63	37	76	82	79	33	81	77	61	80	86
24	78	51	35	54	64	66	52	83	65	63	78	92
25	66	45	31	48	50	69	58	80	62	66	83	86
26	76	74	41	55	58	75	43	68	86	75	83	82
27	82	93	42	56	67	65	60	66	84	63	88	80
28	67	88	56	71	77	60	67	58	73	68	92	79
29	76		50	72	85	57	65	77	79	74	88	83
30	62		51	64	73	60	68	87	70	67	95	84
31	51		72		71		70	82		61		84
Mes	76	71	58	65	61	70	57	66	77	74	83	89
Min	51	44	31	33	44	53	33	41	49	61	55	79
Dita	31	19	25	15	20	19	23	6	15	31	2	28
Max	98	93	93	93	85	88	91	88	94	94	99	99
Dita	9	27	6	21	29	10	9	13	2	14	9	15
Std	10	12	18	15	12	9	13	15	10	9	11	6

4.43 St. automatik Prizren - Lagështia e ajrit

Lagështia e ajrit (%): 2022
Gjatësia gjeografike e st.: 20° 44' 08.41"
Lartësia mbidetare e st.: 402 m lmd
Gjerësia gjeografike e st.: 42° 14' 51.04"

Dita	I	II	III	IV	V	VI	VII	VIII	IX	X	XI	XII
1	97	83	71	80	74	63	55	48	77	88	77	90
2	80	64	59	81	94	64	56	54	91	66	79	91
3	73	59	54	84	90	61	60	52	79	73	82	90
4	72	64	59	84	67	68	54	49	78	68	79	94
5	62	72	67	75	56	63	62	47	75	74	80	94
6	70	70	96	62	69	75	63	45	70	80	89	95
7	96	68	87	79	71	80	54	53	66	65	86	100
8	91	64	65	57	69	75	71	51	62	80	91	99
9	97	70	64	53	62	86	99	53	87	84	99	82
10	94	80	80	81	59	90	66	61	71	90	97	81
11	79	72	64	53	64	86	59	61	82	100	81	90
12	74	64	51	53	55	93	56	64	77	93	75	85
13	69	74	52	50	56	77	54	79	68	98	78	86
14	80	78	55	43	76	68	56	75	58	96	84	99
15	75	67	48	47	70	59	55	62	46	91	90	96
16	78	94	43	55	59	57	57	63	80	88	76	93
17	86	77	73	78	56	74	56	57	84	83	83	83
18	53	52	63	66	62	65	45	52	67	82	77	76
19	58	46	46	56	48	56	50	50	70	83	73	81
20	65	71	41	87	51	54	52	72	64	68	92	86
21	79	83	41	97	55	52	55	82	69	81	99	92
22	65	77	40	86	69	70	53	75	69	71	100	99
23	60	54	36	77	88	73	48	78	67	64	82	100
24	65	52	36	58	61	73	53	75	63	72	85	99
25	65	52	34	50	45	56	59	71	60	65	77	97
26	65	65	41	58	48	61	51	68	91	83	79	98
27	66	83	40	53	69	59	65	58	81	76	76	70
28	67	77	51	63	74	56	71	57	71	75	87	88
29	68		47	64	90	56	62	71	81	76	83	91
30	70		48	65	71	59	55	83	72	77	93	81
31	59		83		59		62	79		80		82
Mes	73	69	56	67	66	68	58	63	73	80	84	90
Min	53	46	34	43	45	52	45	45	46	64	73	70
Dita	18	19	25	14	25	21	18	6	15	23	19	27
Max	97	94	96	97	94	93	99	83	91	100	100	100
Dita	9	16	6	21	2	12	9	30	26	11	22	7+
Std	12	11	16	15	13	11	10	12	10	10	8	8

4.44 Ferizaj - Drejtimi i erës

Drejtimi i erës: 2022
Gjatësia gjeografike e st.: 21° 08' 13.31"
Lartësia mbidetare e st.: 578 m lmd
Gjerësia gjeografike e st.: 42° 22' 32.45"

Dita	I	II	III	IV	V	VI	VII	VIII	IX	X	XI	XII
1	WSW	W	W	SSW	ENE	NW	SW	SW	NW	E	WSW	WSW
2	W	SW	W	S	ENE	NNW	N	SSW	S	W	SW	E
3	E	W	SW	WSW	SSW	NW	N	NW	SW	SW	SSW	WSW
4	SE	NE	SW	NW	NNE	SE	NW	NNW	E	WSW	WNW	SSW
5	SE	SW	ENE	NE	NNW	NW	NW	SW	WSW	ESE	E	WSW
6	WSW	NW	SW	NNE	NE	WNW	NW	WSW	WSW	ESE	ESE	S
7	NW	NW	W	SSW	ENE	E	NW	WSW	ESE	ESE	ENE	WSW
8	WSW	W	WNW	SW	ESE	E	NNW	NE	SSE	NW	WNW	SSW
9	NW	WSW	NNW	S	SW	E	NW	WSW	NNW	WSW	ESE	SW
10	SW	ENE	SW	WSW	NW	WSW	NNW	ENE	NW	SW	NNW	SW
11	WNW	S	NW	W	NW	W	NNW	WNW	WSW	SW	W	W
12	NW	WSW	SW	WNW	NNW	SW	WSW	W	W	SW	SW	WSW
13	WNW	E	C	WNW	WNW	WSW	NW	NW	NW	SW	WSW	W
14	WSW	ESE	NW	SW	WNW	NNW	NNW	N	SE	WSW	NNW	ENE
15	WNW	SE	W	ESE	NNW	N	N	ENE	SSE	SW	SSW	E
16	SE	SE	SSW	NW	NNW	W	NNW	WSW	SE	ESE	SSW	ENE
17	WNW	NNE	WNW	W	WNW	NNW	WSW	SW	ESE	ESE	SW	W
18	W	N	W	NNW	WNW	WNW	W	WNW	WNW	E	E	W
19	SW	E	ENE	NNE	WSW	WSW	E	WSW	SW	WSW	WNW	SSW
20	NNE	ENE	E	WSW	N	WSW	SSW	SW	NW	NW	E	W
21	W	WSW	WSW	ESE	SSW	SSE	WSW	SW	WNW	E	WSW	WNW
22	WSW	WSW	WSW	E	SW	SW	NW	NW	SW	E	E	NNE
23	NW	WSW	NW	SSW	SW	WNW	ESE	NE	NNW	NW	ESE	ESE
24	WNW	NW	WSW	WSW	E	WNW	SSE	WSW	SE	ESE	SW	ESE
25	WNW	C	NW	WSW	ESE	WSW	WNW	W	SSE	WNW	NW	ESE
26	W	WNW	WSW	WNW	NNW	WNW	S	NE	SSE	NW	W	SSE
27	WNW	W	NW	WNW	SSW	W	ESE	E	WSW	WSW	WSW	W
28	SW	W	ESE	WNW	WSW	WSW	SE	S	SE	W	SSW	E
29	WNW		NW	E	WSW	WSW	S	SW	NW	W	ESE	SE
30	ESE		WSW	SSE	SE	SW	S	WSW	SW	WSW	W	ESE
31	SW		ESE		NE		SSW	S		W		NW
Drej-timi domi-nanat muaj	WNW	WSW, W	NW	WSW, WNW	NNW	WSW	NW	WSW	NW	ESE, SW, WSW	E, ESE, SSW, SW, WSW	W

Calm: Wind speed *leq* 0.2 m/s

4.45 Pejë - Drejtimi i erës

Drejtimi i erës: 2022
Gjatësia gjeografike e st.: 20° 18' 18.30"
Lartësia mbidetare e st.: 498 m lmd
Gjerësia gjeografike e st.: 42° 39' 56.30"

Dita	I	II	III	IV	V	VI	VII	VIII	IX	X	XI	XII
1	W	N	SSE	SSE	NNW	SE	NNW	N	NNW	SSW	N	S
2	NNW	N	N	NNW	NNW	NNW	NNW	SSE	NNW	N	NW	N
3	N	N	S	S	NNW	N	NNW	SSE	NNW	N	NNW	S
4	SSW	S	SW	SSW	NNW	E	NNW	NNW	E	SE	SSW	N
5	SSW	SE	NNW	SSW	NNW	NNW	NNW	NNW	S	N	N	SSW
6	NNW	S	N	W	N	SE	N	N	NNW	SSW	N	N
7	N	N	N	S	S	NNW	N	NNW	NNW	N	SSE	SE
8	S	W	NNW	W	NNW	N	NNW	N	NNW	N	NNW	S
9	SSW	N	N	SW	NNW	SE	N	NE	S	S	S	SE
10	N	SSW	SSW	SW	N	N	NNW	NNW	N	SSE	S	E
11	N	NNW	N	SSW	NNW	SE	SSW	SE	S	NNW	S	SSW
12	SE	SSW	NNW	NNW	NNW	NNW	N	SSE	N	SE	N	S
13	N	SSE	N	N	N	NNW	E	S	NNW	N	E	S
14	SSW	S	NNW	NNW	NNW	E	NNW	NNW	S	NNW	S	NNW
15	S	S	SSE	NNW	NNW	S	NW	NNW	N	N	S	SSW
16	SSW	SSE	S	N	NNW	N	N	NNW	NNW	N	SE	N
17	SSW	SE	N	N	N	N	S	NNW	NE	N	S	NW
18	N	NNW	SSE	S	W	SSE	SSE	NNW	N	NNW	S	S
19	S	ESE	W	S	N	SE	NNW	N	N	SSW	WSW	S
20	W	S	N	N	NNW	ESE	NNW	NNW	SSE	S	SSE	ENE
21	SSW	SSW	NNW	SSE	NNW	SSW	W	NNW	S	N	SSW	S
22	NNW	SSW	NNW	N	N	SE	N	N	N	S	N	SSE
23	N	N	NNW	N	NNW	N	N	N	N	N	SSW	S
24	SE	N	SW	ESE	SE	SSW	NNW	S	N	N	S	SSE
25	S	NNW	S	N	SE	SSW	NNW	NNW	E	SSW	S	S
26	SSW	N	S	N	SW	S	NNW	NNW	N	N	N	S
27	SSW	NNW	SSW	N	N	S	SE	NNW	SSW	N	NNW	S
28	NNW	NNW	NNW	S	NNW	SSE	SSE	NNW	SSE	N	S	S
29	N		N	SSE	SSW	SE	NNW	SSE	N	N	N	SSE
30	S		NNW	NNW	ENE	NNW	SE	S	N	N	NNW	SE
31	E		NNW		SE		NNW	S		NNW		N
Drej-timi domi-nanat muaj	SSW	N	NNW	N	NNW	SE	NNW	NNW	N	N	S	S

4.46 Prishtinë - Drejtimi i erës

Drejtimi i erës: 2022
Gjatësia gjeografike e st.: 21° 08' 13.49"
Lartësia mbidetare e st.: 573 m lmd
Gjerësia gjeografike e st.: 42° 38' 56.36"

Dita	I	II	III	IV	V	VI	VII	VIII	IX	X	XI	XII
1	NNW	NNE	NNE	SE	ESE	NE	NNE	NNE	NE	SE	C	NNE
2	S	C	NNE	SSE	SE	NE	NNW	NNW	NE	NNW	NE	C
3	NNE	NNE	SW	SSW	NNW	NE	NNW	NNE	NW	NE	C	SE
4	SSW	C	NE	SSW	NW	S	SW	NE	SSE	NE	SE	SSE
5	SSE	NE	NE	SSW	NW	NNE	NE	NE	NE	NE	ENE	C
6	NE	ESE	SW	SSW	N	NE	SW	NNE	NE	WNW	NNE	NE
7	NE	SW	NE	SW	ESE	SSW	SSW	WNW	SW	NNW	W	SSW
8	W	NW	NE	SW	E	NE	SW	NNE	W	SW	C	SW
9	NW	NW	NNE	SSW	NW	SSW	NNE	NE	C	N	SSW	SE
10	NE	SSE	NW	WNW	NW	S	NE	NE	W	W	NW	SE
11	NNE	C	NNE	NNE	NNW	NNE	NNE	N	NE	E	NE	NNE
12	NNE	NNW	WNW	NE	C	NW	SW	NNW	NNE	SSE	NE	NNE
13	NE	S	S	NE	SW	SSW	SW	NW	NNE	NE	ESE	NNE
14	C	SE	C	NNW	NNE	SSW	SSW	NW	SW	NE	NW	NW
15	WSW	SSE	NW	C	WNW	SW	SSW	NE	SW	SSW	SSE	S
16	SSE	NNE	NW	NNW	C	S	NNE	C	NE	WSW	SE	E
17	SSW	WSW	NE	NNE	NE	SSW	NNE	NNE	ESE	NNW	SSE	SSW
18	NNW	NW	NE	N	NNE	NW	SW	NW	NW	S	ENE	NNW
19	S	-	N	SW	NE	S	SW	NE	NNE	N	SW	NE
20	SSW	-	N	SE	NE	NW	SW	W	NE	C	ENE	C
21	NNE	SW	NE	SSW	N	SSW	SW	N	NE	SE	NE	C
22	NNW	NNE	NNE	SE	NNE	E	SW	NW	NNE	NNE	NE	C
23	NW	NNE	NNE	ENE	NW	SSW	E	NE	NNW	NE	SSE	C
24	NE	NNE	NW	S	C	SSW	NNE	NE	WSW	C	NNE	-
25	C	NE	NE	WSW	SSW	WSW	SW	NNE	SW	NE	NNE	-
26	NW	NW	SSW	NW	NNE	NNE	C	NE	NE	NE	NNE	-
27	NE	NNW	SW	NE	NE	ESE	NE	NNE	SW	NE	NNE	NNE
28	NE	NE	C	NE	NNE	SW	SSW	S	SW	SW	NE	NNE
29	NE		SE	NE	NNW	SSW	SW	NW	C	NE	SE	C
30	SSW		SW	NW	SSW	ENE	SE	NE	SSW	NNW	NE	C
31	SE		SE		NE		N	SW		NE		WSW
Drejtimi dominanat muaj	NE	NNE	NE	SSW	NNE, NE, NW	SSW	SW	NE	NE	NE	NE	NNE

Calm: Wind speed *leq* 0.2 m/s

4.47 St. automatik Dragash - Drejtimi i erës

Drejtimi i erës: 2022
Gjatësia gjeografike e st.: 20° 38' 55.05"
Lartësia mbidetare e st.: 1047 m lmd
Gjerësia gjeografike e st.: 42° 03' 59.42"

Dita	I	II	III	IV	V	VI	VII	VIII	IX	X	XI	XII
1	N	NW	NW	SSE	NW	NW	S	NW	ENE	SE	NW	N
2	N	NW	NW	SSE	NNW	NW	NE	N	NNW	NW	WSW	ENE
3	SSW	NNW	N	ENE	NW	NNW	NW	NW	NW	NW	NNW	NNW
4	SSE	SE	NW	NNW	NW	NE	NW	WNW	NNW	NW	SE	S
5	SW	NW	NW	WNW	NW	NNW	N	N	NW	WNW	SE	NNW
6	SSW	SSE	NNW	SSE	SSE	SSW	NW	N	NW	NW	NNW	SE
7	NNW	NNE	NW	SE	E	NW	WNW	NW	NW	NW	NNW	WSW
8	N	N	NW	SSE	NW	SSW	NW	NNE	SW	ENE	NNW	S
9	NNW	NNW	N	SSE	NW	ESE	NW	ENE	N	NNW	W	S
10	NW	ENE	NW	SSE	NW	NNW	NW	NW	SSW	NW	NW	SW
11	NW	ENE	WNW	NNW	NNW	N	N	WNW	NNW	NNW	NW	SE
12	NW	N	WNW	NW	NW	N	NNW	S	NW	NNW	NNW	S
13	NNW	NW	SSE	NW	NW	ENE	WNW	NW	WNW	NW	NW	N
14	ENE	S	NNW	NW	NNW	NW	NW	NNW	SE	NNW	NW	N
15	NNW	SE	WNW	NNW	NW	NNW	NW	NW	SW	NW	SE	SE
16	ESE	SSW	S	NW	NNW	WNW	NW	SW	NE	NW	SE	SSE
17	NNW	SE	N	NW	SW	N	NW	ENE	SSE	NW	SW	SSE
18	NW	NW	NW	NNW	NNW	NNW	NW	NW	NW	WNW	SSW	NNW
19	NE	SE	N	ESE	N	NNW	NW	SW	N	NW	SSE	NW
20	SE	SSE	NW	ESE	NW	SW	WNW	ESE	NW	NW	ESE	NNW
21	NW	SSE	NW	WNW	NNW	SE	NNW	NW	NW	E	SE	E
22	SSW	NW	WNW	ESE	NW	N	NW	WNW	NNW	SSE	SSE	NE
23	NNW	N	NW	SE	NNW	SW	NW	WNW	NW	SW	S	SW
24	NNW	WNW	NW	WSW	SSW	NNW	NNW	NW	WSW	SSW	NW	NW
25	ENE	NW	NNW	SSE	ESE	E	NW	NW	SSE	ENE	WNW	NW
26	NNW	NNW	N	NW	NW	NNW	NNW	NW	SE	NW	NW	SSE
27	N	NW	NW	NW	NW	WNW	NW	WNW	SSE	NW	NW	SE
28	NW	NNW	NNW	N	ENE	NW	NW	SSE	SSE	NNW	NNW	NNW
29	NNW		SE	NW	N	NNW	NW	NNW	ESE	NW	-	SSW
30	S		S	NNW	SSW	WNW	SSW	NW	SW	NW	NNW	SW
31	ESE		ESE		SW		N	NNW		NW		SSW
Drej-timi domi-nanat muaj	NNW	NW	NW	NW	NW	NNW	NW	NW	NW	NW	NW	NNW

4.48 St. automatik Gjakovë - Drejtimi i erës

Drejtimi i erës: 2022
Gjatësia gjeografike e st.: 20° 23' 24.01"
Lartësia mbidetare e st.: 410 m lmd
Gjerësia gjeografike e st.: 42° 25' 32.02"

Dita	I	II	III	IV	V	VI	VII	VIII	IX	X	XI	XII
1	WNW	NE	N	SW	NW	WNW	NW	NE	N	NW	WSW	N
2	W	ENE	NW	S	NW	NW	NNW	NNW	WNW	SW	WSW	NW
3	SSW	NW	ESE	S	NNW	WNW	NW	WNW	WNW	E	NNE	ENE
4	SSE	E	N	NW	ESE	WNW	NNW	WNW	NW	ENE	S	E
5	S	WNW	N	SSE	SW	W	W	WNW	ENE	N	WNW	ENE
6	SSW	SE	NW	E	SSE	E	W	NE	WNW	W	NW	WNW
7	NW	NNW	N	SSE	NW	NW	NE	NE	SW	NW	NW	E
8	W	NNW	NE	SSE	NW	WSW	NW	ENE	-	ENE	ENE	W
9	NNE	E	N	SE	WNW	SSE	NNE	WNW	-	NW	WNW	S
10	ENE	SW	NNW	NW	NW	NW	NNE	NE	S	N	E	S
11	NE	NW	NNE	WNW	W	NW	NNE	NNE	NW	NW	NE	S
12	ENE	NNE	NE	SW	NE	E	SE	SW	NE	NW	NNW	NW
13	N	WSW	SW	NW	WSW	NW	N	NE	NE	NW	NW	WNW
14	WSW	S	WSW	NW	NW	NE	W	N	SSW	NW	WSW	ESE
15	NNE	SW	SE	WNW	NNW	WNW	SE	ESE	SSW	WNW	SE	W
16	WNW	SSW	S	NNE	NW	NNW	NW	S	NW	NNW	S	SW
17	NW	SSE	NW	NE	SSE	WNW	NNE	SW	SE	NW	SSE	SSE
18	ENE	WNW	NNE	NE	NNE	N	WNW	NNE	N	ESE	NW	NW
19	WNW	SW	NNE	SSW	NW	WNW	NW	SSW	SSW	WSW	S	NW
20	S	SSW	NW	SSE	WSW	SSE	NW	WSW	N	NNE	W	N
21	NNE	SSE	N	WNW	WSW	SSW	ESE	NW	NW	ENE	NNE	NNE
22	NW	NNE	N	SW	NW	NW	SW	N	NNE	SSW	NW	WNW
23	NNW	N	NE	SSE	WNW	W	SSW	WNW	NNE	WSW	SE	E
24	N	NE	ENE	SE	SSE	N	NW	NW	SSW	W	SSW	NW
25	WNW	ENE	NW	S	SW	S	ENE	NW	SSW	WNW	E	WNW
26	NE	N	E	SSE	NW	WNW	NW	NW	SW	W	NNW	WSW
27	WSW	NW	WSW	SE	NW	E	NE	WNW	SSE	WNW	NNE	WNW
28	NNE	NNE	S	NW	N	NW	NW	S	S	NW	N	WNW
29	N		S	N	N	NW	WNW	W	S	NE	NNE	E
30	E		S	NW	SSE	NW	S	NNE	SSE	W	NNW	S
31	ESE		SSW		NNW		NW	WNW		WSW		NNW
Drejtimi dominanat muaj	NNE, WNW	NNE, SW, NW	N	SSE, NW	NW	NW	NW	WNW	SSW	NW	NW	WNW

4.49 St. automatik Istog - Drejtimi i erës

Drejtimi i erës: 2022
Gjatësia gjeografike e st.: 20° 29' 24.50"
Lartësia mbidetare e st.: 457 m lmd
Gjerësia gjeografike e st.: 42° 46' 43.40"

Dita	I	II	III	IV	V	VI	VII	VIII	IX	X	XI	XII
1	E	NE	NW	E	N	SE	ESE	SSW	ENE	E	SE	SSE
2	SSE	NE	W	SW	NE	W	WNW	NNE	SW	WSW	SE	SE
3	NE	NNW	SE	SSE	W	SE	SSW	ENE	SSE	NE	S	SE
4	NE	ESE	WNW	S	SW	WSW	SSE	SSE	WNW	W	SSE	ESE
5	NNE	ESE	NNE	SSE	W	SSE	NW	SE	SE	NE	N	ESE
6	E	SE	SW	SSE	ENE	WNW	WNW	NW	NNE	SSE	NE	W
7	WSW	WNW	SSE	N	NNW	S	NW	NW	SE	SE	SSE	SE
8	SE	NW	WNW	SE	N	WNW	NW	ESE	ESE	E	SE	ESE
9	SW	S	SW	SE	NW	ESE	NW	NW	WNW	SSE	SSW	SE
10	SSE	SE	NW	N	NNW	NNW	NW	NW	NNE	ESE	SE	N
11	N	W	W	WNW	SE	NW	NW	N	SE	NNE	SE	NE
12	W	WNW	WNW	ESE	SE	WNW	NNW	W	NNW	SE	NNE	NE
13	SE	SSE	SE	NE	SE	SE	NW	NNE	N	SSE	NNE	E
14	SE	SE	SSE	SSE	NW	WNW	ENE	NW	SSE	NNE	SSE	NE
15	NW	NE	SE	WNW	SW	SSE	SSE	NE	NNE	NNE	SE	N
16	SE	ESE	SE	WNW	SW	SSW	NW	SE	N	SE	E	NNE
17	ESE	NNE	SW	NNW	NNW	NW	NNW	ESE	NNE	SE	SE	SW
18	NW	E	NE	WNW	NW	NW	NNE	SSE	NW	SSE	NE	SW
19	SSE	NE	NNE	SSE	SSW	E	SE	WNW	NW	SE	WSW	NE
20	NE	E	NNE	ENE	SSW	SSE	E	NNW	NE	W	SE	SE
21	WNW	SE	ENE	SE	NW	SE	WNW	NNW	WNW	SSE	SE	WSW
22	NW	NW	NNW	SE	SSE	E	SSW	SSW	WNW	SE	NE	ESE
23	SSE	N	NE	SSE	SW	WNW	SW	NNW	SW	E	SSE	S
24	NW	ESE	W	S	NNE	ESE	WNW	NNW	SE	SE	SE	NNE
25	SE	ESE	SE	SSE	N	WNW	SE	WNW	NE	SSE	SE	SE
26	NW	NW	SW	SSE	SE	NE	NW	NW	NNE	SE	NW	SW
27	SSE	NNE	SE	N	SE	SE	NW	SE	SE	SE	W	E
28	WNW	NW	NNE	NW	WNW	SE	W	SE	NE	SSE	ESE	SSE
29	NW		SSE	NW	SE	SE	SSW	WNW	NNE	SE	SE	SSE
30	NW		ENE	ESE	SE	SSW	WNW	E	NW	ENE	SW	SE
31	SSE		NE		WNW		W	SW		SSE		SSE
Drej-timi domi-nanat muaj	NW	ESE	SE	SSE	SE	SE	NW	NW	NNE	SE	SE	SE

4.50 St. automatik Kamenicë - Drejtimi i erës

Drejtimi i erës: 2022
Gjatësia gjeografike e st.: 21° 34' 14.12"
Lartësia mbidetare e st.: 474 m lmd
Gjerësia gjeografike e st.: 42° 35' 18.18"

Dita	I	II	III	IV	V	VI	VII	VIII	IX	X	XI	XII
1	NNW	N	NNE	SSW	SSW	ENE	N	NNW	NW	NNW	NNW	N
2	NNW	NNW	N	WSW	NW	NE	E	ENE	NNW	N	NW	SE
3	NW	NNW	NE	W	NE	ENE	S	NNE	NNW	NW	NNW	SE
4	NNW	NNW	NNW	NNW	NW	N	N	E	ENE	NNW	N	SSE
5	NNW	NNW	NNE	SSE	NW	NNW	NNW	ENE	N	ENE	SSW	SSE
6	N	NNW	NNW	SSE	SE	N	ENE	E	NW	NNW	N	SE
7	N	N	ENE	WNW	SSW	NW	NE	ENE	NNW	NE	SSW	SSE
8	NNW	N	ENE	WNW	SE	NW	E	ENE	NNW	NNW	NW	S
9	NNW	N	ENE	NW	ENE	SE	N	ENE	NNW	ENE	NNW	SE
10	N	NNW	NNE	NNE	ENE	ENE	NE	NE	NW	S	NW	S
11	NNW	NNW	NNW	NE	N	NNE	ENE	ENE	NNW	NNW	ENE	S
12	NNE	N	NNW	SE	NW	N	N	W	NNW	NNW	NE	N
13	NNE	SE	NNW	ENE	NNW	NNW	NW	N	ENE	SSE	SSE	N
14	NNW	N	NNW	NNW	NNE	ENE	NE	NNE	SE	NNW	NNW	SE
15	NW	NNW	NW	NNW	N	E	ENE	NNW	NNW	NW	NNW	ESE
16	NW	SE	ENE	NNE	NW	NNW	NE	NW	NNW	NNW	SSE	ESE
17	NNW	SSE	NNW	NE	NW	N	ENE	ENE	SE	NNW	N	SE
18	N	NNE	NE	N	NNW	N	ENE	NNW	N	NNW	NW	NNW
19	NNW	NNW	NE	ESE	E	NE	NE	NNW	NNW	N	WSW	NNW
20	NW	NNW	N	N	NNW	NNW	ENE	W	ENE	NNW	WNW	SE
21	NNW	S	ENE	SE	NW	N	NNW	ENE	N	SSE	N	NNW
22	NE	N	NE	S	E	E	ENE	NE	NNW	NNW	S	NW
23	NNE	NE	E	NW	NW	NE	NW	ENE	ENE	N	WNW	NNW
24	NE	NE	ENE	SSE	NNW	NNW	NNW	ENE	NW	NNW	E	N
25	NW	WNW	NNE	NW	NNW	ENE	NE	N	N	NW	NNW	NNW
26	NW	NNE	N	N	SE	NNW	SE	E	N	NNW	NNE	NNW
27	NNW	N	ENE	NNW	N	NE	NE	NNW	NW	ENE	N	ENE
28	NW	N	NW	ENE	ENE	ENE	WSW	NNW	NW	NW	N	N
29	N		NNW	ENE	NNW	NNW	N	E	NNW	NNW	NNW	NNW
30	NNW		NNW	N	NNW	NNW	N	E	N	NNW	N	NNW
31	NNW		SSW		NE		E	NNW		NE		NNW
Drej-timi domi-nanat muaj	NNW	NNW	NNW	N, NNW	NW	NNW	NE, ENE	ENE	NNW	NNW	N, NNW	NNW

4.51 St. automatik Malishevë - Drejtimi i erës

Drejtimi i erës: 2022
Gjatësia gjeografike e st.: 20° 44' 01.56"
Lartësia mbidetare e st.: 553 m lmd
Gjerësia gjeografike e st.: 42° 28' 29.23"

Dita	I	II	III	IV	V	VI	VII	VIII	IX	X	XI	XII
1	NNW	NE	NNW	SSW	ESE	WNW	E	N	WSW	SE	S	N
2	NE	NNE	N	SSW	NE	NW	NE	NNE	NNW	SSW	WSW	WNW
3	S	N	NNE	SSE	N	N	N	NNE	WNW	NNW	SSW	S
4	SE	S	N	S	NNE	W	NE	NNW	NW	N	S	SW
5	S	WNW	N	ESE	SE	N	W	NNW	N	NNE	ENE	SE
6	SW	SSW	N	SSW	SSW	N	N	NE	N	ESE	NNE	W
7	-	N	N	SSW	NNE	W	NE	NNE	WNW	NNW	NNW	SSE
8	S	NNW	NNE	SSW	E	N	N	NNE	S	NNW	NW	SE
9	WSW	SSE	N	SW	NNW	SW	NW	NNE	ESE	NNE	WNW	SSW
10	NNE	S	NW	NNE	NNW	NNW	NNE	NNW	SSW	N	ESE	SSE
11	NNE	SSW	N	SW	NNW	N	NNE	NNE	NNE	W	NE	SSE
12	NE	NNE	N	W	SE	NW	NE	SE	N	NNW	NNW	S
13	N	WNW	W	NNE	NW	NW	NNW	NNW	NNE	SE	SW	SW
14	SW	SW	WNW	SW	WSW	NNE	N	NNW	SSW	NE	SE	SE
15	N	SW	SE	ENE	SW	N	NNE	SSW	SSW	NNW	S	S
16	NW	NW	S	N	WNW	N	NNE	S	S	NE	S	ESE
17	NNE	SSW	N	NNE	SSW	WSW	NNE	W	SW	NE	S	SE
18	N	N	NE	NNE	N	NNE	NE	W	N	SSE	S	NNW
19	NNW	SSW	NNE	SSW	N	NNE	NNE	NNE	N	NNE	S	WSW
20	S	SSW	NNW	SSW	WSW	SE	N	SW	NNE	N	W	ESE
21	N	SSW	NNE	WSW	W	SSE	SSE	NW	NNW	S	NNE	ESE
22	NW	NNW	NNE	S	NNW	NNE	S	N	N	SSW	WSW	ESE
23	NNE	NNW	NNW	SSE	WSW	NNW	SE	N	NNW	W	SSW	SE
24	N	NNW	NW	SSW	W	W	N	NNW	SSW	S	NNW	W
25	NNW	W	NNW	SSE	S	SSW	N	NNW	SSW	SE	S	S
26	S	N	SW	S	NNE	NNE	W	NNE	SW	N	NE	SSW
27	NW	N	NNW	WSW	W	NE	NNW	SW	SSW	NNE	NNE	N
28	NNE	NNE	SSW	NNE	NE	NE	NNW	W	SSW	NNW	NNW	NNW
29	NNW		S	NNE	N	NNE	NNW	NNW	NE	NNW	-	-
30	SE		SSW	NNW	S	S	S	W	SSW	WSW	N	S
31	SW		ESE		NNW		NNE	WNW		NNE		SSW
Drej-timi domi-nanat muaj	N, NNE, S	SSW	N	SSW	NNW	N	N, NNE	NNE, NNW	SSW	NNW	S	SE, S

4.52 St.automatik Podujevë/Shajkoc - Drejtimi i erës

Drejtimi i erës: 2022
Gjatësia gjeografike e st.: 21° 11' 52.40"
Lartësia mbidetare e st.: 713 m lmd
Gjerësia gjeografike e st.: 42° 56' 01.86"

Dita	I	II	III	IV	V	VI	VII	VIII	IX	X	XI	XII
1	N	N	NNW	SW	ESE	NW	WNW	NW	NNW	N	SW	NNW
2	SW	NW	NNW	SSW	NE	WNW	NNW	NNW	N	N	N	SW
3	SW	NNW	NW	SSW	ENE	WNW	N	N	W	N	E	NE
4	SSW	SW	N	SW	WNW	SSW	NE	N	NNE	NNW	S	ESE
5	SSW	N	N	SW	WNW	SE	NNW	NW	N	NW	E	SW
6	NNE	SSW	NNE	E	ESE	NNW	NNW	WNW	NE	N	N	ESE
7	N	NW	N	SSW	E	ESE	N	NNW	SSW	NNW	SW	ESE
8	WNW	NW	N	SSW	ESE	WNW	NNE	NE	SSW	SSW	ESE	ESE
9	N	NNE	NNW	SSW	NW	S	NW	NNW	SSW	NNW	ESE	ESE
10	N	SSW	NNW	NW	NNW	N	NNW	N	NE	ESE	SW	ESE
11	NNW	N	NW	WNW	WNW	NNW	N	NNW	NW	E	NNW	SSE
12	N	N	NW	SW	SW	NW	N	NNE	NW	NNE	NE	N
13	NNE	ENE	SW	NW	W	NE	N	NNE	NNE	N	ESE	NNE
14	ESE	SW	NW	WNW	N	N	NNW	N	SSW	N	SSW	ESE
15	N	SSE	WSW	SSW	NW	N	WNW	ESE	SSW	NE	SSW	ESE
16	SSW	ESE	N	NNW	NW	SSW	N	SSW	SSW	NW	S	ESE
17	N	SSW	NNE	NNW	N	NW	NNW	NNW	NNE	NW	WNW	ESE
18	NW	NNW	NE	N	NW	NNW	NNW	WSW	N	WNW	E	NNE
19	NNW	SSW	NE	NNW	NW	ESE	NE	NW	NNE	N	ESE	WNW
20	SSW	NE	NE	SSW	SW	SSW	ESE	E	NW	NNE	S	SSW
21	N	SSW	NNW	SW	NNW	SW	NW	NNW	NNW	SW	N	-
22	NNW	NNW	NNW	ESE	N	N	N	N	NW	SSW	ESE	-
23	N	NW	NNW	SW	NW	N	SW	N	NW	SSW	ESE	SE
24	N	NNW	WNW	SSW	N	N	SW	NNW	SSW	SSW	NW	S
25	NNW	N	NW	S	SSW	NE	NNW	NNW	SSW	NNE	N	E
26	NNW	NNW	NW	NW	NNW	N	NW	N	ESE	WNW	N	S
27	NNE	NNE	NNW	N	NNW	NNW	NNW	NE	S	NW	NE	NNE
28	N	NNW	ESE	NNE	N	NE	WSW	ENE	SSW	N	NNE	NNE
29	N		SW	N	N	NE	SW	NNW	SE	NW	NNE	SSW
30	N		SW	NE	S	NE	WNW	NE	S	NNE	NW	SW
31	NW		E		NNW		N	NNW		NNW		S
Drej-timi domi-nanat muaj	N	NNW	NNW	SSW	N, NW	N	NNW	NNW	SSW	N	ESE	ESE

4.53 St. automatik Tugjec - Drejtimi i erës

Drejtimi i erës: 2022
Gjatësia gjeografike e st.: 21° 33' 19.46"
Lartësia mbidetare e st.: 1042 m lmd
Gjerësia gjeografike e st.: 42° 41' 13.20"

Dita	I	II	III	IV	V	VI	VII	VIII	IX	X	XI	XII
1	WNW	E	SW	E	ESE	NNE	ENE	W	N	E	SSE	-
2	SE	W	WNW	SW	ENE	N	NNW	NNW	N	NW	N	-
3	WSW	WNW	W	SSW	N	NNW	N	NNW	N	W	N	ESE
4	S	SE	N	N	SW	WSW	N	NNW	W	W	E	ESE
5	SSE	SE	N	SSE	N	NNW	W	N	NNW	NNE	ESE	SE
6	N	SE	N	ESE	SE	SW	W	NNE	N	NNW	N	ESE
7	-	WNW	-	SE	E	NNE	N	NNW	E	NNW	N	ESE
8	ESE	NW	-	SW	E	SW	NNW	N	E	N	N	SE
9	NNE	WNW	W	SSW	NNW	SSW	NNW	N	ESE	N	ESE	ESE
10	-	SE	NE	N	NNW	NNW	NW	N	SW	ESE	ESE	ESE
11	-	SE	N	WNW	N	NW	WNW	N	NNW	SE	NNW	SE
12	-	N	N	N	N	NNW	W	N	NW	N	N	-
13	-	N	N	N	N	N	N	NNE	NNW	NNE	ESE	-
14	-	SE	NNE	N	N	NNW	NNW	NNW	SSE	NE	ESE	SE
15	WNW	E	SW	N	WNW	N	N	WSW	SSW	N	ESE	ESE
16	SE	ESE	WSW	NNW	NW	N	N	SSW	SW	N	SE	ESE
17	WSW	SSW	N	N	NW	W	NNW	NNW	S	N	WSW	E
18	W	NW	NNW	S	NW	N	NNW	N	N	SE	SW	-
19	WNW	SE	NE	SW	N	NNE	NNW	NNE	NNW	WNW	ESE	-
20	SW	S	NNW	ESE	N	WSW	N	E	N	WNW	SSW	ESE
21	N	SSW	NNW	E	W	SW	N	NNW	WSW	ESE	NNW	ESE
22	WNW	SW	NNW	ESE	NNW	W	NNE	NNW	NNW	S	ESE	SW
23	NW	N	N	S	S	NW	SE	N	NNW	WSW	ESE	WSW
24	NNW	NNW	W	SSW	W	NNW	WSW	NNW	SSW	SE	SSW	W
25	W	N	W	SSW	SSW	NNE	NNW	NNW	SE	N	WNW	W
26	WNW	N	W	N	NNE	NNW	N	NNW	SE	N	N	SE
27	-	-	W	NNE	NNE	NNE	ENE	N	SSW	N	-	WSW
28	S	-	NNE	NNW	N	N	NE	SW	SW	N	-	N
29	NW		SSW	N	N	N	N	N	ESE	N	-	ESE
30	W		SE	NNW	S	ESE	W	NNE	ESE	WNW	-	SE
31	E		ESE		NE		NNW	NNE		NNW		S
Drej-timi domi-nanat muaj	WNW	SE	N	N	N	N, NNW	N	NNW	N, NNW	N	ESE	ESE

4.54 Ferizaj - Shpejtësia max. e erës

Shpejtësia max. e erës (m/s): 2022
Gjatësia gjeografike e st.: 21° 08' 13.31"
Lartësia mbidetare e st.: 578 m lmd
Gjerësia gjeografike e st.: 42° 22' 32.45"

Dita	I	II	III	IV	V	VI	VII	VIII	IX	X	XI	XII
1	3.0	2.6	2.9	5.0	7.0	1.8	1.8	3.4	3.0	5.0	1.6	2.8
2	1.4	2.4	2.9	3.4	4.2	2.0	1.2	4.4	3.6	4.8	1.2	1.9
3	1.6	6.6	2.0	5.0	3.2	1.6	1.6	1.6	2.0	3.8	1.2	2.0
4	1.4	2.2	2.4	2.6	3.2	1.8	1.6	3.4	1.0	2.4	2.8	1.6
5	1.8	2.4	3.0	2.0	1.6	2.0	1.6	3.4	1.2	1.2	9.6	1.6
6	4.6	1.6	3.2	2.8	6.2	2.8	2.0	2.2	3.2	4.4	1.6	2.0
7	2.0	1.6	4.2	7.8	5.0	4.2	1.6	3.8	2.0	1.2	1.8	2.8
8	1.8	4.2	3.4	6.2	5.8	1.6	2.2	2.2	2.8	0.8	1.8	3.6
9	3.5	3.6	3.4	5.4	3.2	4.4	4.0	4.2	2.2	1.6	1.2	2.4
10	4.2	0.8	1.8	5.0	2.4	4.0	2.8	2.8	2.2	2.2	1.4	8.4
11	2.6	0.8	5.0	6.0	3.6	4.8	1.8	6.8	1.8	1.6	1.8	4.8
12	2.8	4.4	3.4	1.5	3.0	2.2	3.0	2.0	2.2	1.6	2.0	3.2
13	1.8	3.8	0.0	4.0	2.6	2.2	2.8	1.6	2.4	1.6	1.8	1.6
14	2.6	2.4	1.6	2.4	3.2	3.2	3.6	2.6	2.2	2.8	1.6	4.8
15	3.4	2.8	3.6	1.8	2.4	3.0	1.8	1.6	2.4	0.8	2.2	4.2
16	1.2	3.0	6.8	2.8	2.4	3.2	2.8	3.9	2.8	1.0	2.8	7.6
17	2.4	1.2	1.4	2.4	8.2	4.4	2.0	4.8	3.2	1.2	2.6	6.8
18	3.6	3.4	2.8	1.8	5.0	3.8	1.8	1.2	3.0	0.8	4.0	2.6
19	2.4	3.8	3.2	2.8	2.8	2.2	2.8	2.9	1.8	3.6	2.2	1.2
20	2.0	3.2	3.8	1.2	1.8	5.4	3.6	2.2	3.2	3.2	4.2	1.2
21	3.4	3.2	2.5	1.6	3.8	1.8	5.5	3.2	3.2	1.2	3.0	1.0
22	4.0	3.2	5.5	10.2	2.6	2.6	2.6	2.4	1.6	2.8	3.6	1.2
23	4.8	2.2	4.7	3.0	2.2	5.4	3.3	2.6	1.6	2.0	1.4	1.4
24	5.0	2.0	3.2	2.6	2.2	2.2	1.6	1.6	2.2	1.6	2.0	0.8
25	2.4	0.0	5.4	5.6	2.6	1.6	1.6	4.2	1.4	1.6	2.4	0.8
26	2.6	2.5	2.5	2.6	1.2	2.2	2.2	3.2	1.6	1.2	3.0	1.2
27	1.6	5.4	3.6	2.2	2.6	2.0	2.6	1.8	5.6	2.2	1.8	3.2
28	1.6	3.0	3.6	3.2	3.2	2.2	3.8	1.6	2.2	2.2	1.6	1.2
29	2.8		3.6	2.0	5.6	1.8	1.2	4.2	2.2	1.0	1.6	1.2
30	1.2		4.4	1.9	2.6	2.2	1.8	2.8	2.8	2.2	1.8	3.8
31	2.5		12.2		8.0		2.2	2.4		3.4		1.6
Mes	2.6	2.8	3.6	3.6	3.7	2.8	2.4	2.9	2.4	2.2	2.4	2.7
Min	1.2	0.0	0.0	1.2	1.2	1.6	1.2	1.2	1.0	0.8	1.2	0.8
Dita	16+	25	13	20	26	3+	2+	18	4	8+	2+	24+
Max	5.0	6.6	12.2	10.2	8.2	5.4	5.5	6.8	5.6	5.0	9.6	8.4
Dita	24	3	31	22	17	20+	21	11	27	1	5	10
Std	1.1	1.4	2.1	2.1	1.8	1.2	1.0	1.2	0.9	1.2	1.6	2.0

4.55 Pejë - Shpejtësia max. e erës

Shpejtësia max. e erës (m/s): 2022
Gjatësia gjeografike e st.: 20° 18' 18.30"
Lartësia mbidetare e st.: 498 m lmd
Gjerësia gjeografike e st.: 42° 39' 56.30"

Dita	I	II	III	IV	V	VI	VII	VIII	IX	X	XI	XII
1	2.4	1.2	1.2	0.9	4.4	1.0	1.5	1.5	2.0	0.8	2.0	0.5
2	2.5	1.2	2.4	6.0	1.0	3.0	2.0	1.5	1.0	3.0	0.5	1.2
3	1.5	4.0	3.7	1.0	2.0	2.0	2.5	1.5	2.0	5.0	1.4	0.5
4	0.8	1.0	0.8	0.9	2.0	1.2	2.5	4.0	1.0	2.0	0.6	1.0
5	1.0	0.6	2.0	3.4	3.3	2.0	2.5	2.5	1.2	3.0	1.0	0.8
6	1.0	1.2	1.5	1.4	2.1	1.2	1.5	2.5	1.4	0.5	2.5	1.0
7	1.0	2.0	0.8	1.0	1.1	1.6	1.5	2.5	3.0	3.0	0.5	0.6
8	0.8	5.0	1.4	1.5	3.0	3.0	3.5	1.5	1.5	1.2	1.0	0.5
9	1.0	3.0	3.0	0.9	4.5	1.0	1.5	2.0	0.8	0.6	0.8	1.0
10	1.2	1.0	1.1	4.5	3.0	1.8	2.0	3.5	2.0	0.8	2.0	1.0
11	2.5	1.0	4.3	3.0	2.1	1.5	1.5	1.0	0.8	0.5	0.6	1.2
12	0.8	1.5	3.3	2.5	2.3	2.5	2.0	1.5	1.5	0.8	1.2	1.0
13	1.2	1.0	2.1	1.8	1.5	2.0	2.0	1.0	2.0	2.5	1.0	0.8
14	1.5	0.8	4.1	3.8	5.3	1.5	1.5	1.5	1.0	1.2	0.6	0.8
15	1.5	1.2	1.0	4.3	1.6	1.5	1.5	2.5	0.8	4.5	0.5	0.5
16	1.2	1.0	1.1	2.0	1.8	2.5	3.0	3.0	0.8	1.5	0.4	1.4
17	1.0	0.7	6.0	4.9	4.9	0.8	1.2	1.2	1.0	2.5	1.0	0.8
18	6.0	3.5	1.4	1.1	2.5	2.0	1.2	2.0	3.0	4.0	1.0	0.8
19	1.0	1.0	3.1	1.4	1.3	1.2	4.0	1.5	4.0	0.8	0.8	0.8
20	0.5	1.1	1.9	1.9	2.9	1.0	3.5	1.0	1.0	1.0	1.5	2.0
21	1.5	0.9	2.6	0.8	1.1	1.5	1.5	1.0	1.5	2.5	0.8	0.8
22	4.0	1.3	1.4	4.2	1.3	1.2	1.5	0.5	1.5	1.0	1.5	0.8
23	3.0	4.2	2.2	3.2	1.8	1.5	2.5	3.0	3.5	0.5	0.8	0.6
24	2.0	2.9	4.1	1.1	1.1	1.2	5.0	1.0	2.0	1.2	1.0	1.0
25	1.0	4.1	1.9	1.7	1.0	5.0	2.0	2.0	1.0	1.0	1.0	0.8
26	1.2	1.6	5.0	4.3	1.4	1.2	3.0	2.0	0.6	1.0	1.0	0.6
27	1.0	2.1	3.9	4.3	1.7	1.2	1.2	5.0	0.8	2.0	1.2	1.0
28	1.0	2.6	3.0	1.3	1.4	1.2	1.2	3.0	1.0	2.5	1.2	0.5
29	3.0		1.3	1.1	0.8	1.2	2.5	1.0	1.0	2.5	1.6	0.6
30	1.0		1.1	9.3	2.0	5.0	1.0	1.0	0.6	1.2	0.6	0.8
31	0.6		1.3		1.0		1.0	1.0		3.0		1.0
Mes	1.6	1.9	2.4	2.6	2.2	1.8	2.1	1.9	1.5	1.9	1.1	0.9
Min	0.5	0.6	0.8	0.8	0.8	0.8	1.0	0.5	0.6	0.5	0.4	0.5
Dita	20	5	4+	21	29	17	30+	22	26+	6+	16	1+
Max	6.0	5.0	6.0	9.3	5.3	5.0	5.0	5.0	4.0	5.0	2.5	2.0
Dita	18	8	17	30	14	25+	24	27	19	3	6	20
Std	1.2	1.3	1.4	2.0	1.2	1.0	1.0	1.0	0.9	1.2	0.5	0.3

4.56 Prishtinë - Shpejtësia max. e erës

Shpejtësia max. e erës (m/s): 2022
Gjatësia gjeografike e st.: 21° 08' 13.49"
Lartësia mbidetare e st.: 573 m lmd
Gjerësia gjeografike e st.: 42° 38' 56.36"

Dita	I	II	III	IV	V	VI	VII	VIII	IX	X	XI	XII
1	6.2	3.9	4.9	7.6	3.9	2.4	1.0	5.7	4.9	2.9	0.0	7.3
2	1.5	0.0	3.9	6.6	3.0	5.9	2.5	5.9	4.3	1.8	1.9	0.0
3	1.1	3.9	4.4	5.8	1.4	3.3	0.7	3.9	1.3	1.9	0.0	1.5
4	3.2	0.0	5.9	2.7	2.9	1.5	2.3	3.3	1.0	5.9	1.9	3.9
5	4.7	1.6	2.9	3.0	2.9	2.3	7.7	3.9	2.8	2.8	2.0	0.0
6	6.9	2.6	2.1	4.9	3.3	4.7	3.9	1.3	1.3	1.4	3.7	1.7
7	1.6	4.4	4.9	4.9	3.3	2.7	3.5	2.4	2.3	1.8	2.1	5.9
8	1.9	5.7	9.7	5.9	4.2	4.9	8.9	0.5	2.0	1.5	0.0	3.9
9	2.3	6.7	7.7	3.4	2.0	7.9	5.3	5.0	0.0	3.5	2.3	3.5
10	7.3	1.3	3.7	2.0	2.7	4.9	1.9	5.0	3.6	1.3	2.0	8.3
11	10.3	0.0	6.3	4.5	3.3	4.5	3.4	4.0	1.2	1.6	7.9	3.7
12	7.7	2.3	6.0	2.7	0.0	7.0	2.7	2.5	2.3	2.8	2.7	3.7
13	4.7	1.2	1.1	5.3	0.9	4.7	2.9	3.7	2.3	2.3	5.0	2.0
14	0.0	3.3	0.0	4.7	2.8	3.3	6.1	8.6	1.9	1.9	1.6	2.6
15	2.4	4.7	1.9	0.0	1.8	2.9	3.2	1.9	6.9	2.5	1.2	1.9
16	2.1	1.9	4.7	5.3	0.0	2.3	2.5	0.0	2.3	1.3	3.5	3.7
17	1.3	5.5	4.7	10.0	5.9	6.9	5.0	3.3	3.4	3.8	2.3	3.7
18	2.4	2.3	2.9	4.4	7.9	5.0	3.7	4.9	5.8	1.0	0.9	2.7
19	0.9	-	3.5	2.0	3.7	2.2	3.7	3.7	4.7	3.9	1.9	1.7
20	5.9	-	3.1	0.9	1.7	0.7	1.9	1.2	3.7	0.2	1.8	0.0
21	3.9	5.9	5.3	1.3	2.6	3.0	7.9	2.1	9.9	2.5	3.7	0.0
22	3.7	9.7	10.9	6.0	2.0	0.5	3.7	2.7	4.9	1.7	8.7	0.0
23	2.2	4.9	7.7	1.5	2.7	4.0	3.6	5.7	3.3	2.3	2.9	0.0
24	4.7	5.7	4.9	2.4	0.0	3.1	2.4	4.9	3.1	0.0	4.7	-
25	0.0	1.1	5.9	8.1	3.9	2.2	2.3	5.9	2.4	3.7	2.7	-
26	4.7	3.8	1.7	3.7	3.3	3.6	0.0	3.3	2.3	2.3	6.6	-
27	1.3	2.8	2.3	3.7	2.9	0.8	3.7	2.8	10.5	3.9	4.0	5.9
28	3.7	4.4	0.0	7.4	4.7	3.5	4.7	2.3	3.9	3.2	1.9	2.9
29	2.2		1.3	5.7	2.4	4.5	3.9	2.7	0.0	1.2	1.9	0.0
30	1.8		4.7	2.1	3.9	1.2	1.2	2.7	5.9	2.0	4.9	0.0
31	1.9		7.9		3.3		4.9	1.9		2.9		1.3
Mes	3.4	3.4	4.4	4.3	2.9	3.5	3.6	3.5	3.5	2.3	2.9	2.6
Min	0.0	0.0	0.0	0.0	0.0	0.5	0.0	0.0	0.0	0.0	0.0	0.0
Dita	14+	2+	14+	15	12+	22	26	16	9+	24	1+	2+
Max	10.3	9.7	10.9	10.0	7.9	7.9	8.9	8.6	10.5	5.9	8.7	8.3
Dita	11	22	22	17	18	9	8	14	27	4	22	10
Std	2.4	2.3	2.6	2.3	1.6	1.9	2.0	1.8	2.5	1.2	2.1	2.3

4.57 St. automatik Dragash - Shpejtësia max. e erës

Shpejtësia max. e erës (m/s): 2022
Gjatësia gjeografike e st.: 20° 38' 55.05"
Lartësia mbidetare e st.: 1047 m lmd
Gjerësia gjeografike e st.: 42° 03' 59.42"

Dita	I	II	III	IV	V	VI	VII	VIII	IX	X	XI	XII
1	7.0	9.8	7.6	9.4	6.0	5.4	4.5	8.8	7.5	7.3	6.5	5.5
2	5.8	7.8	6.7	10.2	4.3	5.6	9.1	7.3	5.6	5.5	6.0	2.4
3	7.2	9.8	5.6	8.6	4.4	7.4	4.9	6.4	5.6	6.6	3.6	4.4
4	9.4	4.4	4.8	3.4	5.8	7.1	7.5	6.0	6.6	10.5	8.4	7.4
5	9.3	3.9	7.2	4.4	5.0	6.7	8.9	7.1	7.9	9.2	8.3	4.4
6	11.9	9.0	5.2	6.3	6.1	10.1	6.3	6.6	5.1	6.5	8.5	6.0
7	5.2	13.7	6.0	7.6	7.9	5.9	7.7	10.0	5.0	6.3	3.5	5.0
8	2.9	13.9	8.6	9.1	5.9	7.5	5.7	6.8	6.1	4.3	5.8	9.1
9	2.3	5.7	6.9	10.4	7.5	6.4	9.2	9.3	7.0	6.4	3.4	11.4
10	8.1	3.6	7.4	8.4	7.8	8.8	6.9	8.6	9.3	4.3	4.5	12.2
11	8.7	2.8	8.4	6.0	8.6	8.3	5.3	6.6	6.9	3.5	8.0	10.9
12	8.4	7.0	10.2	4.6	6.8	5.7	6.2	6.9	7.8	4.2	7.5	9.2
13	4.5	4.9	4.4	7.3	6.1	6.1	7.2	6.0	6.0	3.8	7.1	3.8
14	5.4	6.6	5.6	5.6	6.9	8.3	8.9	6.4	6.6	6.4	4.1	10.5
15	9.1	8.5	5.8	5.7	6.6	7.1	5.7	5.0	8.8	5.9	5.4	8.8
16	4.7	8.7	11.9	8.9	5.1	5.8	5.5	10.0	10.2	6.6	9.3	12.1
17	5.3	9.6	5.6	12.0	6.8	9.8	8.0	6.1	12.2	6.9	12.6	12.6
18	9.9	6.6	9.5	9.4	11.7	9.6	7.7	5.1	8.8	5.3	11.1	6.2
19	4.8	8.4	8.9	6.9	8.0	6.7	7.1	5.5	8.5	7.9	13.5	5.1
20	8.3	6.1	7.6	7.3	5.9	5.2	6.5	8.1	7.0	6.8	12.0	4.1
21	7.3	9.6	10.3	3.3	7.5	4.9	6.8	6.5	7.7	3.0	7.2	2.4
22	6.3	15.4	11.7	11.2	6.3	6.4	5.9	5.8	8.3	4.6	9.5	3.8
23	7.4	10.2	10.9	7.9	6.3	10.8	6.1	6.9	6.9	3.7	10.1	5.1
24	9.4	8.7	6.0	7.6	8.0	5.0	7.5	7.5	6.2	6.3	8.1	5.1
25	5.0	5.9	6.9	9.0	6.4	7.2	6.9	7.5	7.4	4.0	4.6	6.1
26	5.8	7.9	5.5	6.4	6.0	4.3	4.8	7.8	9.0	5.3	7.0	9.3
27	4.0	8.9	5.4	6.1	4.9	6.7	5.9	6.2	9.7	11.0	6.6	7.8
28	9.4	6.9	4.8	7.2	6.6	7.8	6.2	6.1	10.3	7.5	4.0	5.2
29	7.8		6.7	7.2	6.2	4.6	5.7	7.7	8.1	7.5	2.5	6.3
30	4.1		10.4	6.7	7.0	3.8	7.2	6.3	9.5	7.3	5.8	6.7
31	5.2		11.9		6.2		7.4	5.7		8.3		4.0
Mes	6.8	8.0	7.6	7.5	6.6	6.8	6.7	7.0	7.7	6.2	7.1	6.9
Min	2.3	2.8	4.4	3.3	4.3	3.8	4.5	5.0	5.0	3.0	2.5	2.4
Dita	9	11	13	21	2	30	1	15	7	21	29	2+
Max	11.9	15.4	11.9	12.0	11.7	10.8	9.2	10.0	12.2	11.0	13.5	12.6
Dita	6	22	16+	17	18	23	9	7+	17	27	19	17
Std	2.3	3.0	2.3	2.1	1.4	1.8	1.3	1.3	1.7	2.0	2.9	3.0

4.58 St. automatik Gjakovë - Shpejtësia max. e erës

Shpejtësia max. e erës (m/s): 2022
Gjatësia gjeografike e st.: 20° 23' 24.01"
Lartësia mbidetare e st.: 410 m lmd
Gjerësia gjeografike e st.: 42° 25' 32.02"

Dita	I	II	III	IV	V	VI	VII	VIII	IX	X	XI	XII
1	3.3	6.3	7.6	10.3	7.0	4.5	3.7	6.2	6.3	3.6	2.4	6.0
2	3.7	4.3	5.0	12.5	8.0	5.9	8.1	5.8	4.8	4.4	3.3	2.8
3	8.2	10.8	4.2	9.4	4.8	4.0	4.5	7.3	3.6	6.4	2.0	1.8
4	12.5	2.4	5.8	4.4	2.6	4.8	4.1	4.8	9.3	6.7	8.1	2.2
5	13.7	3.2	7.1	3.5	3.1	4.8	8.8	3.6	5.5	5.7	6.4	1.9
6	9.7	5.9	6.5	3.7	5.0	5.9	5.1	5.5	4.1	2.3	8.7	2.6
7	2.6	13.5	3.3	8.4	5.2	4.1	4.2	8.4	4.0	4.7	2.9	3.2
8	1.6	11.9	8.0	11.4	4.1	12.2	5.3	6.5	-	2.8	2.4	2.8
9	2.9	3.4	7.1	11.9	7.9	6.2	4.2	9.3	-	4.0	2.1	11.5
10	6.7	2.3	6.1	8.0	5.6	8.3	4.6	5.8	7.1	3.1	2.1	10.2
11	9.4	3.8	7.7	8.0	2.3	8.7	5.7	5.2	4.5	4.8	4.6	8.8
12	7.2	6.2	7.4	4.9	4.3	7.5	4.5	7.9	4.2	3.9	6.5	5.2
13	6.2	4.5	4.2	4.5	2.6	4.2	4.7	4.7	4.5	4.5	5.8	6.1
14	3.4	5.8	3.1	4.3	6.5	5.8	4.5	5.6	5.0	8.5	2.0	2.8
15	5.7	3.9	5.7	3.4	3.1	4.0	2.8	3.9	12.2	5.0	4.6	3.6
16	2.6	3.0	9.5	9.9	3.0	3.6	5.3	9.3	9.2	2.8	6.0	6.7
17	3.2	11.9	5.0	8.5	7.8	6.9	5.3	3.5	8.6	5.1	9.8	10.1
18	6.8	4.4	6.9	6.3	7.8	7.5	5.5	3.8	9.4	3.1	5.8	7.0
19	4.6	11.4	8.0	7.2	6.1	5.2	5.5	4.9	10.5	2.6	8.5	5.3
20	11.0	6.6	8.2	7.6	3.1	7.7	5.6	8.0	5.6	5.1	8.6	3.6
21	8.3	12.0	9.7	2.5	2.9	5.1	4.0	5.1	7.8	2.6	4.3	2.3
22	9.7	8.4	8.0	6.6	5.5	5.1	3.8	9.3	6.4	4.3	4.1	2.4
23	5.3	5.9	8.2	7.1	3.9	5.2	2.9	14.1	5.2	4.4	7.2	1.9
24	8.3	6.8	3.3	9.0	7.3	3.6	7.2	7.1	7.2	3.3	3.4	2.8
25	2.9	2.9	4.7	10.5	8.8	8.9	4.0	7.0	6.3	3.1	4.3	2.7
26	2.9	7.6	3.5	3.9	5.7	3.7	4.4	5.1	3.7	3.2	5.3	3.4
27	2.6	8.8	3.5	6.5	4.0	3.7	8.4	5.1	10.5	3.9	4.7	6.1
28	6.2	6.8	5.0	5.1	8.2	4.3	7.2	6.9	9.4	4.7	6.3	3.9
29	6.5		7.7	5.0	5.9	4.1	3.6	8.1	6.1	2.9	5.1	2.3
30	4.0		10.7	4.7	7.5	4.1	9.2	9.0	7.7	2.2	5.9	7.2
31	3.9		5.7		6.0		6.3	5.4		2.3		3.0
Mes	6.0	6.6	6.3	7.0	5.3	5.7	5.3	6.5	6.7	4.1	5.1	4.6
Min	1.6	2.3	3.1	2.5	2.3	3.6	2.8	3.5	3.6	2.2	2.0	1.8
Dita	8	10	14	21	11	16+	15	17	3	30	3+	3
Max	13.7	13.5	10.7	12.5	8.8	12.2	9.2	14.1	12.2	8.5	9.8	11.5
Dita	5	7	30	2	25	8	30	23	15	14	17	9
Std	3.2	3.3	2.1	2.8	2.0	2.0	1.7	2.2	2.4	1.4	2.2	2.7

4.59 St. automatik Istog - Shpejtësia max. e erës

Shpejtësia max. e erës (m/s): 2022
Gjatësia gjeografike e st.: 20° 29' 24.50"
Lartësia mbidetare e st.: 457 m lmd
Gjerësia gjeografike e st.: 42° 46' 43.40"

Dita	I	II	III	IV	V	VI	VII	VIII	IX	X	XI	XII
1	5.3	12.7	7.7	5.3	6.3	2.7	2.5	6.0	4.9	2.9	2.2	2.3
2	3.9	6.1	7.7	6.5	6.7	5.9	7.3	7.0	2.2	5.1	1.9	2.0
3	3.5	14.1	3.1	7.0	3.6	2.9	3.2	5.0	2.8	7.8	2.6	2.1
4	3.6	2.2	5.4	2.1	3.8	3.2	4.1	4.0	5.6	12.1	2.0	2.0
5	3.7	2.4	5.7	3.6	2.5	3.2	21.3	3.5	2.8	3.1	9.7	1.8
6	3.0	2.9	2.4	3.4	3.6	10.9	6.9	8.1	3.2	3.5	5.8	1.8
7	2.8	19.6	2.6	3.4	7.0	2.9	6.7	8.0	3.1	3.1	1.9	2.1
8	1.6	12.5	10.1	6.0	4.9	14.7	14.5	7.0	2.9	2.5	1.8	1.7
9	1.8	2.2	6.6	4.9	6.8	3.9	14.3	12.4	3.0	3.0	1.9	3.6
10	3.6	2.2	5.7	6.7	10.1	9.2	6.3	7.5	3.2	3.8	2.1	7.1
11	9.8	2.3	10.5	9.1	3.5	10.0	7.0	5.3	4.2	3.3	4.2	3.4
12	5.6	8.3	7.4	3.8	3.4	10.3	6.1	6.5	5.3	2.6	5.9	3.1
13	4.3	2.1	2.7	3.1	2.9	4.2	4.8	6.3	4.9	3.1	5.0	2.4
14	2.7	2.1	2.7	2.6	9.4	9.4	3.0	6.2	2.8	3.5	2.4	2.7
15	7.6	3.0	3.3	11.5	3.0	3.0	4.0	3.4	2.5	3.1	2.0	2.8
16	2.5	2.8	4.0	12.5	2.6	3.2	6.0	5.0	3.2	3.2	3.0	4.8
17	4.6	4.6	1.9	14.7	10.3	9.9	5.4	2.6	3.7	2.5	5.1	3.9
18	12.5	6.3	5.6	7.7	11.2	7.1	7.0	3.1	12.7	2.1	3.5	3.2
19	3.4	4.3	6.7	3.7	3.5	3.6	4.8	8.1	12.1	4.9	4.4	2.8
20	3.4	4.2	5.5	6.0	3.5	2.6	4.9	4.9	3.7	5.9	4.2	2.1
21	10.4	6.4	7.3	1.9	6.1	3.8	5.8	5.8	7.9	2.4	3.2	2.1
22	6.0	17.3	11.4	6.3	3.3	3.6	3.6	4.2	4.7	2.0	7.4	2.1
23	10.0	12.3	7.1	3.1	1.9	10.7	3.4	10.3	3.0	2.1	6.2	1.5
24	12.4	4.8	3.9	2.5	3.4	2.9	10.4	5.7	3.3	2.3	7.6	1.8
25	2.7	3.2	7.3	5.8	4.0	6.2	2.9	5.5	3.2	1.8	6.2	2.1
26	2.5	5.3	2.7	3.3	2.9	3.2	21.4	4.5	2.7	2.8	6.0	1.9
27	3.2	7.6	5.0	5.1	2.0	3.1	10.8	2.8	4.4	2.2	7.1	3.7
28	11.9	7.2	3.6	9.6	9.9	3.8	9.8	2.4	3.2	2.4	4.2	2.7
29	7.0		4.5	6.0	3.1	3.5	3.1	8.1	3.0	2.3	2.8	2.6
30	7.4		3.3	3.6	3.6	2.6	15.5	6.8	3.1	2.5	2.2	2.2
31	5.5		4.9		8.6		11.0	3.3		2.3		2.1
Mes	5.4	6.5	5.4	5.7	5.1	5.5	7.7	5.8	4.2	3.4	4.2	2.7
Min	1.6	2.1	1.9	1.9	1.9	2.6	2.5	2.4	2.2	1.8	1.8	1.5
Dita	8	13+	17	21	23	20+	1	28	2	25	8	23
Max	12.5	19.6	11.4	14.7	11.2	14.7	21.4	12.4	12.7	12.1	9.7	7.1
Dita	18	7	22	17	18	8	26	9	18	4	5	10
Std	3.3	4.9	2.5	3.2	2.8	3.4	5.1	2.3	2.5	2.0	2.1	1.1

4.60 St. automatik Kamenicë - Shpejtësia max. e erës

Shpejtësia max. e erës (m/s): 2022
Gjatësia gjeografike e st.: 21° 34' 14.12"
Lartësia mbidetare e st.: 474 m lmd
Gjerësia gjeografike e st.: 42° 35' 18.18"

Dita	I	II	III	IV	V	VI	VII	VIII	IX	X	XI	XII
1	5.8	6.2	6.1	7.8	6.7	4.7	4.0	8.7	5.9	4.9	4.7	6.3
2	3.8	6.0	6.6	10.2	4.0	4.6	6.4	10.6	5.5	5.3	4.9	3.8
3	4.7	9.7	4.5	8.7	3.6	5.9	5.1	5.4	3.9	6.4	5.6	5.1
4	4.3	4.5	4.2	3.5	4.1	5.4	5.6	6.5	6.9	5.3	5.5	6.3
5	5.4	5.4	6.7	4.7	3.8	4.0	7.4	6.8	6.1	5.1	5.5	4.4
6	8.0	3.9	3.4	5.0	4.7	6.8	5.3	5.4	4.4	4.1	5.5	4.2
7	3.7	7.8	5.5	7.4	5.0	3.8	6.3	7.4	4.1	5.0	2.9	4.7
8	2.2	7.5	6.9	8.7	5.0	5.8	8.3	6.5	4.9	4.7	4.0	4.3
9	4.9	5.2	5.7	9.2	5.6	5.2	4.6	7.3	4.8	4.5	4.1	6.1
10	8.3	5.0	5.4	5.5	7.8	5.6	6.7	7.4	6.0	4.1	3.5	7.7
11	9.2	4.6	7.1	8.7	4.6	6.4	6.4	6.5	5.5	3.5	5.7	8.7
12	6.8	7.8	7.0	4.6	4.0	5.8	4.8	8.0	5.5	4.1	6.4	6.7
13	5.7	3.8	4.8	5.2	5.2	5.1	5.7	6.3	6.1	3.6	6.0	4.8
14	4.0	4.0	4.8	5.1	5.3	6.8	5.6	4.7	4.4	3.4	5.0	4.6
15	5.1	5.0	4.9	4.7	6.0	5.6	6.7	5.7	4.6	4.2	4.7	3.2
16	3.6	5.5	6.8	7.7	3.6	4.5	5.8	6.5	3.2	4.0	3.4	5.9
17	6.6	4.3	5.0	6.5	3.9	4.8	6.2	5.1	4.0	4.4	3.9	6.4
18	10.5	7.5	5.5	6.9	7.4	8.0	6.8	5.3	6.1	4.4	3.8	5.9
19	4.5	5.1	7.3	3.9	6.2	3.6	5.6	5.2	6.6	4.8	5.8	4.4
20	4.8	6.4	6.7	6.0	4.6	4.5	5.4	7.1	5.9	5.8	5.6	5.1
21	5.0	5.3	7.6	3.2	4.0	5.6	8.3	6.1	7.8	4.6	4.2	4.4
22	6.4	6.8	7.6	10.2	6.1	4.8	6.5	5.6	5.1	4.9	7.8	2.5
23	7.0	5.5	8.3	6.6	3.7	6.9	4.6	6.2	4.5	4.3	4.5	4.1
24	4.6	8.0	6.4	4.5	4.6	4.2	10.4	7.3	4.0	4.6	5.3	2.6
25	4.8	4.7	8.9	9.5	5.4	4.7	5.7	6.8	5.1	4.3	5.8	3.5
26	1.7	8.3	5.3	4.5	5.5	4.7	5.0	7.3	3.5	6.1	5.3	5.0
27	3.7	6.8	5.3	4.7	5.1	5.3	6.6	3.8	8.1	5.5	4.8	5.9
28	4.5	6.5	5.1	7.2	4.5	4.7	6.7	6.9	5.3	5.1	5.6	3.7
29	5.8		4.8	6.0	5.9	4.1	4.0	7.6	5.1	5.0	3.9	3.8
30	4.7		4.2	6.4	3.7	4.7	8.6	4.6	4.2	4.7	5.8	4.5
31	3.4		11.1		6.5		5.5	6.1		5.8		4.9
Mes	5.3	6.0	6.1	6.4	5.0	5.2	6.1	6.5	5.2	4.7	5.0	5.0
Min	1.7	3.8	3.4	3.2	3.6	3.6	4.0	3.8	3.2	3.4	2.9	2.5
Dita	26	13	6	21	3+	19	1+	27	16	14	7	22
Max	10.5	9.7	11.1	10.2	7.8	8.0	10.4	10.6	8.1	6.4	7.8	8.7
Dita	18	3	31	2+	10	18	24	2	27	3	22	11
Std	1.9	1.5	1.6	2.0	1.1	1.0	1.4	1.3	1.2	0.7	1.0	1.4

4.61 St. automatik Malishevë - Shpejtësia max. e erës

Shpejtësia max. e erës (m/s): 2022
Lartësia mbidetare e st.: 553 m lmd
Gjatësia gjeografike e st.: 20° 44' 01.56"
Gjerësia gjeografike e st.: 42° 28' 29.23"

Dita	I	II	III	IV	V	VI	VII	VIII	IX	X	XI	XII
1	4.0	6.1	7.0	8.0	5.4	3.6	4.5	8.4	8.5	5.2	2.5	7.1
2	4.8	3.9	7.3	13.8	7.8	5.6	7.5	6.8	6.5	6.7	2.6	3.1
3	8.1	11.1	2.6	10.6	5.7	5.6	4.5	6.3	4.2	8.8	2.8	2.3
4	10.8	3.3	8.1	2.9	3.5	5.0	4.6	5.4	9.4	6.8	5.9	3.0
5	10.7	3.5	12.4	3.5	3.1	4.6	7.6	5.7	6.4	6.2	7.1	3.2
6	9.4	2.9	4.7	3.7	5.6	9.2	6.3	6.8	4.8	2.8	11.2	2.7
7	-	9.3	6.1	8.7	6.0	3.8	4.7	8.8	3.6	6.7	3.0	3.0
8	2.0	8.6	7.7	13.4	4.8	9.4	10.4	7.1	5.9	2.9	2.1	5.0
9	3.1	3.4	11.2	11.0	5.8	6.4	5.3	10.4	6.5	5.5	3.2	6.9
10	7.2	2.9	6.9	7.8	6.9	8.7	6.0	6.6	8.4	2.6	2.1	6.0
11	7.3	2.8	6.5	8.3	2.7	8.9	7.0	6.2	6.8	3.7	6.2	9.4
12	7.7	7.4	7.2	4.4	3.6	8.5	4.7	7.7	5.5	5.4	9.1	7.3
13	8.5	2.7	3.6	4.3	2.2	6.5	6.4	6.4	4.8	3.8	5.3	3.6
14	2.6	5.3	4.1	3.2	5.8	6.7	6.5	6.5	7.9	6.4	2.3	6.9
15	8.3	3.6	3.9	4.4	4.2	6.6	4.6	6.3	12.4	5.3	3.6	3.5
16	2.1	2.9	9.7	8.9	3.9	3.7	5.1	12.4	9.6	3.1	5.7	5.9
17	6.0	9.1	6.7	8.3	5.1	6.7	6.7	5.6	9.0	5.5	9.1	6.9
18	7.3	5.8	8.7	6.3	9.4	8.8	6.5	5.3	8.6	2.6	6.3	5.1
19	5.0	10.9	8.4	6.9	6.3	5.0	6.7	4.9	9.0	5.1	6.8	3.9
20	8.5	6.4	5.9	6.9	3.4	8.3	5.9	9.8	5.1	5.8	14.5	2.9
21	8.4	8.3	10.1	3.1	5.3	4.9	4.8	7.1	8.2	2.7	5.5	2.5
22	8.0	10.1	8.3	6.7	6.4	6.5	5.2	5.1	5.9	9.6	4.1	2.8
23	6.4	8.6	9.6	8.0	4.1	7.7	4.0	9.7	4.5	3.3	6.4	3.9
24	7.6	6.1	5.3	7.7	5.6	3.2	10.0	8.2	6.4	4.6	4.6	2.9
25	4.3	2.6	6.4	10.7	7.5	7.3	4.3	8.5	6.4	3.8	2.9	3.5
26	3.5	8.4	3.8	4.4	4.8	5.3	7.8	6.4	3.3	3.4	7.1	3.0
27	2.8	9.9	3.1	5.1	3.5	5.4	9.9	4.1	9.1	5.3	6.6	8.0
28	5.4	6.2	5.4	7.2	10.8	6.0	7.0	6.2	9.0	4.7	5.3	5.1
29	7.6		8.0	8.4	6.1	4.1	5.9	7.3	4.1	4.7	-	4.0
30	3.7		9.0	5.6	8.7	4.7	7.5	8.3	7.3	2.7	6.5	7.2
31	3.3		6.5		6.7		7.9	6.3		3.6		4.4
Mes	6.1	6.1	6.9	7.1	5.5	6.2	6.3	7.1	6.9	4.8	5.5	4.7
Min	2.0	2.6	2.6	2.9	2.2	3.2	4.0	4.1	3.3	2.6	2.1	2.3
Dita	8	25	3	4	13	24	23	27	26	10+	8+	3
Max	10.8	11.1	12.4	13.8	10.8	9.4	10.4	12.4	12.4	9.6	14.5	9.4
Dita	4	3	5	2	28	8	8	16	15	22	20	11
Std	2.6	2.9	2.4	2.9	2.0	1.8	1.7	1.8	2.2	1.8	2.9	1.9

4.62 St.automatik Podujevë/Shajkoc - Shpejtësia max. e erës

Shpejtësia max. e erës (m/s): 2022
Lartësia mbidetare e st.: 713 m lmd
Gjatësia gjeografike e st.: 21° 11' 52.40"
Gjerësia gjeografike e st.: 42° 56' 01.86"

Dita	I	II	III	IV	V	VI	VII	VIII	IX	X	XI	XII
1	7.0	10.4	7.9	14.5	9.8	5.0	6.7	10.1	7.0	8.7	3.4	6.7
2	4.3	6.5	5.7	16.7	4.7	7.5	8.8	9.5	7.9	8.1	5.0	4.0
3	4.7	9.6	4.8	7.8	7.2	6.3	4.1	6.6	4.0	9.9	3.2	3.3
4	9.6	4.3	6.4	3.8	4.7	5.1	5.6	6.3	7.6	7.6	10.6	8.5
5	11.2	7.5	7.5	5.8	6.7	5.3	10.9	6.3	6.4	5.0	8.8	4.1
6	7.9	7.8	6.6	8.6	6.5	18.7	7.7	7.2	5.3	10.2	9.8	5.4
7	7.3	14.1	7.7	9.7	7.0	5.6	9.3	10.4	4.0	7.4	3.8	5.1
8	1.8	13.0	9.2	11.3	7.0	13.3	12.4	8.6	6.4	3.4	2.7	5.2
9	3.9	3.9	7.6	14.0	7.3	6.8	12.4	10.6	6.0	6.7	3.5	9.1
10	10.1	4.4	7.0	11.8	6.7	9.9	7.1	9.2	8.9	3.8	3.4	16.1
11	12.0	4.3	7.9	13.3	5.7	9.1	6.9	7.7	11.4	6.3	9.8	10.3
12	11.3	10.9	8.9	4.5	5.7	9.4	5.8	6.7	7.7	5.6	8.6	9.4
13	6.4	4.6	5.4	6.5	4.4	5.9	7.8	5.0	5.4	4.5	9.4	4.7
14	2.8	6.5	4.4	4.6	9.6	9.3	8.2	6.7	5.2	4.2	3.2	15.3
15	8.9	7.4	3.9	5.6	6.0	5.6	8.3	6.0	9.3	5.3	5.0	8.1
16	4.2	5.5	10.0	12.3	5.3	4.3	8.9	8.0	5.5	3.9	6.0	9.7
17	6.8	9.9	9.2	12.3	8.6	8.1	8.8	6.3	12.5	5.9	7.1	11.7
18	9.6	11.8	7.6	6.7	13.7	10.4	8.9	4.6	11.8	2.9	8.7	8.5
19	4.9	7.2	8.1	6.0	7.7	5.3	6.6	5.5	14.2	9.6	5.8	4.2
20	7.7	3.7	9.4	4.8	4.2	4.3	7.5	6.2	6.5	8.3	9.7	3.8
21	11.5	11.9	9.5	5.9	6.7	6.1	8.5	10.2	6.8	5.3	8.3	-
22	8.8	13.6	10.9	14.5	5.8	7.4	6.4	7.2	8.5	6.2	19.4	-
23	8.0	11.2	9.1	7.3	4.0	11.2	5.9	8.9	6.7	4.8	9.7	3.5
24	9.9	7.8	6.8	8.3	7.4	5.5	11.2	8.9	7.7	4.5	6.0	3.5
25	4.9	9.2	9.3	10.1	6.9	6.4	6.1	8.9	10.9	8.3	4.7	2.9
26	7.3	9.4	5.1	6.6	7.0	4.8	9.0	6.9	4.9	5.9	8.5	3.8
27	3.2	10.5	5.6	9.8	4.3	5.8	11.6	6.6	12.9	7.9	7.4	8.8
28	5.6	8.9	4.7	10.6	13.0	9.9	11.1	5.0	9.7	4.9	4.6	5.0
29	7.6		6.0	9.4	9.3	4.9	5.2	7.8	5.9	7.5	4.6	4.0
30	6.0		11.4	6.2	5.2	4.8	12.3	8.0	9.1	8.3	6.8	3.5
31	5.1		13.5		8.7		7.7	7.6		6.2		4.2
Mes	7.1	8.4	7.6	9.0	7.0	7.4	8.3	7.5	7.9	6.4	6.9	6.6
Min	1.8	3.7	3.9	3.8	4.0	4.3	4.1	4.6	4.0	2.9	2.7	2.9
Dita	8	20	15	4	23	16+	3	18	3+	18	8	25
Max	12.0	14.1	13.5	16.7	13.7	18.7	12.4	10.6	14.2	10.2	19.4	16.1
Dita	11	7	31	2	18	6	8+	9	19	6	22	10
Std	2.8	3.1	2.2	3.5	2.3	3.1	2.2	1.7	2.7	2.0	3.4	3.6

4.63 St. automatik Tugjec - Shpejtësia max. e erës

Shpejtësia max. e erës (m/s): 2022
Gjatësia gjeografike e st.: 21° 33' 19.46"
Lartësia mbidetare e st.: 1042 m lmd
Gjerësia gjeografike e st.: 42° 41' 13.20"

Dita	I	II	III	IV	V	VI	VII	VIII	IX	X	XI	XII
1	13.3	11.8	-	18.1	9.4	8.2	3.4	10.3	9.2	12.1	3.5	-
2	7.8	9.3	9.6	18.3	9.0	6.2	9.3	8.8	10.2	8.9	8.7	-
3	10.8	12.2	8.4	14.2	6.0	7.3	9.0	8.0	6.7	12.2	7.0	12.9
4	9.7	7.3	9.4	5.7	6.5	9.4	6.4	6.9	9.0	9.5	11.5	14.0
5	9.2	6.7	10.3	6.0	5.7	5.0	11.7	6.7	8.7	6.5	12.6	12.1
6	10.4	10.0	13.1	11.1	8.3	14.0	8.9	7.8	5.8	6.7	12.4	11.5
7	-	13.2	-	13.4	8.7	7.1	6.9	10.4	6.3	10.5	7.0	11.6
8	10.7	16.9	-	16.6	10.0	17.6	15.5	9.7	8.5	5.6	4.7	11.3
9	8.0	10.7	10.7	14.6	8.5	7.3	11.8	11.9	8.5	11.2	9.8	14.6
10	-	8.9	8.1	36.6	12.6	10.6	7.8	12.6	11.6	9.3	8.8	19.1
11	-	9.3	10.2	12.5	6.9	11.0	9.1	7.9	11.4	9.6	8.4	21.2
12	-	10.5	9.3	6.4	5.1	8.1	6.7	7.8	7.0	7.7	10.4	-
13	-	8.4	5.8	9.4	6.0	7.8	7.0	7.2	8.2	5.2	11.6	-
14	-	8.1	5.3	5.5	9.3	9.1	7.2	6.5	7.0	6.9	6.0	18.4
15	8.7	-	7.2	6.2	6.4	6.8	5.4	8.5	13.3	8.6	6.8	16.5
16	9.5	12.6	10.5	11.5	5.6	5.1	8.8	9.3	13.9	7.2	10.4	15.4
17	11.6	11.4	6.5	25.8	7.0	10.3	10.8	5.7	11.8	7.1	15.3	21.2
18	18.8	14.5	8.7	12.0	11.3	11.3	8.7	6.0	10.6	4.2	11.2	-
19	9.2	11.6	8.6	7.7	7.0	6.2	8.2	10.5	12.7	9.2	16.1	-
20	12.1	7.5	10.2	7.4	4.3	7.3	6.5	19.2	6.6	7.7	17.0	10.6
21	12.9	15.1	11.3	10.0	7.0	7.8	9.2	8.8	7.3	9.1	9.3	10.8
22	12.2	-	13.5	17.2	7.4	7.3	7.5	6.8	7.3	8.7	19.7	6.1
23	12.2	9.8	12.6	10.0	5.2	11.5	6.3	9.2	6.1	9.7	10.8	6.8
24	8.4	10.3	8.8	8.9	13.3	5.2	15.2	10.2	8.1	5.6	9.6	8.2
25	6.5	9.2	11.6	17.2	8.0	9.5	6.2	9.5	7.5	8.9	9.8	7.4
26	11.8	29.2	7.6	7.8	10.0	7.5	8.0	8.2	12.3	8.2	9.9	9.8
27	-	-	8.7	7.5	6.8	7.3	17.2	5.4	18.5	8.5	-	11.1
28	31.9	-	8.8	12.1	14.2	11.8	8.3	7.3	12.9	8.1	-	9.9
29	8.8		8.2	7.8	11.6	5.5	5.2	10.6	8.0	8.7	-	6.8
30	12.5		9.6	8.2	5.7	7.8	15.7	8.1	8.9	8.8	13.8	7.1
31	9.7		19.5		15.2		9.2	8.3		7.7		5.4
Mes	11.5	11.4	9.7	12.2	8.3	8.6	8.9	8.8	9.5	8.3	10.4	12.0
Min	6.5	6.7	5.3	5.5	4.3	5.0	3.4	5.4	5.8	4.2	3.5	5.4
Dita	25	5	14	14	20	5	2	27	6	18	1	31
Max	31.9	29.2	19.5	36.6	15.2	17.6	17.2	19.2	18.5	12.2	19.7	21.2
Dita	28	26	31	10	31	8	27	20	27	3	22	11+
Std	5.0	4.6	2.8	6.6	2.8	2.8	3.3	2.6	2.9	1.9	3.7	4.6

4.64 Ferizaj - Trëndafili i erës

Trëndafili i erës: 2022
Gjatësia gjeografike e st.: 21° 08' 13.31"
Lartësia mbidetare e st.: 578 m lmd
Gjerësia gjeografike e st.: 42° 22' 32.45"

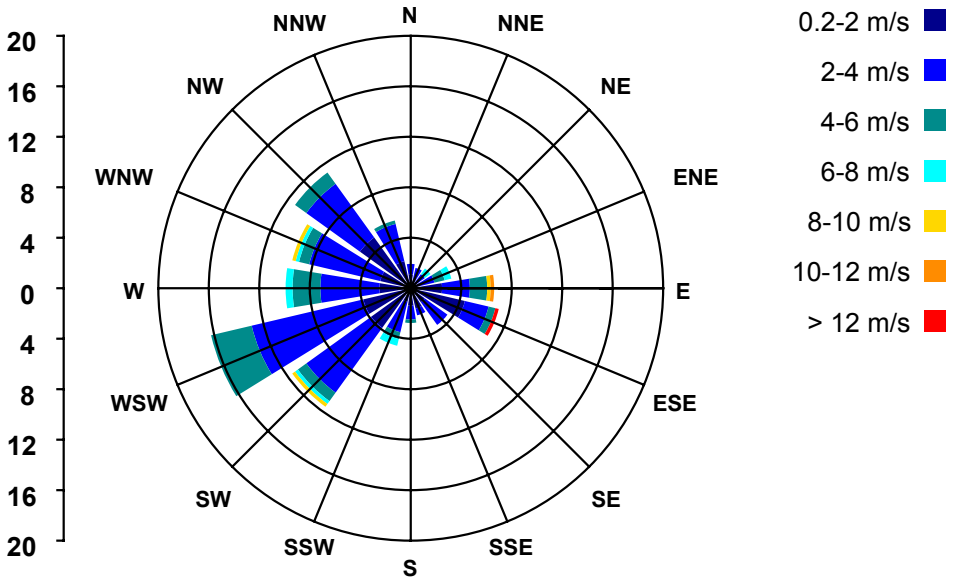

Calm: Wind speed ≤ 0.2 m/s

4.65 Pejë - Trëndafili i erës

Trëndafili i erës:	2022	Lartësia mbidetare e st.:	498 m lmd
Gjatësia gjeografike e st.:	20° 18' 18.30"	Gjerësia gjeografike e st.:	42° 39' 56.30"

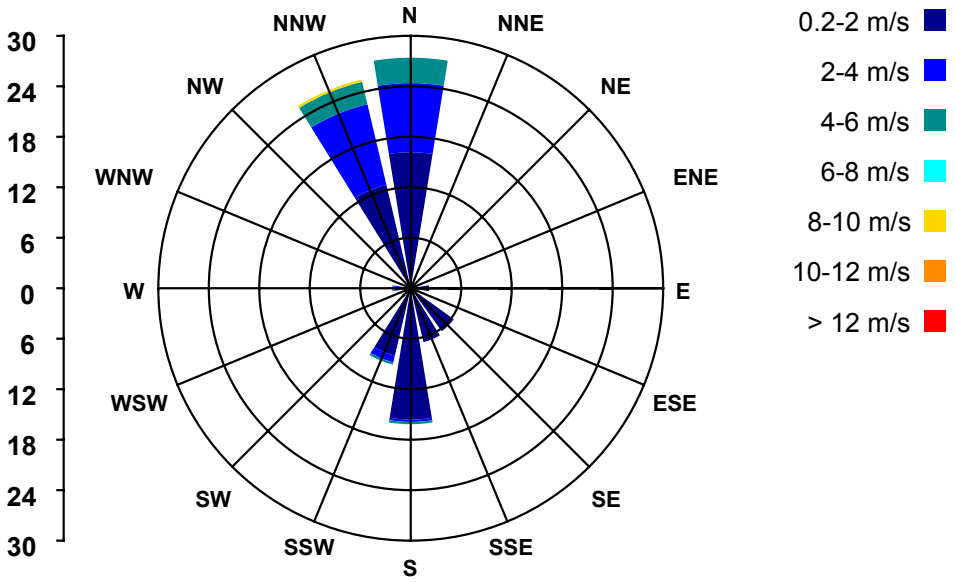

Calm: Wind speed ≤ 0.2 m/s

4.66 Prishtinë - Trëndafili i erës

Trëndafili i erës: 2022
Gjatësia gjeografike e st.: 21° 08' 13.49"
Lartësia mbidetare e st.: 573 m lmd
Gjerësia gjeografike e st.: 42° 38' 56.36"

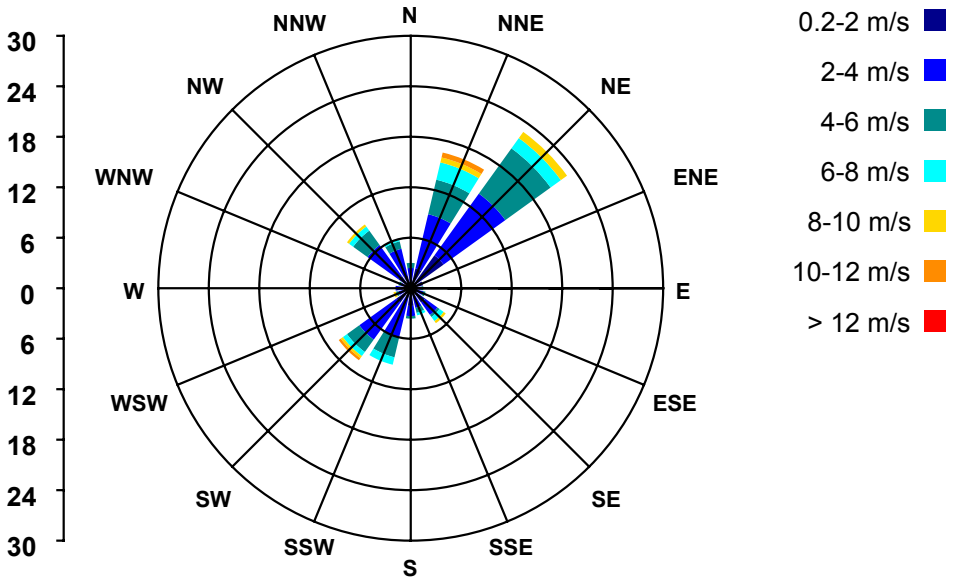

Calm: Wind speed ≤ 0.2 m/s

4.67 St. automatik Dragash - Trëndafili i erës

Trëndafili i erës: 2022
Gjatësia gjeografike e st.: 20° 38' 55.05"
Lartësia mbidetare e st.: 1047 m lmd
Gjerësia gjeografike e st.: 42° 03' 59.42"

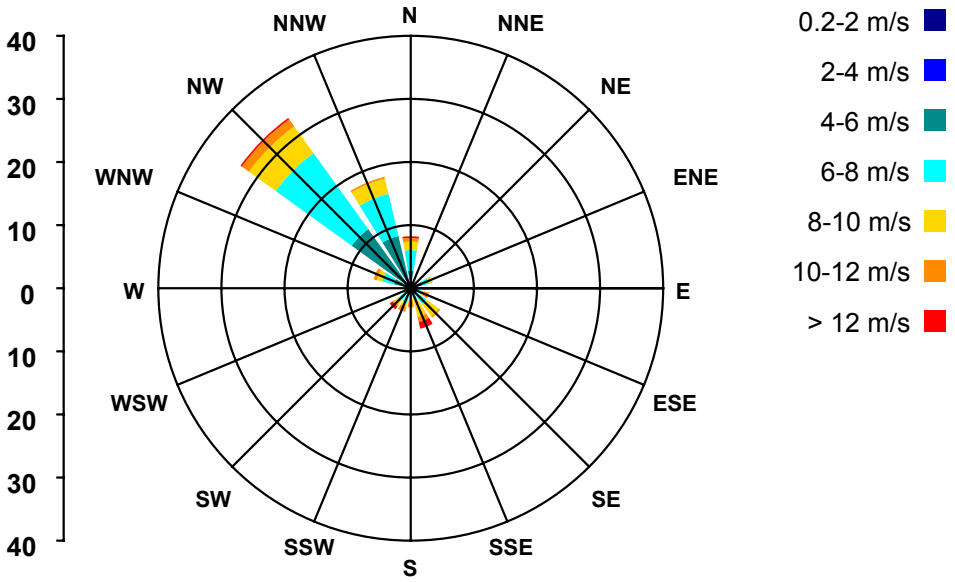

Calm: Wind speed ≤ 0.2 m/s

4.68 St. automatik Gjakovë - Trëndafili i erës

Trëndafili i erës: 2022
Gjatësia gjeografike e st.: 20° 23' 24.01"
Lartësia mbidetare e st.: 410 m lmd
Gjerësia gjeografike e st.: 42° 25' 32.02"

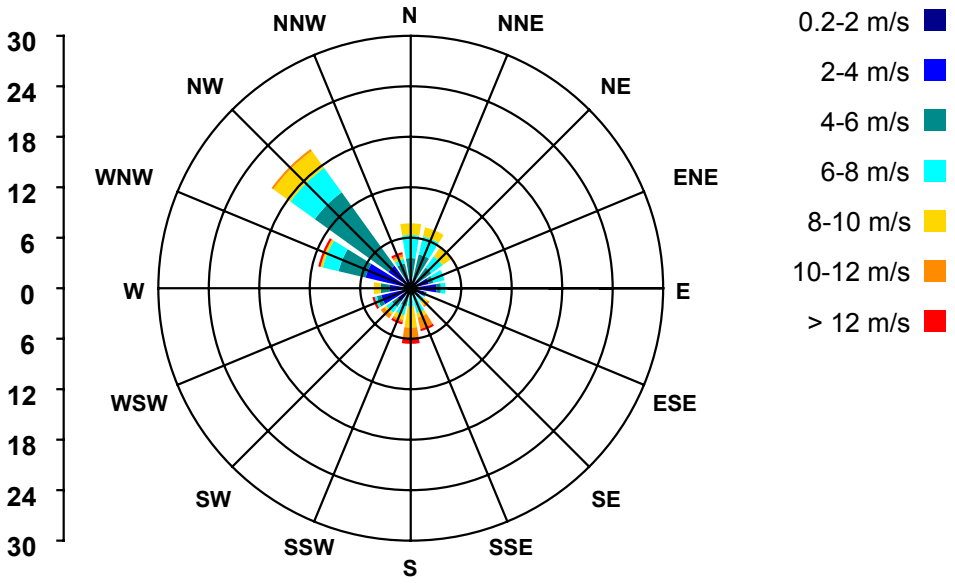

Calm: Wind speed ≤ 0.2 m/s

4.69 St. automatik Istog - Trëndafili i erës

Trëndafili i erës:	2022	Lartësia mbidetare e st.:	457 m lmd
Gjatësia gjeografike e st.:	20° 29' 24.50"	Gjerësia gjeografike e st.:	42° 46' 43.40"

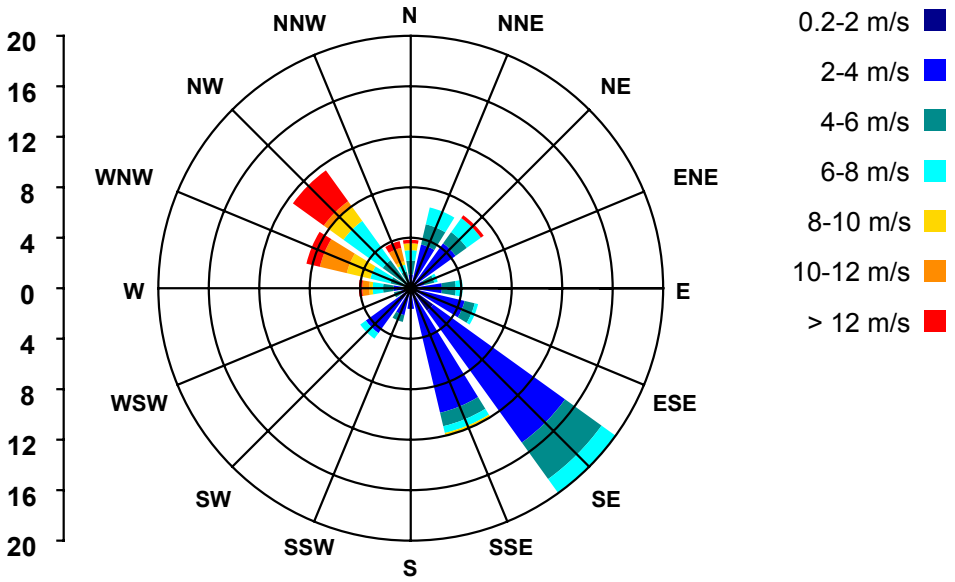

Calm: Wind speed ≤ 0.2 m/s

4.70 St. automatik Kamenicë - Trëndafili i erës

Trëndafili i erës: 2022
Gjatësia gjeografike e st.: 21° 34' 14.12"
Lartësia mbidetare e st.: 474 m lmd
Gjerësia gjeografike e st.: 42° 35' 18.18"

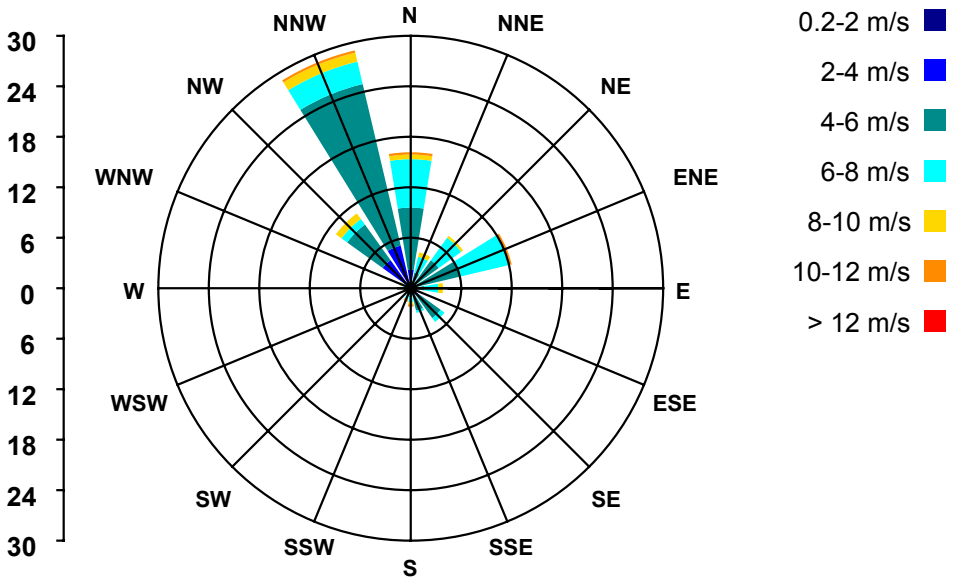

Calm: Wind speed ≤ 0.2 m/s

4.71 St. automatik Malishevë - Trëndafili i erës

Trëndafili i erës: 2022
Gjatësia gjeografike e st.: 20° 44' 01.56"
Lartësia mbidetare e st.: 553 m lmd
Gjerësia gjeografike e st.: 42° 28' 29.23"

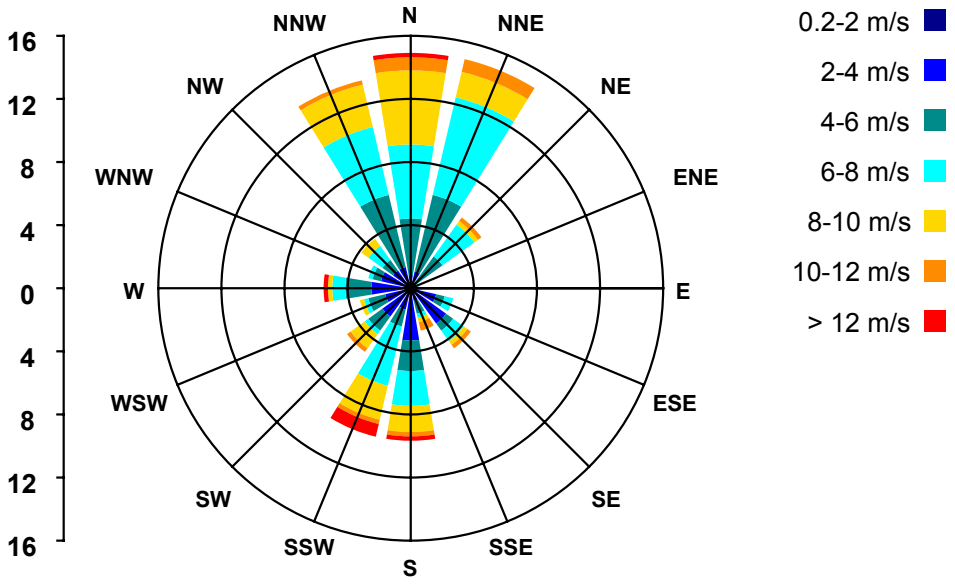

Calm: Wind speed ≤ 0.2 m/s

4.72 St.automatik Podujevë/Shajkoc - Trëndafili i erës

Trëndafili i erës: 2022
Gjatësia gjeografike e st.: 21° 11' 52.40"
Lartësia mbidetare e st.: 713 m lmd
Gjerësia gjeografike e st.: 42° 56' 01.86"

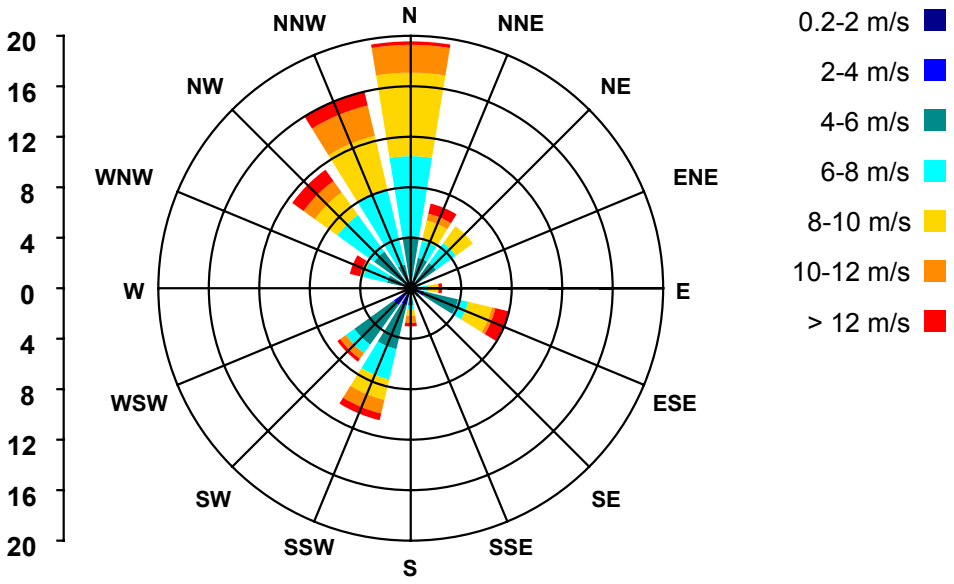

Calm: Wind speed ≤ 0.2 m/s

4.73 St. automatik Tugjec - Trëndafili i erës

Trëndafili i erës: 2022
Gjatësia gjeografike e st.: 21° 33' 19.46"
Lartësia mbidetare e st.: 1042 m lmd
Gjerësia gjeografike e st.: 42° 41' 13.20"

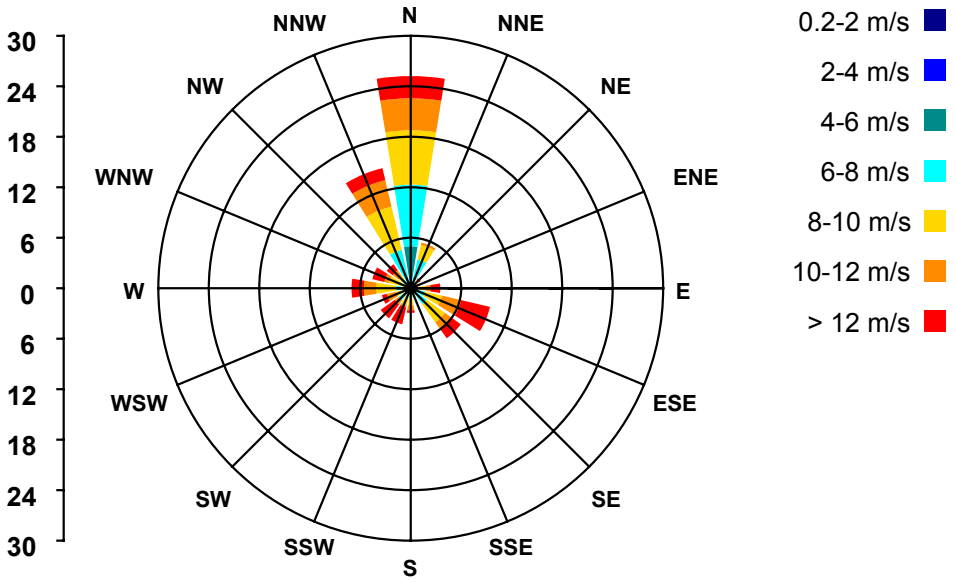

Calm: Wind speed ≤ 0.2 m/s

4.74 Ferizaj - Rrezatimi diellor

Rrezatimi diellor (h): 2022
Gjatësia gjeografike e st.: 21° 08' 13.31"
Lartësia mbidetare e st.: 578 m lmd
Gjerësia gjeografike e st.: 42° 22' 32.45"

Dita	I	II	III	IV	V	VI	VII	VIII	IX	X	XI	XII
1	6.5	0.0	0.0	4.5	8.0	10.5	13.0	12.5	9.0	9.0	8.0	0.0
2	4.0	5.0	2.0	5.5	0.0	10.0	9.5	12.5	3.5	10.5	8.0	0.0
3	5.5	4.5	6.5	5.0	2.0	10.5	11.5	11.5	6.5	6.5	7.0	0.0
4	5.0	6.5	6.0	0.0	12.5	10.5	12.5	12.5	7.5	6.5	5.0	0.0
5	7.0	0.0	5.5	4.5	9.0	10.0	12.0	12.0	8.0	6.0	0.0	2.0
6	1.5	7.0	0.0	11.0	9.2	3.5	12.6	13.0	10.5	9.0	0.0	1.0
7	0.0	0.2	0.0	1.0	12.5	10.0	12.8	13.0	9.0	10.0	1.5	4.0
8	0.0	0.2	0.0	10.8	12.0	9.5	6.5	13.0	10.0	6.5	0.0	2.0
9	0.0	5.0	3.0	0.5	12.0	7.5	0.0	11.0	2.0	4.5	2.5	0.0
10	0.0	6.5	3.0	0.0	12.5	0.5	9.5	10.0	11.0	5.5	7.5	1.0
11	0.0	8.0	5.5	11.5	12.5	2.0	12.0	6.5	12.0	1.0	1.5	0.0
12	0.0	7.5	10.0	12.0	12.5	2.5	12.0	6.0	10.5	4.0	2.0	0.5
13	4.0	6.0	8.0	12.0	13.0	5.5	13.0	5.5	10.0	3.5	7.5	0.0
14	4.5	7.0	9.5	12.0	12.5	11.5	12.5	6.5	10.5	0.0	8.0	0.0
15	7.0	5.0	9.0	12.5	13.0	12.5	13.0	12.5	8.0	6.0	2.0	0.0
16	7.0	1.5	4.5	4.5	12.5	12.5	13.5	11.5	3.5	7.0	1.5	2.5
17	3.5	5.5	0.0	0.5	12.5	7.5	13.0	12.0	2.0	7.5	3.0	6.0
18	8.0	8.0	0.0	0.0	7.5	12.0	13.5	12.0	5.0	8.0	1.5	1.5
19	8.0	8.0	8.5	8.5	12.5	12.5	12.0	12.5	11.0	9.0	2.5	3.0
20	4.0	7.5	8.5	0.5	12.0	13.0	11.5	7.0	9.0	9.0	0.0	3.5
21	0.0	6.0	9.0	0.0	12.0	12.0	13.5	6.5	2.5	8.0	0.0	1.0
22	5.0	0.0	9.5	10.5	3.0	7.5	13.0	6.0	1.0	5.5	0.0	0.0
23	6.0	6.0	10.0	11.0	4.0	6.5	13.0	6.5	4.0	8.0	0.0	6.0
24	6.0	10.0	10.0	10.0	12.5	13.0	12.5	7.0	7.0	8.0	0.0	2.5
25	2.0	8.5	10.0	12.5	12.5	12.0	12.5	8.5	4.5	8.5	5.0	4.0
26	0.5	6.0	10.5	11.5	12.0	12.5	12.0	12.0	7.5	8.0	3.0	4.5
27	2.5	0.0	10.0	11.0	9.5	12.0	8.5	11.5	7.0	9.0	0.0	6.0
28	3.5	0.1	0.5	11.5	9.5	12.0	10.0	9.5	3.0	8.5	0.0	0.5
29	7.0		6.5	2.5	2.0	12.5	12.0	8.5	0.0	8.5	2.5	5.0
30	6.0		0.5	7.0	9.0	12.5	12.5	8.5	10.0	9.0	0.0	6.5
31	3.0		0.0		10.5		10.0	9.0		8.0		4.5
Σ (2448.0)	117.0	135.6	166.0	204.3	306.7	286.5	355.4	306.5	205.0	218.0	79.5	67.5
Min	0.0	0.0	0.0	0.0	0.0	0.5	0.0	5.5	0.0	0.0	0.0	0.0
Dita	7+	1+	1+	4+	2	10	9	13	29	14	5+	1+
Max	8.0	10.0	10.5	12.5	13.0	13.0	13.5	13.0	12.0	10.5	8.0	6.5
Dita	18+	24	26	15+	13+	20+	16+	6+	11	2	1+	30
Std	2.8	3.2	4.1	4.9	3.8	3.6	2.7	2.6	3.5	2.4	2.9	2.2

4.75 Prishtinë - Rrezatimi diellor

Rrezatimi diellor (h): 2022
Gjatësia gjeografike e st.: 21° 08' 13.49"
Lartësia mbidetare e st.: 573 m lmd
Gjerësia gjeografike e st.: 42° 38' 56.36"

Dita	I	II	III	IV	V	VI	VII	VIII	IX	X	XI	XII
1	7.8	0.0	1.5	2.7	-	12.3	11.8	11.4	7.7	-	7.9	0.2
2	-	5.2	2.6	7.3	-	10.2	-	12.5	0.0	9.3	7.7	1.5
3	-	2.3	7.2	-	-	10.8	-	11.2	10.0	1.4	7.3	0.0
4	-	7.3	8.3	0.0	12.8	11.0	11.3	11.0	-	6.7	4.3	-
5	6.0	-	1.7	10.9	8.3	-	8.3	11.3	9.3	9.6	-	1.7
6	0.0	8.8	-	10.9	2.1	4.8	10.6	12.3	9.1	-	-	1.5
7	0.0	0.0	0.0	1.9	12.8	10.5	11.5	-	10.6	-	0.0	4.2
8	-	3.6	5.2	10.8	-	6.6	5.0	10.3	9.5	-	0.0	0.0
9	-	5.6	3.2	11.5	-	6.3	-	9.5	0.0	-	2.2	0.0
10	0.0	8.2	2.8	-	9.8	0.5	12.5	8.0	-	-	5.3	0.4
11	0.0	8.0	6.6	-	12.6	4.2	-	6.8	7.3	-	2.3	-
12	0.0	7.2	10.3	11.4	12.8	-	11.2	9.2	7.0	-	6.0	0.5
13	4.3	-	-	11.6	12.0	8.2	12.2	-	10.0	0.0	-	6.3
14	5.5	5.5	9.5	11.8	13.0	11.7	12.3	-	9.2	0.0	6.8	0.0
15	6.6	4.5	9.9	11.7	-	11.8	11.5	11.2	7.9	-	1.8	-
16	-	0.0	3.8	8.3	11.5	11.3	12.6	8.5	0.9	10.0	5.4	-
17	5.0	5.5	0.0	-	12.0	4.8	-	12.3	8.1	-	-	-
18	8.2	8.2	5.0	-	8.3	-	12.6	11.2	-	6.2	-	-
19	6.9	8.3	-	9.0	11.5	11.8	11.5	11.3	9.9	9.7	-	4.2
20	4.8	-	-	0.0	12.6	11.7	12.7	6.7	10.3	9.5	-	5.2
21	0.2	3.4	9.7	0.0	13.0	10.5	11.5	-	7.3	-	0.0	0.0
22	-	0.0	9.4	10.3	-	7.5	12.7	6.5	7.2	-	0.0	0.8
23	4.4	6.0	10.7	12.6	3.2	6.5	12.6	7.4	8.2	-	2.1	6.2
24	5.8	9.8	9.8	-	9.8	11.7	-	5.8	10.2	7.0	1.8	5.4
25	6.3	9.6	10.7	-	9.8	-	11.8	8.3	-	6.8	6.5	-
26	0.0	5.4	6.7	11.8	10.6	11.7	12.3	10.3	0.0	8.3	4.3	-
27	1.3	-	-	12.8	10.9	12.0	8.3	11.5	4.9	8.7	-	6.3
28	3.0	1.0	0.8	9.5	-	10.2	10.2	-	3.3	8.9	-	2.3
29	-		5.6	5.5	-	11.7	12.3	7.0	0.5	8.9	3.8	5.3
30	6.3		1.0	11.2	9.2	8.2	12.5	4.5	8.5	-	0.0	5.4
31	5.0		0.0		7.3		-	6.6		8.3		7.3
Σ (1961.5)	87.4	123.4	142.0	193.5	225.9	238.5	271.8	242.6	176.9	119.3	75.5	64.7
Min	0.0	0.0	0.0	0.0	2.1	0.5	5.0	4.5	0.0	0.0	0.0	0.0
Dita	6+	1+	7+	4+	6	10	8	30	2+	13+	7+	3+
Max	8.2	9.8	10.7	12.8	13.0	12.3	12.7	12.5	10.6	10.0	7.9	7.3
Dita	18	24	23+	27	14+	1	20+	2	7	16	1	31
Std	2.9	3.2	3.8	4.4	3.0	3.1	1.8	2.3	3.6	3.3	2.8	2.6

4.76 Ferizaj - Mbulueshmëria me re

Mbulueshmëria me re (0-10): 2022
Gjatësia gjeografike e st.: 21° 08' 13.31"
Lartësia mbidetare e st.: 578 m lmd
Gjerësia gjeografike e st.: 42° 22' 32.45"

Dita	I	II	III	IV	V	VI	VII	VIII	IX	X	XI	XII
1	3.0	10.0	10.0	9.3	4.7	0.7	4.0	1.0	5.0	3.0	0.0	-
2	0.7	5.3	6.3	8.0	10.0	1.0	1.7	0.7	3.7	6.7	0.0	-
3	2.3	8.3	6.3	8.0	8.0	7.3	2.0	4.0	2.7	7.0	5.3	-
4	6.0	3.7	6.3	10.0	1.7	3.7	2.3	1.7	8.0	4.7	6.0	-
5	4.7	9.7	8.7	5.7	2.3	2.0	2.0	2.3	4.7	3.0	10.0	-
6	8.7	2.0	9.3	0.0	6.0	8.0	3.3	2.0	2.0	2.7	10.0	-
7	10.0	7.7	10.0	9.0	1.3	8.3	1.3	4.7	1.0	3.3	9.3	-
8	9.7	7.3	9.3	6.0	2.3	6.3	8.0	3.7	1.3	1.7	10.0	-
9	10.0	5.0	8.3	9.3	5.3	7.0	10.0	1.7	9.7	3.0	8.0	-
10	10.0	0.0	8.0	10.0	3.3	9.0	6.3	1.7	5.7	5.0	7.0	-
11	10.0	3.0	5.7	4.0	3.7	8.3	4.3	5.7	9.3	7.0	7.7	-
12	10.0	5.0	2.0	0.0	2.7	8.7	3.7	5.0	7.7	2.0	9.0	-
13	3.3	4.7	2.0	1.0	2.7	6.0	1.3	2.3	5.0	5.0	4.7	-
14	1.3	3.0	0.0	0.0	1.3	5.0	2.3	6.7	5.0	10.0	3.3	-
15	1.3	4.0	4.3	0.0	1.3	0.3	2.0	4.7	7.0	5.0	6.7	-
16	0.0	6.0	10.0	7.7	2.3	2.3	1.0	2.7	9.0	0.7	7.7	-
17	2.3	6.7	10.0	9.7	4.0	7.0	1.0	2.3	9.3	4.0	8.0	-
18	0.0	7.7	8.7	9.7	8.0	5.7	0.7	1.7	8.3	1.7	9.3	-
19	0.0	3.7	0.7	6.7	0.0	3.0	1.3	1.3	1.0	3.3	7.7	-
20	5.0	8.0	0.0	10.0	2.3	3.3	0.7	9.7	8.0	0.0	10.0	-
21	8.7	3.3	0.3	10.0	3.7	2.0	0.3	5.3	8.7	3.3	9.3	-
22	6.7	10.0	0.3	7.0	8.7	5.3	0.0	10.3	6.3	6.7	10.0	-
23	5.7	5.0	0.3	7.7	7.3	4.0	0.0	2.7	5.7	2.0	8.7	-
24	3.0	0.7	0.0	6.3	2.3	3.0	4.3	3.3	4.0	5.7	8.7	-
25	4.7	2.7	0.0	0.0	1.3	2.0	7.7	1.7	4.7	2.7	5.7	-
26	8.7	5.3	0.0	3.3	2.0	1.7	7.3	2.0	5.3	2.3	9.0	-
27	9.3	10.0	0.7	2.0	3.3	1.7	7.7	3.0	5.3	1.7	10.0	-
28	5.3	10.0	5.3	8.3	5.7	1.7	5.7	2.3	8.0	0.0	10.0	-
29	8.3		5.3	9.7	8.3	2.7	1.7	6.0	9.7	0.0	5.7	-
30	3.3		8.0	7.7	6.7	2.7	0.3	5.0	13.3	0.0	10.0	-
31	5.7		10.0		3.7		1.3	3.3		0.0		-
Mes	5.4	5.6	5.0	6.2	4.1	4.3	3.1	3.6	6.1	3.3	7.6	-
Min	0.0	0.0	0.0	0.0	0.0	0.3	0.0	0.7	1.0	0.0	0.0	-
Dita	16+	10	14+	6+	19	15	22+	2	7+	20+	1+	-
Max	10.0	10.0	10.0	10.0	10.0	9.0	10.0	10.3	13.3	10.0	10.0	-
Dita	7+	1+	1+	4+	2	10	9	22	30	14	5+	-
Std	3.5	2.9	4.0	3.7	2.6	2.7	2.8	2.3	3.0	2.5	2.8	-

4.77 Mitrovicë - Mbulueshmëria me re

Mbulueshmëria me re (0-10): 2022
Gjatësia gjeografike e st.: 20° 52' 23.40"
Lartësia mbidetare e st.: 510 m lmd
Gjerësia gjeografike e st.: 42° 53' 37.60"

Dita	I	II	III	IV	V	VI	VII	VIII	IX	X	XI	XII
1	3.3	10.0	7.3	9.0	6.0	1.0	1.3	0.7	8.0	4.7	0.0	10.0
2	0.0	9.0	5.0	7.7	9.0	2.0	3.7	2.3	10.0	3.0	0.7	10.0
3	3.3	3.7	5.0	9.0	8.3	2.7	2.0	3.7	5.7	4.3	1.3	10.0
4	7.0	1.3	4.3	8.3	2.3	2.7	2.0	3.3	8.3	3.3	5.3	10.0
5	4.3	7.0	9.0	0.7	5.0	5.7	4.0	1.0	4.7	2.3	10.0	10.0
6	8.7	0.0	10.0	0.0	8.3	6.7	2.0	2.0	3.3	0.7	10.0	10.0
7	8.7	9.7	10.0	8.7	5.3	7.7	2.0	5.7	0.7	0.7	10.0	7.0
8	10.0	10.0	7.7	3.3	3.0	7.3	7.0	4.0	0.7	0.7	6.3	10.0
9	10.0	7.0	9.0	10.0	1.3	6.7	8.3	7.7	8.3	4.0	9.3	8.3
10	10.0	3.3	10.0	9.3	3.3	10.0	3.7	7.7	5.7	10.0	3.3	10.0
11	10.0	0.0	7.0	1.7	2.0	8.7	4.7	5.7	9.3	10.0	5.0	10.0
12	9.3	7.3	0.0	0.0	0.7	7.0	4.7	6.0	5.3	8.7	5.3	10.0
13	1.3	10.0	4.7	0.3	0.0	8.0	0.7	8.3	2.7	10.0	4.7	10.0
14	2.7	8.7	0.0	0.0	6.7	1.7	0.7	9.0	0.0	10.0	3.3	10.0
15	3.3	9.3	3.3	0.0	1.3	1.7	0.7	7.0	5.3	4.0	9.3	8.3
16	0.0	10.0	7.7	6.0	1.0	0.0	2.3	5.7	8.0	4.0	10.0	10.0
17	4.0	4.3	10.0	10.0	4.7	6.7	4.3	2.3	8.3	3.3	3.3	7.7
18	0.0	1.7	7.0	9.0	6.0	1.7	0.0	0.0	4.0	0.0	10.0	10.0
19	0.0	5.7	0.7	5.7	1.0	1.0	1.0	1.0	4.3	0.0	10.0	10.0
20	5.3	10.0	0.0	10.0	0.0	1.0	0.3	7.3	4.7	0.7	10.0	3.3
21	6.0	8.3	0.0	10.0	1.0	4.7	0.0	7.3	6.3	1.0	10.0	10.0
22	5.0	10.0	0.0	7.0	7.7	8.3	0.0	5.3	4.7	6.7	10.0	8.3
23	8.0	0.7	0.0	6.7	9.0	6.3	0.0	7.0	1.7	2.0	10.0	6.0
24	5.0	0.0	0.0	6.3	5.7	2.7	6.7	6.3	0.7	1.0	8.0	9.3
25	0.0	0.0	0.0	2.3	2.7	5.7	2.7	4.0	3.7	2.3	4.3	7.7
26	9.3	10.0	1.0	1.7	3.3	4.7	0.7	1.3	10.0	1.0	3.0	6.7
27	6.0	10.0	0.0	0.7	2.7	1.0	5.0	1.3	6.3	0.7	10.0	7.7
28	6.7	9.3	8.0	6.7	8.0	0.7	5.7	2.7	8.0	0.7	8.7	7.3
29	8.3		7.7	8.3	9.0	0.7	2.7	5.0	7.7	0.0	7.7	9.3
30	1.7		10.0	5.3	5.0	4.3	4.7	6.3	4.3	0.7	10.0	9.0
31	6.7		9.0		6.0		5.0	5.3		0.0		3.3
Mes	5.3	6.3	4.9	5.5	4.4	4.3	2.8	4.6	5.4	3.2	7.0	8.7
Min	0.0	0.0	0.0	0.0	0.0	0.0	0.0	0.0	0.0	0.0	0.0	3.3
Dita	2+	6+	12+	6+	13+	16	18+	18	14	18+	1	20+
Max	10.0	10.0	10.0	10.0	9.0	10.0	8.3	9.0	10.0	10.0	10.0	10.0
Dita	8+	1+	6+	9+	2+	10	9	14	2+	10+	5+	1+
Std	3.5	3.9	4.0	3.7	2.9	3.0	2.3	2.6	2.9	3.3	3.3	1.9

4.78 Pejë - Mbulueshmëria me re

Mbulueshmëria me re (0-10): 2022
Gjatësia gjeografike e st.: 20° 18' 18.30"
Lartësia mbidetare e st.: 498 m lmd
Gjerësia gjeografike e st.: 42° 39' 56.30"

Dita	I	II	III	IV	V	VI	VII	VIII	IX	X	XI	XII
1	3.0	8.7	4.7	10.0	6.3	5.3	-	-	-	-	-	-
2	5.0	6.7	5.3	10.0	10.0	6.7	-	-	-	-	-	-
3	4.3	5.3	5.7	10.0	10.0	7.3	-	-	-	-	-	-
4	6.0	6.7	4.7	9.3	6.0	10.0	-	-	-	-	-	-
5	5.0	9.3	8.0	5.0	6.3	8.0	-	-	-	-	-	-
6	4.7	6.7	10.0	5.3	6.7	10.0	-	-	-	-	-	-
7	7.3	5.3	10.0	5.3	5.7	10.0	-	-	-	-	-	-
8	10.0	4.7	7.7	6.7	4.7	10.0	-	-	-	-	-	-
9	10.0	4.3	6.0	5.3	4.7	10.0	-	-	-	-	-	-
10	10.0	7.3	10.0	4.3	2.3	10.0	-	-	-	-	-	-
11	5.0	9.3	8.7	4.7	4.7	9.3	-	-	-	-	-	-
12	10.0	7.3	10.0	3.7	1.3	8.0	-	-	-	-	-	-
13	10.0	8.7	4.7	2.3	4.0	8.7	-	-	-	-	-	-
14	8.0	10.0	4.7	5.0	4.7	6.0	-	-	-	-	-	-
15	5.0	9.3	4.7	4.3	5.0	7.3	-	-	-	-	-	-
16	5.3	10.0	3.7	3.3	3.7	6.0	-	-	-	-	-	-
17	5.0	10.0	8.7	9.3	3.3	10.0	-	-	-	-	-	-
18	4.7	6.7	5.7	7.3	6.0	6.7	-	-	-	-	-	-
19	5.7	5.0	4.7	6.7	3.0	6.0	-	-	-	-	-	-
20	7.3	5.3	4.7	10.0	3.0	6.0	-	-	-	-	-	-
21	8.0	9.3	6.0	9.7	4.7	5.7	-	-	-	-	-	-
22	4.7	6.7	4.3	8.7	4.7	8.7	-	-	-	-	-	-
23	4.0	3.0	6.0	7.3	8.0	8.0	-	-	-	-	-	-
24	3.3	3.0	6.0	5.3	7.3	8.0	-	-	-	-	-	-
25	8.7	4.7	1.3	5.3	4.7	4.0	-	-	-	-	-	-
26	5.7	4.7	2.7	3.0	4.7	8.0	-	-	-	-	-	-
27	6.0	10.0	4.0	5.3	4.7	3.7	-	-	-	-	-	-
28	6.7	7.3	4.7	5.3	3.0	2.0	-	-	-	-	-	-
29	5.0		3.0	4.7	10.0	1.7	-	-	-	-	-	-
30	6.0		4.7	5.3	6.7	0.7	-	-	-	-	-	-
31	5.0		6.7		5.0		-	-		-		-
Mes	6.3	7.0	5.8	6.3	5.3	7.1	-	-	-	-	-	-
Min	3.0	3.0	1.3	2.3	1.3	0.7	-	-	-	-	-	-
Dita	1	23+	25	13	12	30	-	-	-	-	-	-
Max	10.0	10.0	10.0	10.0	10.0	10.0	-	-	-	-	-	-
Dita	8+	14+	6+	1+	2+	4+	-	-	-	-	-	-
Std	2.1	2.2	2.3	2.3	2.1	2.6	-	-	-	-	-	-

4.79 Prishtinë - Mbulueshmëria me re

Mbulueshmëria me re (0-10): 2022
Gjatësia gjeografike e st.: 21° 08' 13.49"
Lartësia mbidetare e st.: 573 m lmd
Gjerësia gjeografike e st.: 42° 38' 56.36"

Dita	I	II	III	IV	V	VI	VII	VIII	IX	X	XI	XII
1	-	10.0	9.7	9.3	-	0.7	-	0.0	8.3	-	0.0	9.7
2	-	6.3	9.3	-	-	3.3	-	0.7	10.0	-	0.0	8.7
3	-	7.0	5.0	-	-	2.3	-	0.3	-	6.7	1.0	-
4	-	0.0	3.0	10.0	1.0	-	1.3	1.0	-	3.3	5.0	-
5	0.7	-	-	1.0	3.3	-	4.7	0.3	2.7	-	-	7.7
6	8.0	-	-	0.3	8.0	6.7	1.7	-	6.0	-	-	9.3
7	-	10.0	10.0	10.0	-	6.7	2.0	-	0.3	-	-	8.0
8	-	6.7	5.0	0.7	-	7.3	7.7	-	1.0	-	6.3	10.0
9	-	4.0	4.3	-	-	7.3	-	-	10.0	-	3.3	10.0
10	10.0	0.0	6.3	-	1.7	9.7	-	-	-	-	6.7	-
11	10.0	0.0	8.3	-	1.3	-	-	-	-	-	-	-
12	10.0	-	-	0.0	0.3	-	2.0	-	6.3	-	-	-
13	3.3	-	-	0.0	1.0	7.3	0.7	-	1.3	10.0	-	-
14	0.3	2.3	0.0	0.0	-	0.7	0.3	-	0.0	10.0	-	-
15	-	5.7	1.3	0.7	-	0.3	0.3	4.7	2.7	-	-	-
16	-	7.7	8.3	-	0.7	0.0	-	2.0	7.3	-	-	-
17	4.7	-	8.7	-	3.3	6.3	-	0.3	-	-	-	-
18	1.0	3.3	5.0	-	6.0	-	0.0	0.0	-	-	-	-
19	0.0	-	-	5.7	0.0	-	0.3	1.3	3.3	-	-	2.3
20	4.3	-	-	9.3	0.3	-	0.3	-	3.3	-	-	1.7
21	6.7	8.7	0.3	10.0	-	-	0.0	-	6.3	-	10.0	10.0
22	-	10.0	0.0	9.0	-	-	0.0	8.3	7.7	-	9.7	8.7
23	-	5.7	0.0	-	9.7	-	-	7.7	2.3	-	8.7	4.3
24	4.7	0.0	0.0	-	4.0	-	-	7.7	-	1.0	8.0	-
25	0.3	0.0	0.0	-	2.3	-	0.3	5.0	-	1.0	4.0	-
26	10.0	-	-	0.3	2.3	-	3.0	2.3	10.0	0.7	-	-
27	6.3	-	-	0.3	1.7	-	6.0	-	5.7	0.3	-	7.7
28	6.7	9.7	8.7	4.7	-	-	8.3	-	7.0	0.3	-	7.3
29	-		4.7	7.3	-	-	0.7	6.3	8.0	-	4.0	6.3
30	-		7.3	-	5.3	-	-	8.7	3.0	-	10.0	6.7
31	-		10.0		5.3		-	7.3		0.0		-
Mes	5.1	5.1	5.0	4.4	3.0	4.5	2.1	3.6	5.1	3.3	5.5	7.4
Min	0.0	0.0	0.0	0.0	0.0	0.0	0.0	0.0	0.0	0.0	0.0	1.7
Dita	19	4+	14+	12+	19	16	18+	1+	14	31	1+	20
Max	10.0	10.0	10.0	10.0	9.7	9.7	8.3	8.7	10.0	10.0	10.0	10.0
Dita	10+	1+	7+	4+	23	10	28	30	2+	13+	21+	8+
Std	3.7	3.8	3.8	4.3	2.7	3.4	2.6	3.3	3.2	4.0	3.6	2.6

4.80 Ferizaj - Dukshmëria

Dukshmëria (km): 2022
Gjatësia gjeografike e st.: 21° 08' 13.31"
Lartësia mbidetare e st.: 578 m lmd
Gjerësia gjeografike e st.: 42° 22' 32.45"

Dita	I	II	III	IV	V	VI	VII	VIII	IX	X	XI	XII
1	10.0	3.0	10.0	13.3	13.3	13.3	13.3	13.3	13.3	13.3	13.3	8.3
2	10.0	10.0	10.0	13.3	13.3	13.3	13.3	13.3	13.3	13.3	12.7	6.3
3	10.0	10.0	13.3	13.3	13.3	13.3	13.3	13.3	13.3	13.3	13.3	6.3
4	10.0	10.0	13.3	13.3	13.3	11.7	13.3	13.3	13.3	13.3	13.3	8.0
5	13.3	10.0	13.3	13.3	13.3	13.3	13.3	13.3	13.3	13.3	13.3	7.3
6	10.0	10.0	13.3	13.3	13.3	13.3	13.3	13.3	13.3	13.3	9.3	8.3
7	10.0	9.0	13.3	13.3	13.3	13.3	13.3	13.3	13.3	13.3	8.0	7.0
8	10.0	10.0	9.3	13.3	13.3	10.0	13.3	13.3	13.3	7.0	11.0	7.7
9	2.4	10.0	10.0	13.3	13.3	13.3	8.3	13.3	10.0	13.3	1.7	7.7
10	5.0	6.8	13.3	13.3	13.3	13.3	9.3	13.3	13.3	10.0	10.0	8.7
11	5.7	10.0	13.3	13.3	13.3	13.3	13.3	13.3	13.3	13.3	7.7	7.3
12	8.7	10.0	13.3	13.3	13.3	13.3	13.3	13.3	11.3	10.0	8.0	8.0
13	9.3	10.0	9.3	13.3	13.3	13.3	13.3	13.3	13.3	13.3	13.3	8.7
14	8.7	10.0	13.3	13.3	13.3	13.3	13.3	13.3	13.3	10.0	10.0	8.0
15	9.0	10.0	13.3	13.3	13.3	13.3	13.3	13.3	13.3	10.0	8.7	8.3
16	8.7	10.0	13.3	13.3	13.3	13.3	13.3	13.3	13.3	13.3	7.3	10.0
17	13.3	10.0	9.3	13.3	13.3	13.3	13.3	13.3	13.3	10.3	7.3	8.3
18	10.0	13.3	10.0	10.0	13.3	13.3	13.3	13.3	13.3	10.3	6.0	7.0
19	8.3	13.3	13.3	13.3	13.3	13.3	13.3	13.3	10.3	10.1	6.0	6.7
20	8.7	13.3	13.3	4.7	13.3	13.3	13.3	13.3	13.3	13.3	7.7	4.8
21	7.3	13.3	13.3	9.3	13.3	13.3	13.3	13.3	13.3	10.0	7.7	1.7
22	9.0	13.3	13.3	10.0	13.3	13.3	13.3	13.3	13.3	12.0	6.0	0.6
23	8.0	13.3	13.3	13.3	13.3	13.3	13.3	13.3	13.3	13.3	6.0	9.7
24	9.3	13.3	13.3	13.3	13.3	13.3	13.3	13.3	13.3	12.7	7.7	10.0
25	7.7	13.3	13.3	13.3	13.3	13.3	13.3	13.3	13.3	13.3	6.7	6.7
26	9.0	13.3	13.3	13.3	13.3	13.3	13.3	13.3	10.0	13.3	5.0	3.7
27	9.3	13.3	13.3	13.3	13.3	13.3	13.3	13.3	13.3	13.3	6.3	3.8
28	7.3	13.3	10.0	13.3	13.3	13.3	13.3	13.3	13.3	13.3	7.3	9.3
29	7.7		13.3	13.3	13.3	13.3	13.3	13.3	13.3	13.3	9.3	8.3
30	8.0		13.3	13.3	13.3	13.3	13.3	13.3	13.3	13.3	8.0	7.7
31	8.7		13.3		13.3		13.3	13.3		13.3		7.7
Mes	8.8	10.9	12.4	12.7	13.3	13.2	13.0	13.3	12.9	12.2	8.6	7.2
Min	2.4	3.0	9.3	4.7	13.3	10.0	8.3	13.3	10.0	7.0	1.7	0.6
Dita	9	1	8+	20	1+	8	9	1+	9+	8	9	22
Max	13.3	13.3	13.3	13.3	13.3	13.3	13.3	13.3	13.3	13.3	13.3	10.0
Dita	5+	18+	3+	1+	1+	1+	1+	1+	1+	1+	1+	16+
Std	2.1	2.4	1.6	1.9	0.0	0.7	1.1	0.0	1.0	1.7	2.9	2.2

4.81 Mitrovicë - Dukshmëria

Dukshmëria (km): 2022
Gjatësia gjeografike e st.: 20° 52' 23.40"
Lartësia mbidetare e st.: 510 m lmd
Gjerësia gjeografike e st.: 42° 53' 37.60"

Dita	I	II	III	IV	V	VI	VII	VIII	IX	X	XI	XII
1	13.0	1.3	13.0	3.3	13.0	12.0	13.0	-	-	-	-	-
2	13.0	11.0	13.0	13.0	13.0	13.0	13.0	-	-	-	-	-
3	13.0	13.0	13.0	10.3	13.0	13.0	13.0	-	-	-	-	-
4	13.0	13.0	13.0	13.0	13.0	13.0	13.0	-	-	-	-	-
5	13.0	12.0	13.0	13.0	13.0	13.0	13.0	-	-	-	-	-
6	10.3	13.0	1.7	13.0	13.0	13.0	13.0	-	-	-	-	-
7	5.0	10.3	7.7	10.3	13.0	10.3	13.0	-	-	-	-	-
8	3.0	2.3	13.0	13.0	13.0	11.0	11.0	-	-	-	-	-
9	4.3	13.0	7.7	13.0	13.0	13.0	6.3	-	-	-	-	-
10	2.3	9.3	1.7	9.3	13.0	13.0	13.0	-	-	-	-	-
11	8.3	13.0	13.0	13.0	13.0	13.0	13.0	-	-	-	-	-
12	10.0	13.0	13.0	13.0	13.0	13.0	13.0	-	-	-	-	-
13	13.0	13.0	13.0	13.0	13.0	13.0	13.0	-	-	-	-	-
14	13.0	9.0	10.3	13.0	13.0	13.0	13.0	-	-	-	-	-
15	12.0	11.0	13.0	13.0	13.0	13.0	13.0	-	-	-	-	-
16	10.3	6.7	13.0	13.0	13.0	13.0	13.0	-	-	-	-	-
17	6.7	9.7	5.0	13.0	13.0	13.0	13.0	-	-	-	-	-
18	13.0	13.0	9.3	13.0	13.0	13.0	13.0	-	-	-	-	-
19	13.0	10.3	13.0	13.0	13.0	13.0	13.0	-	-	-	-	-
20	10.3	12.0	13.0	4.7	13.0	13.0	13.0	-	-	-	-	-
21	10.3	8.3	12.0	7.3	13.0	13.0	13.0	-	-	-	-	-
22	9.7	5.3	13.0	11.0	12.0	13.0	13.0	-	-	-	-	-
23	7.0	13.0	13.0	12.0	13.0	13.0	13.0	-	-	-	-	-
24	13.0	13.0	13.0	13.0	13.0	12.0	10.3	-	-	-	-	-
25	13.0	13.0	13.0	13.0	13.0	13.0	10.3	-	-	-	-	-
26	13.0	13.0	13.0	13.0	13.0	13.0	13.0	-	-	-	-	-
27	12.0	12.0	13.0	13.0	13.0	13.0	13.0	-	-	-	-	-
28	10.3	9.0	13.0	13.0	10.3	13.0	13.0	-	-	-	-	-
29	8.3		13.0	13.0	7.7	13.0	13.0	-	-	-	-	-
30	13.0		13.0	13.0	10.3	13.0	13.0	-	-	-	-	-
31	13.0		12.0		10.3		13.0	-		-		-
Mes	10.4	10.6	11.4	11.8	12.5	12.8	12.5	-	-	-	-	-
Min	2.3	1.3	1.7	3.3	7.7	10.3	6.3	-	-	-	-	-
Dita	10	1	6+	1	29	7	9	-	-	-	-	-
Max	13.0	13.0	13.0	13.0	13.0	13.0	13.0	-	-	-	-	-
Dita	1+	3+	1+	2+	1+	2+	1+	-	-	-	-	-
Std	3.3	3.3	3.3	2.5	1.2	0.6	1.4	-	-	-	-	-

4.82 Pejë - Dukshmëria

Dukshmëria (km): 2022
Gjatësia gjeografike e st.: 20° 18' 18.30"
Lartësia mbidetare e st.: 498 m lmd
Gjerësia gjeografike e st.: 42° 39' 56.30"

Dita	I	II	III	IV	V	VI	VII	VIII	IX	X	XI	XII
1	6.7	4.7	10.0	3.3	13.3	13.3	15.0	13.3	5.7	2.3	11.7	2.3
2	6.7	5.7	8.3	6.7	4.0	11.7	13.3	13.3	3.0	5.7	11.7	3.0
3	6.7	6.7	10.0	6.7	5.7	10.0	15.0	15.0	4.7	11.7	11.7	3.0
4	5.7	5.3	10.0	8.3	10.0	3.0	15.0	15.0	6.7	11.7	8.3	3.0
5	6.0	3.0	9.0	11.7	10.0	5.7	11.7	15.0	11.7	11.7	3.0	1.5
6	10.0	5.7	2.7	10.0	11.7	5.7	11.7	15.0	10.0	11.7	2.7	3.0
7	9.0	6.7	3.3	10.0	11.7	6.7	13.3	15.0	13.3	11.7	5.7	3.0
8	2.7	6.7	3.3	8.3	11.7	3.3	4.0	15.0	10.7	11.7	5.7	2.0
9	3.0	10.0	6.0	10.0	15.0	3.3	4.0	15.0	8.3	10.0	2.7	2.3
10	2.3	5.7	3.3	10.0	15.0	4.0	11.7	10.0	3.0	10.0	2.7	2.0
11	6.7	4.7	3.0	10.0	13.3	5.7	11.7	8.3	6.7	3.0	5.7	2.0
12	3.0	5.7	3.0	13.3	15.0	6.7	13.3	10.0	5.7	3.0	6.7	3.0
13	3.0	5.7	10.0	13.3	15.0	5.7	10.0	7.3	8.3	5.7	10.0	5.7
14	5.7	2.7	10.0	13.3	15.0	10.0	15.0	7.3	10.0	3.7	10.0	4.0
15	7.3	2.7	11.7	13.3	13.3	10.0	15.0	11.7	9.0	11.7	8.3	2.0
16	6.7	1.7	11.7	13.3	15.0	10.0	13.3	6.7	4.0	8.3	8.3	2.0
17	6.0	2.0	10.0	10.0	15.0	3.3	15.0	13.3	4.0	10.0	2.7	4.7
18	5.7	3.0	10.0	10.0	15.0	10.0	15.0	13.3	11.7	11.7	2.7	3.0
19	6.7	6.7	10.0	10.0	15.0	11.7	15.0	13.3	11.7	11.7	3.0	4.7
20	3.0	6.7	10.0	1.7	15.0	13.3	15.0	13.3	8.3	11.7	3.0	4.7
21	2.7	4.7	8.3	3.0	15.0	11.7	15.0	6.7	6.7	11.7	3.0	2.3
22	6.7	5.7	10.0	6.7	15.0	11.7	15.0	6.7	8.3	11.7	3.0	0.4
23	6.7	11.7	10.0	6.7	10.0	9.0	15.0	5.7	10.0	11.7	8.3	1.5
24	6.7	13.3	10.0	8.3	15.0	8.3	13.3	5.7	11.7	11.7	8.3	1.5
25	5.7	6.7	13.3	10.0	13.3	11.7	11.7	6.7	9.0	11.7	11.7	5.7
26	3.0	8.3	13.3	13.3	15.0	10.0	15.0	10.0	3.0	11.7	10.0	3.0
27	6.7	4.7	10.0	13.3	15.0	13.3	15.0	15.0	3.0	11.7	6.7	6.0
28	5.7	5.7	13.3	11.7	15.0	15.0	10.0	15.0	4.0	11.7	10.0	11.7
29	6.7		11.7	13.3	3.0	15.0	10.0	11.7	10.0	11.7	2.3	10.0
30	6.7		11.7	13.3	11.7	15.0	15.0	8.3	3.0	11.7	5.7	8.3
31	6.7		8.3		13.3		11.7	11.7		11.7		8.3
Mes	5.7	5.8	8.9	9.8	12.8	9.1	12.9	11.3	7.5	9.9	6.5	3.9
Min	2.3	1.7	2.7	1.7	3.0	3.0	4.0	5.7	3.0	2.3	2.3	0.4
Dita	10	16	6	20	29	4	8+	23+	2+	1	29	22
Max	10.0	13.3	13.3	13.3	15.0	15.0	15.0	15.0	13.3	11.7	11.7	11.7
Dita	6	24	25+	12+	9+	28+	1+	3+	7	3+	1+	28
Std	1.9	2.7	3.2	3.3	3.3	3.8	2.9	3.4	3.2	3.1	3.4	2.6

4.83 Ferizaj - Mbulueshmëria me borë

Mbulueshmëria me borë (cm): 2022
Gjatësia gjeografike e st.: 21° 08' 13.31"
Lartësia mbidetare e st.: 578 m lmd
Gjerësia gjeografike e st.: 42° 22' 32.45"

Dita	I	II	III	IV	V	VI	VII	VIII	IX	X	XI	XII
1	0	2	0	0	0	0	0	0	0	0	0	-
2	0	13	0	0	0	0	0	0	0	0	0	-
3	0	10	0	0	0	0	0	0	0	0	0	-
4	0	9	0	0	0	0	0	0	0	0	0	-
5	0	7	0	0	0	0	0	0	0	0	0	-
6	0	5	16	0	0	0	0	0	0	0	0	-
7	5	4	11	0	0	0	0	0	0	0	0	-
8	0	14	9	0	0	0	0	0	0	0	0	-
9	0	10	4	0	0	0	0	0	0	0	0	-
10	6	7	6	0	0	0	0	0	0	0	0	-
11	17	0	5	0	0	0	0	0	0	0	0	-
12	16	0	0	0	0	0	0	0	0	0	0	-
13	15	0	0	0	0	0	0	0	0	0	0	-
14	15	0	0	0	0	0	0	0	0	0	0	-
15	12	0	0	0	0	0	0	0	0	0	0	-
16	8	0	0	0	0	0	0	0	0	0	0	-
17	6	0	0	0	0	0	0	0	0	0	0	-
18	5	0	0	0	0	0	0	0	0	0	0	-
19	4	0	0	0	0	0	0	0	0	0	0	-
20	3	0	0	0	0	0	0	0	0	0	0	-
21	11	0	0	0	0	0	0	0	0	0	0	-
22	8	1	0	0	0	0	0	0	0	0	0	-
23	8	0	0	0	0	0	0	0	0	0	0	-
24	8	0	0	0	0	0	0	0	0	0	0	-
25	8	0	0	0	0	0	0	0	0	0	0	-
26	8	0	0	0	0	0	0	0	0	0	0	-
27	7	0	0	0	0	0	0	0	0	0	0	-
28	5	7	0	0	0	0	0	0	0	0	0	-
29	4		0	0	0	0	0	0	0	0	0	-
30	3		0	0	0	0	0	0	0	0	0	-
31	2		1		0		0	0		0		-
Mes	6	3	2	0	0	0	0	0	0	0	0	-
Max	17	14	16	0	0	0	0	0	0	0	0	-
Dita	11	8	6	-	-	-	-	-	-	-	-	-

4.84 Prishtinë - Mbulueshmëria me borë

Mbulueshmëria me borë (cm): 2022
Gjatësia gjeografike e st.: 21° 08' 13.49"
Lartësia mbidetare e st.: 573 m lmd
Gjerësia gjeografike e st.: 42° 38' 56.36"

Dita	I	II	III	IV	V	VI	VII	VIII	IX	X	XI	XII
1	0	0	0	0	0	0	0	0	0	0	0	0
2	0	3	0	0	0	0	0	0	0	0	0	0
3	0	1	0	0	0	0	0	0	0	0	0	0
4	0	0	0	0	0	0	0	0	0	0	0	0
5	0	0	0	0	0	0	0	0	0	0	0	0
6	0	0	0	0	0	0	0	0	0	0	0	0
7	3	0	2	0	0	0	0	0	0	0	0	0
8	0	5	0	0	0	0	0	0	0	0	0	0
9	0	0	0	0	0	0	0	0	0	0	0	0
10	3	0	5	0	0	0	0	0	0	0	0	0
11	5	0	5	0	0	0	0	0	0	0	0	0
12	0	0	0	0	0	0	0	0	0	0	0	0
13	0	0	0	0	0	0	0	0	0	0	0	1
14	0	0	0	0	0	0	0	0	0	0	0	2
15	0	0	0	0	0	0	0	0	0	0	0	0
16	0	0	0	0	0	0	0	0	0	0	0	0
17	0	0	0	0	0	0	0	0	0	0	0	0
18	0	0	0	0	0	0	0	0	0	0	0	0
19	0	0	0	0	0	0	0	0	0	0	0	0
20	0	0	0	2	0	0	0	0	0	0	0	0
21	3	0	0	0	0	0	0	0	0	0	0	0
22	2	0	0	0	0	0	0	0	0	0	0	0
23	0	0	0	0	0	0	0	0	0	0	0	0
24	2	0	0	0	0	0	0	0	0	0	0	0
25	0	0	0	0	0	0	0	0	0	0	0	0
26	0	0	0	0	0	0	0	0	0	0	0	0
27	0	0	0	0	0	0	0	0	0	0	0	0
28	0	2	0	0	0	0	0	0	0	0	0	0
29	0		0	0	0	0	0	0	0	0	0	0
30	0		0	0	0	0	0	0	0	0	0	0
31	0		0		0		0	0		0		0
Mes	1	0	0	0	0	0	0	0	0	0	0	0
Max	5	5	5	2	0	0	0	0	0	0	0	2
Dita	11	8	10+	20	-	-	-	-	-	-	-	14

4.85 Ferizaj - Bora e re

Bora e re (cm): 2022
Gjatësia gjeografike e st.: 21° 08' 13.31"
Lartësia mbidetare e st.: 578 m lmd
Gjerësia gjeografike e st.: 42° 22' 32.45"

Dita	I	II	III	IV	V	VI	VII	VIII	IX	X	XI	XII
1	0	0	0	0	0	0	0	0	0	0	0	0
2	0	11	0	0	0	0	0	0	0	0	0	0
3	0	0	0	0	0	0	0	0	0	0	0	0
4	0	0	0	0	0	0	0	0	0	0	0	0
5	0	0	0	0	0	0	0	0	0	0	0	0
6	0	0	16	0	0	0	0	0	0	0	0	0
7	5	0	0	0	0	0	0	0	0	0	0	0
8	0	14	3	0	0	0	0	0	0	0	0	0
9	0	0	0	0	0	0	0	0	0	0	0	0
10	6	6	3	0	0	0	0	0	0	0	0	0
11	9	0	2	0	0	0	0	0	0	0	0	0
12	0	0	0	0	0	0	0	0	0	0	0	0
13	0	0	0	0	0	0	0	0	0	0	0	0
14	0	0	0	0	0	0	0	0	0	0	0	0
15	0	0	0	0	0	0	0	0	0	0	0	0
16	0	0	0	0	0	0	0	0	0	0	0	0
17	0	0	0	0	0	0	0	0	0	0	0	0
18	0	0	0	0	0	0	0	0	0	0	0	0
19	0	0	0	0	0	0	0	0	0	0	0	0
20	0	0	0	0	0	0	0	0	0	0	0	0
21	9	0	0	0	0	0	0	0	0	0	0	0
22	0	0	0	0	0	0	0	0	0	0	0	0
23	0	0	0	0	0	0	0	0	0	0	0	0
24	0	0	0	0	0	0	0	0	0	0	0	0
25	0	0	0	0	0	0	0	0	0	0	0	0
26	0	0	0	0	0	0	0	0	0	0	0	0
27	0	0	0	0	0	0	0	0	0	0	0	0
28	0	7	0	0	0	0	0	0	0	0	0	0
29	0		0	0	0	0	0	0	0	0	0	0
30	0		0	0	0	0	0	0	0	0	0	0
31	0		1		0		0	0		0		0
Mes	1	1	1	0	0	0	0	0	0	0	0	0
Max	9	14	16	0	0	0	0	0	0	0	0	0
Dita	11+	8	6	-	-	-	-	-	-	-	-	-

4.86 Ferizaj - Temp. max. e ajrit

Temp. max. e ajrit (°C): 2022
Gjatësia gjeografike e st.: 21° 08' 13.31"
Lartësia mbidetare e st.: 578 m lmd
Gjerësia gjeografike e st.: 42° 22' 32.45"

Dita	I	II	III	IV	V	VI	VII	VIII	IX	X	XI	XII
1	13.4	1.9	1.6	17.4	16.6	30.2	32.8	28.6	26.6	20.5	23.8	3.6
2	14.0	4.0	4.0	11.0	12.8	31.0	32.4	29.6	16.6	22.0	24.0	7.7
3	14.0	4.2	7.6	10.2	13.8	28.2	32.5	30.9	22.0	15.5	19.2	7.2
4	11.4	5.4	8.0	8.4	21.0	30.6	32.2	32.3	25.8	16.2	19.4	10.6
5	12.5	5.5	5.0	14.2	23.2	31.2	33.6	33.3	25.2	17.8	15.4	10.4
6	14.0	9.0	2.0	20.1	21.9	31.2	28.2	32.9	26.0	20.5	11.0	10.1
7	1.6	6.8	2.8	14.5	21.0	27.0	27.0	31.0	27.4	21.0	14.0	12.2
8	2.9	1.7	1.8	19.6	22.0	23.0	25.4	31.5	29.0	23.0	13.9	11.1
9	2.1	9.4	4.0	17.7	24.0	24.0	15.5	31.3	21.3	19.0	13.0	12.0
10	-0.8	12.8	3.9	12.6	24.2	20.2	24.2	26.2	27.8	19.4	16.0	14.5
11	-0.8	13.4	1.0	11.3	24.1	19.8	25.2	28.0	22.2	14.6	12.2	11.0
12	-2.0	8.2	3.5	17.4	26.6	23.0	25.0	27.2	20.9	16.2	11.1	7.1
13	-2.4	7.8	7.0	20.0	27.8	28.3	25.5	25.4	23.2	14.8	11.8	0.9
14	3.5	9.2	10.4	21.6	25.6	25.8	28.4	22.8	27.2	14.4	17.1	5.2
15	6.2	9.2	14.7	25.0	25.4	26.0	31.4	29.3	31.2	17.7	12.8	9.5
16	4.8	10.0	14.6	25.0	27.2	28.6	31.2	26.6	22.2	20.8	14.4	12.4
17	6.6	13.3	6.2	8.2	29.0	28.0	29.0	31.9	20.2	20.8	16.3	15.0
18	5.0	13.4	7.4	6.8	19.4	25.4	28.0	34.7	16.5	18.6	14.7	3.3
19	3.9	15.6	7.4	11.2	21.0	27.8	28.2	35.2	21.0	20.4	17.8	1.9
20	5.6	14.6	7.8	4.4	26.0	29.9	29.6	27.0	17.2	17.7	13.5	4.0
21	2.4	14.0	8.7	9.4	29.8	31.6	33.4	26.8	16.4	18.0	7.6	1.9
22	-0.4	7.8	13.2	18.8	20.4	31.8	34.9	26.0	14.0	19.4	7.0	-0.5
23	-1.2	9.2	14.3	19.0	23.0	33.3	35.6	27.7	17.0	21.8	10.0	9.6
24	-3.0	9.7	18.3	25.0	30.0	28.3	35.6	25.5	19.9	24.0	7.4	8.0
25	-3.4	13.2	17.8	21.0	31.4	31.0	31.5	29.0	21.3	25.4	11.4	13.1
26	1.7	9.0	17.0	22.2	30.4	29.6	34.6	30.0	17.4	22.0	6.9	10.4
27	4.1	2.0	19.5	24.3	30.3	30.0	32.4	30.8	22.4	21.4	4.2	11.9
28	5.0	2.8	16.4	15.8	25.2	30.8	30.0	31.9	21.2	21.4	3.8	6.4
29	1.8		17.8	15.6	18.0	30.2	31.7	30.3	20.4	20.8	6.2	10.0
30	8.0		16.0	20.0	25.1	31.6	33.0	26.3	24.2	22.2	4.4	9.3
31	6.5		14.2		28.6		27.2	27.8		23.3		12.5
Mes	4.4	8.7	9.5	16.3	24.0	28.2	29.8	29.3	22.1	19.7	12.7	8.5
Min	-3.4	1.7	1.0	4.4	12.8	19.8	15.5	22.8	14.0	14.4	3.8	-0.5
Dita	25	8	11	20	2	11	9	14	22	14	28	22
Max	14.0	15.6	19.5	25.0	31.4	33.3	35.6	35.2	31.2	25.4	24.0	15.0
Dita	2+	19	27	15+	25	23	23+	19	15	25	2	17
Std	5.3	4.1	5.9	5.9	4.8	3.5	4.3	3.0	4.3	2.9	5.3	4.2

4.87 Pejë - Temp. max. e ajrit

Temp. max. e ajrit (°C): 2022
Gjatësia gjeografike e st.: 20° 18' 18.30"
Lartësia mbidetare e st.: 498 m lmd
Gjerësia gjeografike e st.: 42° 39' 56.30"

Dita	I	II	III	IV	V	VI	VII	VIII	IX	X	XI	XII
1	11.8	3.6	2.9	15.1	19.2	28.1	31.6	29.0	26.0	18.4	21.4	6.3
2	13.9	5.8	6.4	12.3	14.8	29.7	32.4	29.8	26.0	21.2	19.8	6.5
3	14.1	5.1	7.4	9.4	13.5	28.4	29.3	31.2	21.4	18.2	19.2	7.0
4	12.1	5.4	8.2	6.6	19.6	26.4	31.4	31.4	25.6	18.6	15.9	7.8
5	11.2	8.1	4.9	13.4	21.2	29.2	31.8	32.6	23.8	16.8	15.3	7.0
6	15.2	10.1	2.8	18.6	20.4	27.5	28.5	33.4	24.5	17.9	13.6	7.6
7	13.4	9.6	3.0	14.6	20.6	25.8	28.2	31.2	24.8	20.8	14.2	9.6
8	3.1	4.5	1.9	18.4	19.8	22.6	26.0	31.8	26.0	20.2	13.9	9.0
9	3.6	10.6	3.6	17.1	23.4	22.8	22.4	29.3	20.4	18.8	-	11.8
10	1.6	11.6	0.6	8.3	23.7	22.6	25.4	29.6	24.6	18.2	-	12.6
11	3.2	12.8	1.6	11.4	22.7	24.1	24.8	27.2	21.5	16.8	-	11.8
12	1.8	8.4	2.1	14.8	25.3	24.6	24.6	28.4	21.6	18.6	-	7.8
13	-3.2	7.6	5.1	18.7	26.3	24.5	25.5	25.6	22.8	18.4	14.2	1.7
14	0.5	7.8	9.3	19.4	20.8	27.1	29.0	23.6	25.6	14.0	15.1	4.9
15	7.3	10.2	13.6	21.6	24.3	24.3	30.8	28.0	25.2	17.4	14.8	6.8
16	3.8	8.1	13.1	19.5	25.3	26.0	30.2	26.0	21.6	18.3	13.6	14.2
17	6.1	7.6	6.5	10.6	26.1	23.0	29.7	29.3	21.3	19.8	15.6	14.5
18	5.4	12.8	8.4	9.4	19.7	25.7	28.5	31.8	17.4	18.9	15.0	4.8
19	3.3	16.4	7.4	11.5	20.4	26.3	28.8	32.8	19.6	17.8	14.9	1.4
20	6.4	13.5	6.4	5.8	23.1	28.1	30.0	25.2	18.6	16.6	12.0	1.5
21	1.8	14.1	8.4	7.8	27.1	30.6	31.8	27.3	14.8	18.8	8.0	-0.9
22	1.4	7.6	14.8	16.8	21.6	29.4	33.6	24.3	11.6	17.4	6.5	-0.8
23	-0.8	10.4	16.2	18.1	18.6	27.6	34.8	24.8	16.0	18.4	11.5	1.6
24	-2.1	10.3	18.1	20.4	26.8	26.4	35.0	25.8	18.4	21.3	11.8	6.5
25	-3.0	10.6	19.2	21.7	29.0	30.6	30.8	28.0	18.6	21.2	8.6	11.7
26	3.1	10.1	17.2	21.2	28.4	27.6	34.5	29.4	16.4	19.6	6.0	8.4
27	5.6	4.5	18.4	22.4	27.1	30.2	31.4	29.2	18.9	20.4	5.6	14.0
28	7.8	5.5	15.6	16.4	26.1	31.4	29.4	29.3	19.0	19.7	6.0	0.4
29	4.4		17.1	17.8	16.8	31.2	29.6	29.0	17.4	18.9	6.6	9.6
30	5.1		15.6	19.3	24.0	31.6	31.4	26.0	21.7	20.2	7.2	11.4
31	7.1		14.6		26.1		26.8	27.0		21.9		12.8
Mes	5.3	9.0	9.4	15.3	22.6	27.1	29.6	28.6	21.0	18.8	12.6	7.4
Min	-3.2	3.6	0.6	5.8	13.5	22.6	22.4	23.6	11.6	14.0	5.6	-0.9
Dita	13	1	10	20	3	8+	9	14	22	14	27	21
Max	15.2	16.4	19.2	22.4	29.0	31.6	35.0	33.4	26.0	21.9	21.4	14.5
Dita	6	19	25	27	25	30	24	6	1+	31	1	17
Std	5.1	3.2	6.0	4.9	3.9	2.8	3.1	2.6	3.8	1.7	4.5	4.6

4.88 Prishtinë - Temp. max. e ajrit

Temp. max. e ajrit (°C): 2022
Gjatësia gjeografike e st.: 21° 08' 13.49"
Lartësia mbidetare e st.: 573 m lmd
Gjerësia gjeografike e st.: 42° 38' 56.36"

Dita	I	II	III	IV	V	VI	VII	VIII	IX	X	XI	XII
1	15.5	5.9	1.9	16.9	19.3	29.7	33.7	28.9	28.2	19.4	23.8	4.7
2	14.4	5.7	5.7	10.6	14.9	30.7	33.4	29.4	20.2	22.1	25.1	7.9
3	13.2	6.4	8.4	10.4	13.2	29.4	33.2	31.3	25.0	17.2	18.9	8.1
4	13.9	6.4	11.8	7.7	20.5	31.2	33.3	32.2	27.3	16.7	20.4	10.7
5	15.4	5.8	6.1	14.8	22.9	32.3	34.3	33.2	23.7	17.6	15.8	10.4
6	13.9	10.0	4.1	19.7	22.4	30.7	27.7	34.0	25.2	21.2	12.1	10.2
7	2.8	9.2	2.7	15.9	21.9	27.9	27.7	30.6	27.4	21.9	13.6	12.9
8	4.1	5.5	2.7	19.9	22.1	26.1	25.2	34.0	28.9	22.2	13.7	12.2
9	2.2	9.9	3.4	17.6	25.4	25.5	15.9	32.0	18.8	20.9	13.7	11.2
10	5.2	12.9	2.4	4.8	24.4	22.7	25.5	29.0	27.5	18.0	15.2	14.7
11	3.7	14.4	1.6	11.9	23.9	21.6	24.2	27.9	25.2	16.9	14.6	12.0
12	0.9	8.0	2.8	17.3	26.9	23.9	24.7	30.0	21.8	18.1	12.2	5.0
13	-1.7	8.9	6.6	19.9	28.4	27.2	25.4	26.9	22.2	16.4	14.4	1.5
14	3.4	10.4	10.2	21.3	25.6	25.2	29.4	24.9	26.2	14.7	16.6	6.3
15	5.9	13.6	14.7	24.4	26.0	25.3	32.1	28.8	30.4	18.9	13.6	9.6
16	4.0	10.3	15.3	18.0	27.3	27.9	32.3	28.7	23.4	19.9	14.9	14.4
17	6.4	12.8	6.8	4.4	29.3	26.9	30.0	31.3	22.3	21.6	16.6	16.2
18	6.2	13.9	6.5	9.1	19.8	25.9	28.2	33.4	17.1	19.7	14.2	4.3
19	4.4	16.2	7.7	11.9	21.8	27.0	29.7	35.8	21.2	20.0	14.8	3.3
20	8.6	10.9	8.3	6.7	26.3	30.0	31.2	21.1	17.5	18.1	12.1	4.9
21	2.7	15.2	9.3	10.9	29.6	31.6	33.3	27.5	14.8	17.9	8.7	3.6
22	-0.4	3.9	13.4	19.2	23.9	30.0	34.9	26.8	15.4	20.1	10.2	2.9
23	-1.0	10.3	15.4	18.5	22.4	31.3	37.3	26.6	16.4	22.3	12.3	10.3
24	-2.4	9.8	18.9	23.6	30.3	29.1	36.3	24.7	20.0	24.3	9.7	9.5
25	-1.3	14.3	18.4	21.0	31.9	31.9	31.4	27.4	21.3	24.4	11.5	12.9
26	1.7	7.3	17.8	22.7	28.9	29.2	34.9	31.6	18.6	21.7	10.7	8.4
27	4.2	3.9	20.1	23.8	30.2	29.8	32.7	32.8	23.2	22.1	4.8	14.2
28	6.5	3.7	15.9	17.7	26.5	31.6	31.7	32.5	21.8	20.9	3.7	9.4
29	2.2		18.5	16.7	20.5	31.7	32.7	30.4	20.3	21.6	7.4	11.4
30	6.1		17.8	20.4	26.4	33.6	33.9	28.4	25.7	22.7	7.5	11.4
31	6.4		15.7		28.2		28.4	27.9		23.2		13.6
Mes	5.4	9.5	10.0	15.9	24.6	28.6	30.5	29.7	22.6	20.1	13.4	9.3
Min	-2.4	3.7	1.6	4.4	13.2	21.6	15.9	21.1	14.8	14.7	3.7	1.5
Dita	24	28	11	17	3	11	9	20	21	14	28	13
Max	15.5	16.2	20.1	24.4	31.9	33.6	37.3	35.8	30.4	24.4	25.1	16.2
Dita	1	19	27	15	25	30	23	19	15	25	2	17
Std	5.2	3.7	6.1	5.8	4.4	3.0	4.5	3.2	4.2	2.5	4.8	4.0

4.89 Ferizaj - Temp. min. e ajrit

Temp. min. e ajrit (°C): 2022
Gjatësia gjeografike e st.: 21° 08' 13.31"
Lartësia mbidetare e st.: 578 m lmd
Gjerësia gjeografike e st.: 42° 22' 32.45"

Dita	I	II	III	IV	V	VI	VII	VIII	IX	X	XI	XII
1	-2.0	0.0	-3.0	8.2	8.6	10.6	17.6	12.0	14.6	10.8	4.0	2.0
2	6.6	-5.3	-1.0	4.4	7.0	13.0	17.6	12.3	14.9	10.9	3.6	0.5
3	-2.5	0.0	-2.6	1.7	7.4	14.5	16.8	13.2	13.0	5.8	6.0	3.5
4	-1.4	-7.6	-3.8	0.6	1.6	13.5	17.4	13.6	11.4	4.0	2.0	3.6
5	-1.2	-7.5	-1.2	0.0	3.5	14.6	12.8	16.4	13.6	4.0	12.0	4.5
6	1.4	-1.0	-1.2	-0.2	5.0	16.2	16.4	13.4	11.2	2.5	8.5	5.0
7	-0.4	-2.0	-1.6	7.4	7.0	11.2	18.8	17.1	10.5	5.5	8.2	5.2
8	-0.7	-1.6	-3.8	8.4	10.0	15.4	12.0	17.4	13.0	4.2	7.0	5.0
9	0.0	-1.6	-2.1	8.6	7.7	10.8	14.0	17.0	15.0	5.5	3.0	6.9
10	-2.0	-5.0	-3.4	0.0	6.8	13.4	14.2	14.4	15.8	5.8	0.0	8.6
11	-2.8	-5.2	-4.0	2.2	7.2	15.0	11.6	16.0	12.0	11.8	4.2	5.0
12	-4.0	-1.0	-7.0	-3.0	7.4	15.4	12.8	14.2	10.6	11.2	5.6	1.4
13	-7.0	-3.0	-10.0	0.0	8.6	16.2	9.2	13.5	7.5	11.8	4.2	-2.4
14	-13.4	-2.5	-6.0	0.7	11.0	15.4	9.4	15.3	6.8	10.5	0.0	-0.8
15	-7.6	1.4	-5.6	1.8	12.0	9.5	11.6	13.2	11.4	6.2	3.2	4.2
16	-7.9	1.6	1.0	8.0	8.0	9.0	14.0	13.3	17.6	3.2	4.8	4.6
17	-8.5	1.2	3.9	3.0	10.0	9.8	17.0	12.9	15.5	2.6	9.2	7.0
18	-1.2	2.6	0.2	1.0	13.8	11.8	14.0	13.7	7.5	2.5	4.0	0.9
19	-3.5	-1.7	-6.5	0.4	1.5	9.6	10.8	15.4	2.4	0.0	7.8	-3.0
20	-10.8	1.5	-6.0	2.2	3.0	9.5	12.1	19.4	7.6	0.0	7.8	-3.0
21	-2.2	4.0	-4.6	2.0	5.0	14.0	12.6	14.5	5.6	0.0	3.0	-4.9
22	-17.0	0.2	-1.8	7.2	13.6	14.5	14.0	13.5	7.0	3.8	1.8	-3.3
23	-9.6	1.6	0.5	8.0	8.0	16.0	15.1	15.0	3.2	4.6	1.8	-2.0
24	-6.8	1.5	-2.4	4.0	11.0	16.2	17.0	16.0	0.0	4.4	4.0	-2.6
25	-16.0	-6.0	1.5	8.0	10.0	15.8	14.2	18.0	1.3	4.5	4.0	1.5
26	-10.0	0.6	-1.0	5.0	13.4	16.0	13.5	14.6	10.4	6.4	-2.7	-3.0
27	-2.1	-1.0	-1.0	5.0	12.8	14.8	19.6	13.6	13.5	5.4	1.0	-3.0
28	-10.0	-1.6	1.0	7.2	14.4	15.2	16.0	13.4	9.5	3.5	0.5	3.5
29	-0.8		4.0	8.0	11.2	14.0	18.2	13.5	9.8	2.0	-0.8	-2.5
30	-8.7		2.8	8.4	10.0	17.2	17.5	15.0	8.4	2.6	0.6	-0.8
31	-2.5		8.0		9.2		16.0	14.5		5.0		0.2
Mes	-5.0	-1.3	-1.8	3.9	8.6	13.6	14.6	14.7	10.0	5.2	3.9	1.3
Min	-17.0	-7.6	-10.0	-3.0	1.5	9.0	9.2	12.0	0.0	0.0	-2.7	-4.9
Dita	22	4	13	12	19	16	13	1	24	19+	26	21
Max	6.6	4.0	8.0	8.6	14.4	17.2	19.6	19.4	17.6	11.8	12.0	8.6
Dita	2	21	31	9	28	30	27	20	16	11+	5	10
Std	5.3	3.0	3.7	3.5	3.5	2.5	2.8	1.8	4.5	3.4	3.3	3.7

4.90 Mitrovicë - Temp. min. e ajrit

Temp. min. e ajrit (°C): 2022
Gjatësia gjeografike e st.: 20° 52' 23.40"
Lartësia mbidetare e st.: 510 m lmd
Gjerësia gjeografike e st.: 42° 53' 37.60"

Dita	I	II	III	IV	V	VI	VII	VIII	IX	X	XI	XII
1	-0.3	0.0	-2.5	10.0	7.0	11.0	18.2	13.2	15.5	10.4	5.5	3.2
2	4.4	-2.6	-3.2	6.7	7.5	14.1	13.2	14.3	15.2	9.2	3.0	0.8
3	-1.4	1.0	-2.3	1.3	8.6	16.2	18.0	13.8	13.5	7.0	4.5	4.5
4	-2.0	-6.5	-3.8	0.7	4.0	15.0	17.5	16.5	12.3	0.0	1.5	5.6
5	3.3	-4.7	-1.0	-1.7	5.0	16.0	15.0	16.6	14.4	5.6	8.8	6.0
6	2.4	-2.3	0.4	-0.6	6.5	16.5	15.0	17.0	12.6	4.2	8.3	4.6
7	0.0	-1.9	-1.0	8.0	10.5	9.4	14.6	17.8	10.4	5.2	6.8	6.3
8	0.0	0.0	-2.0	4.0	6.6	16.0	13.5	20.4	12.5	3.5	9.2	6.2
9	0.8	-1.0	-5.3	10.5	8.2	10.5	14.4	19.0	13.0	7.2	1.5	6.9
10	-2.3	-3.0	-2.8	1.5	9.4	14.0	14.4	16.5	14.8	5.5	1.5	10.2
11	-3.6	-3.8	-7.2	3.0	7.6	16.0	11.6	14.4	12.5	11.8	2.4	9.7
12	-4.0	1.0	-9.0	-2.0	8.0	15.3	8.7	16.4	11.0	10.4	7.0	-0.5
13	-8.2	-1.5	-9.0	1.5	11.5	16.6	10.7	14.8	8.6	10.5	1.0	-1.7
14	-10.2	1.0	-6.0	1.3	14.2	14.6	11.2	14.8	7.5	11.3	0.0	-0.5
15	-3.7	-0.2	-4.5	1.5	11.5	14.2	13.0	13.8	11.2	3.3	1.7	4.1
16	-7.0	6.0	3.0	9.5	9.5	9.6	17.0	14.4	13.7	2.0	4.4	5.5
17	-7.8	4.6	4.9	6.5	10.4	12.2	17.0	14.5	15.8	3.6	7.2	7.0
18	-1.0	2.0	0.0	3.6	13.5	13.5	13.5	16.3	7.6	0.0	1.0	2.5
19	-3.6	-2.7	-5.3	0.4	4.5	12.3	12.7	19.8	2.2	1.5	6.8	-2.0
20	-8.0	4.0	-6.5	0.5	4.7	10.5	13.4	18.2	4.0	4.4	9.7	-5.2
21	-1.3	3.5	-4.0	-0.3	6.2	14.2	15.2	17.0	3.6	-0.5	1.4	-3.5
22	-7.5	2.8	0.0	5.0	14.6	16.6	16.9	15.3	6.0	-0.3	0.5	-3.5
23	-7.0	1.4	2.4	10.0	11.4	17.4	16.3	17.2	3.3	4.4	3.5	-1.5
24	-6.0	0.8	1.3	5.0	13.2	16.5	18.4	16.4	0.6	4.5	1.4	-1.4
25	-12.6	-6.3	-0.5	8.0	13.2	16.7	15.8	17.0	1.8	4.5	2.2	4.0
26	-9.5	2.4	1.5	4.8	15.0	15.0	14.5	17.4	12.8	4.4	-2.5	-1.1
27	-0.5	2.0	1.6	7.0	13.3	15.5	18.5	15.6	13.5	6.6	0.5	-1.6
28	-7.5	0.5	1.5	11.0	16.0	15.2	17.4	14.8	7.4	6.0	0.8	2.6
29	-1.0		4.4	10.5	11.7	15.0	15.5	16.3	11.5	5.2	-3.3	1.0
30	-6.0		1.5	7.0	11.6	16.1	17.5	15.5	11.0	4.4	-1.2	0.0
31	-2.3		10.6		11.8		16.3	14.8		6.8		0.5
Mes	-3.7	-0.1	-1.4	4.5	9.9	14.4	15.0	16.1	10.0	5.2	3.2	2.2
Min	-12.6	-6.5	-9.0	-2.0	4.0	9.4	8.7	13.2	0.6	-0.5	-3.3	-5.2
Dita	25	4	12+	12	4	7	12	1	24	21	29	20
Max	4.4	6.0	10.6	11.0	16.0	17.4	18.5	20.4	15.8	11.8	9.7	10.2
Dita	2	16	31	28	28	23	27	8	17	11	20	10
Std	4.2	3.1	4.3	4.0	3.4	2.3	2.5	1.8	4.5	3.4	3.5	4.0

4.91 Pejë - Temp. min. e ajrit

Temp. min. e ajrit (°C): 2022
Gjatësia gjeografike e st.: 20° 18' 18.30"
Lartësia mbidetare e st.: 498 m lmd
Gjerësia gjeografike e st.: 42° 39' 56.30"

Dita	I	II	III	IV	V	VI	VII	VIII	IX	X	XI	XII
1	1.2	0.8	-0.2	9.5	10.6	14.2	20.6	17.2	16.3	13.1	8.9	4.2
2	1.4	-2.1	-0.1	6.2	11.3	17.4	21.4	18.0	15.8	12.4	8.5	3.5
3	5.4	4.2	-1.4	2.8	8.7	18.7	20.3	18.6	15.4	11.4	9.0	4.3
4	1.6	-3.1	-0.6	2.1	6.3	17.3	20.6	20.2	14.3	8.1	6.6	5.3
5	2.1	0.3	1.0	1.9	8.8	17.1	20.2	18.6	15.0	7.4	11.8	4.5
6	4.1	5.4	0.6	4.1	10.2	18.1	17.3	19.3	14.6	6.0	10.8	4.4
7	7.3	3.2	0.1	9.2	11.9	15.5	18.1	18.0	13.6	6.6	10.4	5.3
8	0.4	1.2	-0.8	6.3	11.4	17.4	16.4	19.3	14.4	7.4	8.0	6.3
9	1.6	0.2	-1.9	9.1	12.1	14.4	16.6	20.4	17.4	9.6	-	7.6
10	0.0	-0.4	-1.8	6.9	12.4	15.1	16.3	18.0	16.9	10.5	-	10.5
11	1.1	0.4	-3.6	4.7	12.1	17.3	15.2	19.3	14.3	12.6	-	4.1
12	-0.8	0.8	-4.3	1.6	12.8	17.2	14.7	18.2	12.3	13.0	-	1.6
13	-8.1	0.8	-5.3	5.4	14.1	16.8	15.3	15.3	10.4	13.2	7.8	-0.2
14	-7.6	-0.4	-1.4	6.3	18.7	16.7	16.8	14.8	10.6	12.6	5.0	0.6
15	-1.8	2.4	-0.5	7.8	14.2	14.7	17.4	14.6	15.4	7.6	7.6	3.6
16	-3.4	5.6	2.1	11.1	15.0	15.4	18.4	17.2	16.3	7.4	7.5	9.5
17	-2.8	3.8	4.3	7.8	15.3	16.2	18.6	16.3	16.8	8.6	10.5	10.0
18	2.1	5.1	1.9	3.6	14.9	15.3	17.2	17.5	9.6	6.4	5.8	3.6
19	-2.8	3.1	-0.8	2.4	9.3	16.5	16.2	21.3	7.2	5.2	7.8	-1.0
20	-6.4	6.4	-0.6	3.2	10.2	15.4	18.2	20.6	8.6	8.4	10.9	-0.8
21	0.6	3.8	-0.9	1.9	11.7	17.3	18.6	19.6	7.6	4.6	6.4	-2.3
22	-6.2	5.4	2.0	6.1	17.3	19.2	19.4	18.0	7.8	6.2	1.7	-2.3
23	-2.6	4.2	6.1	8.9	14.1	19.1	20.2	17.4	5.4	8.4	5.6	-1.4
24	-4.6	4.4	2.0	8.4	14.3	17.2	21.2	17.6	4.6	6.8	6.9	-0.8
25	-11.4	-0.9	5.4	9.8	17.2	18.4	17.2	17.9	8.0	9.6	1.3	3.2
26	-6.4	2.8	5.8	9.4	19.6	18.4	18.4	17.4	12.3	9.3	2.9	2.0
27	-2.9	3.1	4.8	10.2	16.2	20.4	18.9	17.8	13.6	8.6	2.4	3.8
28	-4.1	0.9	6.8	11.0	17.3	20.6	18.0	17.6	11.8	8.4	2.0	4.6
29	0.6		6.9	8.4	11.6	18.4	17.3	17.5	12.6	8.3	2.4	1.3
30	-4.8		5.2	9.6	12.1	19.7	20.3	15.4	14.8	7.4	4.3	1.5
31	1.1		9.1		14.9		18.4	15.2		8.3		4.3
Mes	-1.5	2.2	1.3	6.5	13.1	17.2	18.2	17.9	12.5	8.8	6.6	3.3
Min	-11.4	-3.1	-5.3	1.6	6.3	14.2	14.7	14.6	4.6	4.6	1.3	-2.3
Dita	25	4	13	12	4	1	12	15	24	21	25	21+
Max	7.3	6.4	9.1	11.1	19.6	20.6	21.4	21.3	17.4	13.2	11.8	10.5
Dita	7	20	31	16	26	28	2	19	9	13	5	10
Std	4.2	2.5	3.6	3.0	3.1	1.7	1.8	1.7	3.6	2.4	3.1	3.4

4.92 Prishtinë - Temp. min. e ajrit

Temp. min. e ajrit (°C): 2022
Gjatësia gjeografike e st.: 21° 08' 13.49"
Lartësia mbidetare e st.: 573 m lmd
Gjerësia gjeografike e st.: 42° 38' 56.36"

Dita	I	II	III	IV	V	VI	VII	VIII	IX	X	XI	XII
1	-1.4	0.2	-3.2	9.9	8.6	10.9	17.9	12.4	15.4	11.5	4.9	1.4
2	6.8	-6.1	-1.8	7.8	8.5	14.4	18.5	13.4	14.9	10.8	4.4	0.7
3	-1.0	-1.3	-2.7	1.8	8.2	15.1	17.0	12.9	13.8	7.5	4.9	5.2
4	-0.3	-6.2	-4.2	0.4	4.1	15.6	16.7	15.9	13.2	3.2	2.9	4.4
5	-1.6	-6.2	0.4	-0.7	5.7	14.7	17.9	14.4	12.4	4.2	11.2	3.3
6	2.2	-0.1	0.1	0.9	6.9	15.9	14.2	14.7	12.4	3.5	9.3	3.9
7	0.1	2.9	-1.3	8.5	13.1	12.9	13.3	18.9	10.4	4.8	6.8	3.9
8	0.1	-1.4	-3.1	5.9	11.5	16.2	11.4	18.5	12.9	5.0	7.4	4.4
9	0.9	-3.2	-6.4	9.9	8.7	11.2	14.5	18.1	14.7	6.2	1.7	5.9
10	-2.2	-3.2	-3.2	2.9	7.3	13.4	12.0	15.6	16.3	6.8	1.9	8.7
11	-2.9	-3.2	-5.2	1.8	7.9	16.1	10.6	14.4	13.5	12.6	4.4	10.4
12	-3.7	0.4	-8.6	-2.7	7.9	14.2	9.2	16.2	12.2	11.9	7.2	1.5
13	-6.7	-1.9	-8.9	0.4	9.7	13.4	8.9	15.2	7.9	10.2	3.9	-2.0
14	-11.7	0.1	-6.4	1.8	12.3	14.9	9.8	15.5	7.4	10.7	0.2	-0.7
15	-6.5	0.3	-5.6	3.4	10.1	10.7	12.4	13.9	11.9	4.3	2.4	5.3
16	-7.1	3.9	3.4	9.3	8.2	8.9	15.6	15.4	15.6	3.0	5.2	5.3
17	-7.8	3.2	4.5	5.4	10.2	8.9	17.1	14.7	16.3	3.8	9.3	9.4
18	-2.6	2.4	0.2	2.0	13.2	11.7	11.9	15.3	8.7	1.9	4.4	2.4
19	-7.2	-2.1	-6.3	0.9	3.4	11.2	11.4	16.4	2.4	0.1	7.4	-4.9
20	-8.6	3.9	-5.1	2.5	3.4	14.6	12.4	18.6	5.7	6.7	9.2	-7.1
21	-2.2	-1.7	-3.5	1.4	7.9	15.6	13.9	16.0	4.4	1.1	2.7	-5.1
22	-9.8	2.9	-2.6	6.4	14.8	16.2	14.7	14.7	5.2	5.4	-0.4	-4.2
23	-8.4	0.9	1.2	9.4	7.4	17.6	17.0	16.6	2.9	6.0	2.4	-3.2
24	-8.1	-2.2	-1.6	5.9	12.4	16.1	19.2	16.7	2.2	3.8	4.5	-2.0
25	-15.2	-6.2	1.4	10.7	12.1	17.6	15.1	17.9	2.2	6.4	1.9	-2.5
26	-11.1	2.4	0.0	5.4	14.4	14.8	14.8	15.2	8.6	6.2	-1.9	-2.9
27	-1.9	2.3	-0.3	7.2	13.4	15.6	21.2	15.0	13.4	4.9	1.2	-4.1
28	-7.4	-1.2	2.1	8.9	15.9	14.4	16.4	15.3	8.9	3.9	1.3	2.9
29	-1.3		6.2	7.9	11.4	13.9	16.2	14.4	11.2	3.9	-3.3	0.9
30	-7.3		2.4	8.5	10.9	16.2	18.5	15.4	8.9	4.0	-0.2	-2.7
31	-3.7		8.9		11.5		16.5	14.9		5.2		0.7
Mes	-4.4	-0.7	-1.6	4.8	9.7	14.1	14.7	15.6	10.2	5.8	3.9	1.3
Min	-15.2	-6.2	-8.9	-2.7	3.4	8.9	8.9	12.4	2.2	0.1	-3.3	-7.1
Dita	25	4+	13	12	19+	16+	13	1	24+	19	29	20
Max	6.8	3.9	8.9	10.7	15.9	17.6	21.2	18.9	16.3	12.6	11.2	10.4
Dita	2	16+	31	25	28	23+	27	7	10+	11	5	11
Std	4.7	3.1	4.2	3.8	3.3	2.3	3.1	1.6	4.5	3.2	3.5	4.5

4.93 Ferizaj - Temp.ext. 5 cm mbi sipërf. e tokës

Temp.ext. 5 cm mbi sipërf. e tokës (°C): 2022
Gjatësia gjeografike e st.: 21° 08' 13.31"
Lartësia mbidetare e st.: 578 m lmd
Gjerësia gjeografike e st.: 42° 22' 32.45"

Dita	I	II	III	IV	V	VI	VII	VIII	IX	X	XI	XII
1	-3.5	-2.0	-3.5	5.5	5.0	8.5	15.0	9.0	12.0	8.0	1.0	-1.0
2	2.5	-8.0	-1.5	2.5	4.0	9.5	13.0	9.0	12.5	8.5	0.5	1.0
3	-4.0	-3.0	-3.5	0.5	4.5	11.5	12.5	10.5	11.0	4.5	2.5	3.5
4	-3.5	-11.0	-5.0	0.0	0.5	9.0	14.0	11.0	10.0	3.5	0.0	1.0
5	-3.0	-9.0	-2.0	-1.0	1.5	9.5	10.0	10.0	9.0	3.5	9.5	-1.5
6	0.5	-3.5	-2.5	-2.0	3.5	11.0	12.5	11.0	8.0	1.0	8.0	4.0
7	-0.5	-5.5	-2.0	2.0	4.0	9.0	15.5	13.5	6.5	4.0	1.5	1.5
8	-0.5	-3.5	-4.0	4.5	4.5	12.5	7.5	10.0	10.5	3.5	1.0	3.0
9	-0.5	-2.5	-6.5	5.5	3.5	8.5	10.5	10.5	12.0	3.0	0.0	-1.5
10	-2.5	-7.0	-3.5	-0.5	3.0	12.5	11.0	10.0	9.5	1.0	-2.5	3.5
11	-3.0	-8.0	-5.0	1.0	3.0	13.5	8.5	12.0	10.0	6.5	1.0	6.0
12	-5.0	-4.5	-8.0	-4.5	3.5	13.5	9.5	12.0	9.0	7.0	3.5	0.5
13	-8.5	-5.0	-10.5	-2.0	5.5	14.0	6.5	11.0	6.0	9.5	2.5	-2.5
14	-14.5	-4.5	-9.0	-1.5	4.5	12.5	8.0	12.0	5.0	8.0	-2.0	-0.5
15	-10.0	-5.0	-8.0	0.5	5.5	7.0	8.5	10.5	9.0	5.0	0.0	1.0
16	-10.5	1.5	-1.5	-1.0	4.0	5.5	9.0	10.5	11.0	1.5	2.5	3.5
17	-12.0	-1.5	1.0	1.0	6.0	6.5	10.5	9.5	10.0	1.0	7.0	5.0
18	-3.5	-1.5	-1.0	-1.5	7.0	8.5	10.5	10.0	6.5	4.0	1.5	0.0
19	-9.5	-4.5	-9.0	-0.5	-1.5	6.5	7.0	11.0	0.0	-2.5	4.0	-3.5
20	-12.5	0.0	-9.0	0.0	-0.5	5.5	8.0	11.5	5.5	2.0	4.0	-5.5
21	-4.5	3.5	-8.0	2.5	0.5	9.5	9.0	10.5	3.5	-3.0	2.5	-7.0
22	-12.7	-2.0	-6.0	5.0	1.0	11.5	10.0	12.0	4.5	0.5	0.0	-4.5
23	-15.0	0.5	-4.0	5.5	5.5	13.5	11.5	13.5	1.5	2.0	0.5	-3.0
24	-8.0	-2.0	-5.5	1.5	8.5	15.0	13.0	14.0	-2.5	2.0	-0.5	-4.0
25	-18.5	-8.5	-4.0	4.0	7.0	13.0	12.0	15.0	-1.0	1.5	-0.5	-0.5
26	-15.5	-3.5	-3.5	2.5	7.5	10.5	11.5	12.5	8.0	2.5	-5.0	-5.0
27	-2.5	-1.5	-3.0	2.5	7.0	11.0	10.5	12.0	12.0	1.0	0.0	-5.0
28	-12.5	-2.0	-1.0	8.5	8.0	13.0	10.0	12.0	7.5	0.5	0.0	3.0
29	-1.5		1.5	3.5	9.0	10.5	13.5	11.0	6.5	-0.5	-1.5	-4.5
30	-11.0		-1.0	4.0	8.5	11.5	12.0	10.0	6.5	0.5	-2.5	-4.5
31	-8.5		5.5		7.5		11.5	13.0		1.5		-2.5
Mes	-6.9	-3.7	-4.0	1.6	4.5	10.4	10.7	11.3	7.3	2.9	1.3	-0.6
Min	-18.5	-11.0	-10.5	-4.5	-1.5	5.5	6.5	9.0	-2.5	-3.0	-5.0	-7.0
Dita	25	4	13	12	19	16+	13	1+	24	21	26	21
Max	2.5	3.5	5.5	8.5	9.0	15.0	15.5	15.0	12.5	9.5	9.5	6.0
Dita	2	21	31	28	29	24	7	25	2	13	5	11
Std	5.5	3.3	3.5	2.9	2.8	2.6	2.3	1.5	4.0	3.1	3.1	3.5

4.94 Pejë - Temp.ext. 5 cm mbi sipërf. e tokës

Temp.ext. 5 cm mbi sipërf. e tokës (°C): 2022
Gjatësia gjeografike e st.: 20° 18' 18.30"
Lartësia mbidetare e st.: 498 m lmd
Gjerësia gjeografike e st.: 42° 39' 56.30"

Dita	I	II	III	IV	V	VI	VII	VIII	IX	X	XI	XII
1	-0.3	-0.2	-1.8	7.8	8.4	12.1	17.0	14.3	14.3	11.6	7.1	2.6
2	-0.2	-3.9	-2.0	4.1	9.6	14.6	18.5	14.9	13.6	10.8	6.7	1.7
3	2.6	2.6	-3.1	1.3	7.1	16.8	17.5	14.9	14.0	9.8	0.4	2.6
4	0.2	-4.8	-2.6	0.6	4.9	16.1	18.0	16.4	12.4	6.4	4.8	2.9
5	0.6	-1.4	-1.0	0.2	7.1	16.5	17.5	15.8	13.4	5.3	9.6	2.8
6	2.6	2.3	-1.8	2.4	8.8	16.5	10.5	15.9	12.8	4.8	9.0	2.5
7	5.4	1.4	-2.0	7.1	9.7	14.0	15.2	15.8	12.3	5.1	8.8	2.8
8	-0.5	-0.4	-2.4	4.3	10.2	15.0	13.6	17.4	12.8	5.8	6.4	4.5
9	0.4	-0.8	-4.0	7.2	10.6	13.2	14.7	17.4	15.0	7.4	-	5.8
10	-1.4	-2.1	-3.8	5.0	10.4	14.2	14.3	15.8	15.0	8.6	-	8.4
11	-0.4	-1.6	-5.8	2.8	11.9	15.5	14.8	15.8	12.5	10.8	-	2.6
12	-2.4	-1.1	-5.9	0.3	10.9	15.3	11.4	15.5	11.2	11.4	-	0.4
13	-9.6	-1.2	-7.1	3.6	11.8	15.1	12.3	14.2	9.0	11.6	6.0	-1.6
14	-8.4	-1.6	-3.0	4.5	16.4	15.2	12.3	14.0	9.4	10.8	3.4	-0.5
15	-2.6	0.8	-1.8	5.9	12.8	11.8	14.8	15.0	13.8	6.1	5.7	1.8
16	-4.9	3.4	0.2	9.3	13.7	12.4	15.4	15.3	14.5	5.8	5.8	7.8
17	-4.1	2.9	2.6	7.0	13.9	13.6	16.9	14.8	14.0	6.8	8.7	8.3
18	0.4	3.4	2.0	2.3	12.8	14.4	14.0	15.9	8.0	5.0	4.0	2.0
19	-3.9	1.8	-1.6	1.2	7.8	13.6	13.0	16.5	5.8	3.9	5.6	-2.4
20	-8.3	4.9	-1.5	1.9	8.6	12.8	15.6	17.0	6.4	6.3	9.0	-2.0
21	-0.6	1.6	-2.6	0.4	10.2	15.7	15.3	18.4	5.8	3.5	4.5	-3.4
22	-8.1	2.9	-0.2	4.9	15.2	17.6	16.8	17.0	6.0	4.0	0.2	-3.8
23	-4.1	2.3	4.0	7.1	12.0	17.9	17.5	16.2	3.8	6.6	3.7	-2.3
24	-6.3	2.6	0.6	6.9	12.1	16.9	17.8	16.5	3.0	5.4	5.1	-1.6
25	-14.2	-2.4	3.4	7.4	15.4	17.3	15.6	16.8	6.4	7.4	-	1.4
26	-8.4	1.0	4.1	7.3	17.1	16.8	15.8	15.8	10.0	7.8	-	0.8
27	-4.8	1.2	2.9	9.1	14.3	18.3	17.0	15.6	12.0	6.6	1.2	2.0
28	-6.3	-1.1	4.9	9.6	15.4	17.4	16.4	15.8	10.2	6.8	0.6	3.4
29	-1.1		5.0	6.9	9.4	16.5	16.5	15.8	11.0	6.7	0.6	0.2
30	-6.6		3.4	7.8	10.4	16.7	17.1	14.3	12.6	5.6	0.5	0.4
31	-0.2		7.4		12.6		16.8	15.8		6.7		2.7
Mes	-3.1	0.4	-0.4	4.9	11.3	15.3	15.5	15.8	10.7	7.1	4.9	1.7
Min	-14.2	-4.8	-7.1	0.2	4.9	11.8	10.5	14.0	3.0	3.5	0.2	-3.8
Dita	25	4	13	5	4	15	6	14	24	21	22	22
Max	5.4	4.9	7.4	9.6	17.1	18.3	18.5	18.4	15.0	11.6	9.6	8.4
Dita	7	20	31	28	26	27	2	21	9+	1+	5	10
Std	4.3	2.4	3.6	3.0	3.0	1.8	2.0	1.0	3.5	2.4	3.1	3.1

4.95 Prishtinë - Temp.ext. 5 cm mbi sipërf. e tokës

Temp.ext. 5 cm mbi sipërf. e tokës (°C): 2022
Gjatësia gjeografike e st.: 21° 08' 13.49"
Lartësia mbidetare e st.: 573 m lmd
Gjerësia gjeografike e st.: 42° 38' 56.36"

Dita	I	II	III	IV	V	VI	VII	VIII	IX	X	XI	XII
1	-	-5.2	-3.9	5.7	-	6.5	9.0	8.9	14.7	-	6.7	2.4
2	-	-8.2	-6.7	-	-	9.5	-	9.9	15.9	-	6.5	1.7
3	-	-3.9	-3.4	-	-	9.8	-	9.7	-	4.9	0.7	-
4	-	-8.2	-7.4	-2.1	3.4	-	13.9	12.4	-	0.3	3.4	-
5	-4.1	-	-	-3.9	1.5	-	14.2	10.7	10.5	0.6	-	1.4
6	0.1	-	-	-2.7	2.1	10.9	14.9	-	10.9	-	-	-0.2
7	-	-2.4	-8.2	6.5	-	9.3	9.9	-	8.4	-	-	-0.4
8	-	-3.6	-5.8	0.9	-	13.3	7.7	-	10.9	-	5.5	0.5
9	-	-4.8	-9.1	-	-	8.5	-	15.3	12.4	-	5.7	2.2
10	-3.4	-4.5	-5.2	-	2.3	12.2	-	13.7	-	-	5.7	-
11	-3.1	-4.2	-5.9	-	3.9	-	-	11.4	-	-	1.4	-
12	-4.1	-	-	-6.4	4.8	-	6.2	15.3	11.2	-	-	-
13	-4.2	-	-	2.9	6.6	12.2	5.2	-	5.5	6.9	-	-
14	-9.9	-3.4	-7.9	3.9	-	13.7	5.2	-	5.7	10.9	-	-2.9
15	-	-4.4	-8.5	2.9	-	6.9	9.2	9.7	9.8	-	-0.6	-
16	-	-3.2	-1.6	-	4.9	4.9	-	14.9	13.7	-	-	-
17	-6.1	-	2.4	-	6.9	8.3	-	12.4	-	-	-	-
18	-2.4	-0.4	-1.7	-	9.7	-	7.5	13.3	-	-	-	-
19	-4.7	-	-	-1.7	3.1	-	12.8	13.9	0.5	-1.4	-	-5.9
20	-6.5	-	-	-2.6	5.2	11.7	8.2	-	4.2	3.4	-	-8.7
21	-1.9	-3.2	-5.9	-2.6	-	12.8	8.9	-	1.4	-	0.8	-6.7
22	-	-0.9	-2.4	3.1	-	13.5	10.7	13.4	2.7	-	3.1	-1.9
23	-	-2.8	3.7	-	2.6	15.3	-	17.2	-0.9	-	0.3	-2.1
24	-7.8	-2.5	4.6	-	4.9	14.5	-	16.6	-	-1.4	5.3	-
25	-9.2	-6.6	4.8	-	10.3	-	13.4	17.7	-	2.2	3.4	-
26	-5.3	-	-	0.5	9.9	-	11.9	13.2	5.4	2.7	-	-
27	-5.1	-	-	1.1	9.3	19.1	19.8	-	14.2	0.4	-	-5.2
28	-2.4	-5.7	4.3	6.4	-	12.4	15.3	-	7.2	0.5	-	2.9
29	-		11.7	2.5	-	10.6	13.9	10.4	8.9	-	-4.2	-1.7
30	-		3.5	-	8.2	12.2	-	15.7	6.9	-	-1.9	-4.7
31	-4.1		5.9		7.5		-	13.9		7.1		-
Mes	-4.7	-4.1	-1.9	0.8	5.6	11.3	10.9	13.2	8.2	2.9	2.6	-1.7
Min	-9.9	-8.2	-9.1	-6.4	1.5	4.9	5.2	8.9	-0.9	-1.4	-4.2	-8.7
Dita	14	2+	9	12	5	16	13+	1	23	19+	29	20
Max	0.1	-0.4	11.7	6.5	10.3	19.1	19.8	17.7	15.9	10.9	6.7	2.9
Dita	6	18	29	7	25	27	27	25	2	14	1	28
Std	2.5	2.1	5.8	3.7	2.9	3.2	3.9	2.6	4.8	3.7	3.3	3.5

5 Monitorimi i Reshjeve 2022

5.1 Rrjeti i monitorimit të reshjeve

Monitorimi i reshjeve është i nje rendesie të veqantë për çdo analizë të sistemit të ujit dhe për kontrollin operacional të sistemit të ujit si dhe për studimin e klimes. Tradicionalisht reshjet maten duke përdorur shimatësit (pluviometër) të cilët lexohen manualisht dhe shimatësit (pluviometer) automatik të cilët dërgojnë të dhëna në kohë reale në serverin qendrore (database) duke përdorur komunikimin me systemin GPRS pa tel. Është një teknologji e deshmuar e cila funksionon mirë për monitorimin e reshjeve ne zonat e monitorimit.

Instituti Hidrometeorologjik i Kosovës posedon rrjetin për monitorimin e reshjeve i cili aktualisht përmbane gjithsejt 30 stacione pluviometrike (shimatës), të shpërndarë në gjithë teritorin e Republikës së Kosovës. Nga këto stacione 5 prej tyre janë të integruar në stacionet meteorologjike, shih harten 1.1 dhe bëjnë matjen e reshjeve në menyrë automatike , ndërsa 25 stacionet e tjera janë shimatës të cilët lexohen manualisht, shih harten 5.1

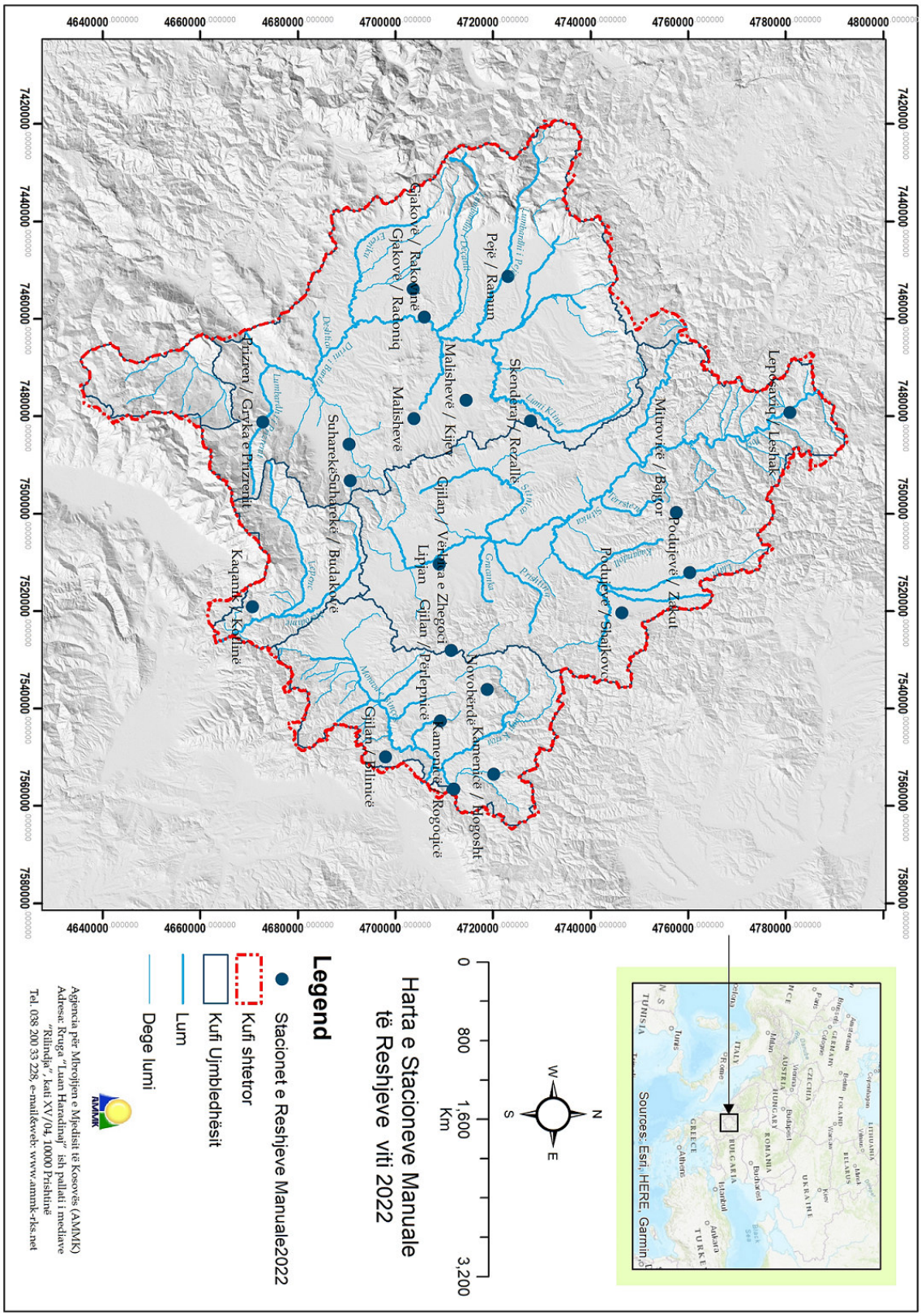

Figurë 5.1: Rrjetit i stacioneve të reshjeve në Kosovë

5.2 St. automatik Dragash

Reshjet (mm): 2022
Gjatësia gjeografike e st.: 20° 38' 55.05"
Lartësia mbidetare e st.: 1047 m lmd
Gjerësia gjeografike e st.: 42° 03' 59.42"

Dita	I	II	III	IV	V	VI	VII	VIII	IX	X	XI	XII
1	0.0	11.5	0.2	12.5	2.4	0.0	0.1	0.0	20.9	8.8	0.0	0.0
2	0.0	0.6	0.0	9.7	7.0	0.0	6.0	0.0	2.5	0.0	0.0	0.0
3	0.0	0.0	0.0	13.0	2.0	0.0	0.1	0.0	0.1	0.0	0.0	0.0
4	0.0	0.0	0.0	0.4	0.0	0.0	0.9	0.0	6.5	0.0	0.0	0.0
5	0.0	0.0	2.0	0.0	0.0	0.0	0.0	0.0	0.1	0.0	0.0	0.0
6	3.6	0.0	1.5	0.0	0.3	1.5	0.0	0.0	0.0	0.0	5.5	0.1
7	8.4	9.7	0.5	7.6	0.1	0.1	0.0	0.0	0.0	0.0	0.0	1.3
8	0.0	4.4	0.0	0.0	0.0	1.1	33.9	0.0	0.9	0.0	0.0	6.3
9	6.7	0.0	0.1	0.0	0.8	20.2	35.1	0.7	8.6	0.0	0.0	0.1
10	17.5	0.0	2.3	16.3	0.0	29.3	0.0	0.5	4.5	1.0	0.0	10.5
11	2.2	0.0	0.0	0.0	0.0	16.5	0.0	0.3	6.2	14.0	0.0	22.5
12	0.1	0.0	0.0	0.0	0.0	25.5	0.0	0.1	0.0	0.5	1.2	2.0
13	0.0	1.0	0.0	0.0	0.0	4.9	0.0	3.7	0.0	14.9	0.0	0.1
14	0.0	0.0	0.0	0.0	2.2	0.0	0.0	3.3	0.0	1.4	0.0	13.1
15	0.0	0.0	0.0	0.0	0.1	0.0	0.0	0.1	0.0	0.0	0.0	15.5
16	0.0	0.0	0.1	0.0	0.0	0.0	0.0	2.5	0.3	0.0	0.5	4.5
17	0.4	0.0	0.0	4.0	0.0	0.3	0.0	0.0	5.9	0.0	1.5	13.3
18	0.0	0.0	0.0	0.1	3.3	0.0	0.0	0.0	0.7	0.0	6.6	0.0
19	0.0	0.0	0.0	0.4	0.0	0.0	0.0	0.0	0.0	0.0	1.1	0.0
20	0.0	4.4	0.0	14.5	0.0	0.0	0.0	0.8	0.0	0.0	53.2	0.0
21	15.4	0.1	0.0	0.9	0.0	0.0	0.0	1.2	0.0	0.0	17.5	0.0
22	0.5	3.1	0.0	0.2	0.0	0.0	0.0	0.3	0.0	0.0	8.6	0.0
23	0.1	0.0	0.0	0.0	0.0	0.0	0.0	13.2	0.0	0.0	2.6	0.0
24	0.1	0.0	0.0	0.0	0.0	0.6	0.0	1.1	0.0	0.0	2.2	0.0
25	0.1	0.0	0.0	0.0	0.0	0.0	0.0	0.0	0.0	0.0	0.0	0.0
26	0.0	0.0	0.0	0.0	0.0	0.0	0.0	0.0	11.2	0.0	0.0	0.0
27	0.0	6.6	0.0	0.0	0.0	0.0	10.2	0.0	20.5	0.0	0.0	0.2
28	0.1	1.2	0.0	0.0	2.7	0.0	2.6	0.1	0.2	0.0	0.0	0.1
29	0.4		0.0	0.0	3.3	0.0	0.0	12.2	0.2	0.0	0.0	0.0
30	0.0		0.0	0.0	0.0	0.0	0.0	0.3	0.1	0.0	0.0	0.1
31	0.0		10.3		0.0		0.0	3.1		0.0		0.1
Σ (774.7)	55.8	43.1	17.3	80.1	24.7	100.4	89.1	43.6	89.3	40.7	100.9	89.9
Min	0.0	0.0	0.0	0.0	0.0	0.0	0.0	0.0	0.0	0.0	0.0	0.0
Max	17.5	11.5	10.3	16.3	7.0	29.3	35.1	13.2	20.9	14.9	53.2	22.5
Dita (142 d)	15	10	9	12	11	10	8	17	17	6	11	16

5.3 Ferizaj

Reshjet (mm): 2022
Gjatësia gjeografike e st.: 21° 08' 13.31"
Lartësia mbidetare e st.: 578 m lmd
Gjerësia gjeografike e st.: 42° 22' 32.45"

Dita	I	II	III	IV	V	VI	VII	VIII	IX	X	XI	XII
1	0.0	0.0	0.0	3.6	0.0	0.0	0.0	0.0	0.6	0.6	0.0	3.4
2	0.0	13.1	0.0	11.4	0.0	0.0	0.0	0.0	2.5	3.6	0.0	4.2
3	0.0	0.0	0.0	6.6	6.8	0.0	0.0	0.0	8.4	0.0	0.0	0.2
4	0.0	0.0	0.0	0.5	1.2	0.0	0.0	0.0	0.0	0.5	0.0	0.0
5	0.0	0.0	0.0	0.2	0.0	1.2	0.0	0.0	7.4	0.0	0.0	0.0
6	0.6	0.0	31.2	0.0	0.0	0.0	0.0	0.0	0.0	0.0	14.6	0.0
7	6.4	0.0	0.8	2.6	0.0	3.6	0.0	0.0	0.0	0.0	2.2	2.6
8	0.0	14.8	0.6	0.0	0.0	0.0	0.0	0.2	0.0	0.0	0.0	0.7
9	0.0	0.0	0.0	0.0	0.0	3.8	30.0	0.0	0.0	0.0	0.0	2.1
10	10.6	0.0	2.8	0.0	0.0	3.0	24.0	0.0	16.8	0.0	0.4	0.0
11	13.4	0.0	1.4	10.2	0.0	4.7	0.0	0.0	2.4	0.0	0.0	7.6
12	1.5	0.0	0.0	0.0	0.0	4.9	0.0	0.0	5.4	5.8	4.0	2.3
13	0.0	0.0	0.0	0.0	0.0	3.8	0.0	0.0	0.0	0.0	2.6	1.7
14	0.0	0.0	0.0	0.0	0.0	2.4	0.0	0.0	0.0	0.0	0.0	4.6
15	0.0	0.0	0.0	0.0	0.0	0.0	0.0	6.9	0.0	25.2	0.0	18.2
16	0.0	0.0	0.0	0.0	0.0	0.0	0.0	0.0	0.0	0.0	0.0	0.7
17	0.0	0.0	0.0	0.0	0.0	0.0	0.0	0.0	6.4	0.0	11.5	10.9
18	0.0	0.0	0.0	13.2	0.0	0.0	0.0	0.0	48.2	0.0	0.0	1.6
19	0.0	0.0	0.0	0.0	0.6	0.0	0.0	0.0	0.0	0.0	12.8	0.4
20	0.0	0.0	0.0	0.0	0.0	0.0	0.0	0.0	0.0	0.0	10.4	0.0
21	7.5	7.8	0.0	17.8	0.0	0.0	0.0	5.6	0.0	0.0	38.4	0.0
22	0.0	0.6	0.0	0.2	0.0	0.0	0.0	1.8	0.2	0.0	3.2	0.0
23	0.0	7.7	0.0	0.5	0.5	0.0	0.0	1.8	0.2	0.0	9.8	0.0
24	0.0	0.0	0.0	0.0	0.0	10.5	0.0	3.1	0.0	0.0	1.4	0.0
25	0.0	0.0	0.0	0.0	0.0	0.0	0.0	0.0	0.0	0.0	0.8	0.0
26	0.0	0.0	0.0	0.0	0.0	0.0	0.0	0.0	0.0	0.0	0.0	0.0
27	0.0	1.8	0.0	0.0	0.0	0.0	0.5	0.0	12.6	0.0	0.6	0.0
28	0.0	12.8	0.0	0.0	0.0	0.0	2.0	0.0	21.4	0.0	1.4	0.5
29	0.0		0.0	0.0	7.0	0.0	27.5	0.0	0.0	0.0	0.0	0.0
30	0.0		0.0	0.0	12.5	0.0	0.0	4.5	5.9	0.0	0.0	0.0
31	0.0		1.0		0.0		0.0	0.9		0.0		0.0
Σ (728.4)	40.0	58.6	37.8	66.8	28.6	37.9	84.0	24.8	138.4	35.7	114.1	61.7
Min	0.0	0.0	0.0	0.0	0.0	0.0	0.0	0.0	0.0	0.0	0.0	0.0
Max	13.4	14.8	31.2	17.8	12.5	10.5	30.0	6.9	48.2	25.2	38.4	18.2
Dita (108 d)	6	7	6	11	6	9	5	8	14	5	15	16

5.4 Ferizaj - Avullimi

Avullimi (mm): 2022
Gjatësia gjeografike e st.: 21° 08' 13.31"
Lartësia mbidetare e st.: 578 m lmd
Gjerësia gjeografike e st.: 42° 22' 32.45"

Dita	I	II	III	IV	V	VI	VII	VIII	IX	X	XI	XII
1	-	-	-	-	-	2.4	6.5	4.4	3.3	-	-	-
2	-	-	-	-	-	2.5	6.8	4.6	2.4	-	-	-
3	-	-	-	-	-	2.3	6.9	5.7	3.0	-	-	-
4	-	-	-	-	-	2.5	7.8	6.2	3.3	-	-	-
5	-	-	-	-	-	2.6	7.9	6.4	3.2	-	-	-
6	-	-	-	-	-	2.7	7.6	8.4	3.4	-	-	-
7	-	-	-	-	-	2.2	8.0	7.8	3.4	-	-	-
8	-	-	-	-	-	1.9	8.4	8.2	4.0	-	-	-
9	-	-	-	-	-	1.9	6.2	5.0	3.9	-	-	-
10	-	-	-	-	-	1.8	3.4	4.2	2.2	-	-	-
11	-	-	-	-	-	1.5	4.2	3.6	2.1	-	-	-
12	-	-	-	-	-	1.7	6.8	5.8	1.5	-	-	-
13	-	-	-	-	-	3.9	6.2	5.2	2.0	-	-	-
14	-	-	-	-	-	3.3	5.8	4.2	3.0	-	-	-
15	-	-	-	-	-	6.6	7.0	3.8	3.4	-	-	-
16	-	-	-	-	-	5.6	7.6	6.2	2.2	-	-	-
17	-	-	-	-	-	6.2	6.5	6.6	2.0	-	-	-
18	-	-	-	-	-	5.2	6.8	6.8	1.8	-	-	-
19	-	-	-	-	-	6.2	8.0	7.8	1.9	-	-	-
20	-	-	-	-	-	4.9	7.1	5.2	1.6	-	-	-
21	-	-	-	-	-	7.8	7.0	4.0	1.5	-	-	-
22	-	-	-	-	-	6.1	7.7	4.4	1.3	-	-	-
23	-	-	-	-	-	4.2	7.8	3.8	1.5	-	-	-
24	-	-	-	-	-	5.7	7.8	3.5	1.8	-	-	-
25	-	-	-	-	-	5.4	4.2	3.6	2.5	-	-	-
26	-	-	-	-	-	5.1	8.6	4.4	0.8	-	-	-
27	-	-	-	-	-	6.9	8.8	4.5	1.0	-	-	-
28	-	-	-	-	-	7.0	6.8	5.6	0.9	-	-	-
29	-		-	-	-	7.2	9.2	4.9	0.8	-	-	-
30	-		-	-	-	7.4	7.6	3.9	1.4	-	-	-
31	-		-		-		5.2	3.0		-		-
Σ (575.7)	-	-	-	-	-	130.7	216.2	161.7	67.1	-	-	-

5.5 Ferizaj / Kotlinë

Reshjet (mm): 2022
Gjatësia gjeografike e st.: 21° 13' 55.53"
Lartësia mbidetare e st.: 797 m lmd
Gjerësia gjeografike e st.: 42° 10' 31.29"

Dita	I	II	III	IV	V	VI	VII	VIII	IX	X	XI	XII
1	0.0	12.1	0.6	5.8	5.0	0.0	0.0	0.0	23.4	0.0	0.0	3.0
2	0.0	0.0	0.0	15.5	0.0	0.0	0.0	0.0	8.7	0.0	0.0	5.1
3	0.0	0.0	0.0	2.6	8.9	0.0	0.0	0.0	0.0	0.0	0.0	0.0
4	0.0	0.0	0.0	0.0	0.0	0.0	10.3	0.0	0.0	0.0	0.0	0.0
5	5.2	0.0	0.0	1.8	0.0	0.8	0.0	0.0	4.1	0.0	0.0	0.0
6	0.0	0.0	15.0	25.5	0.0	18.2	0.0	0.0	0.0	0.0	1.0	0.0
7	0.0	3.1	10.0	0.0	0.0	0.0	0.0	5.0	0.0	0.0	3.4	0.0
8	9.4	5.2	2.0	0.0	0.0	7.8	0.0	0.0	0.0	0.0	0.0	2.1
9	5.0	0.0	0.0	12.8	0.0	1.4	14.0	8.3	0.0	0.0	0.0	1.1
10	1.0	0.0	0.0	2.0	0.0	12.3	3.4	6.4	12.0	0.0	2.0	0.0
11	0.0	0.0	0.0	0.0	0.0	0.0	0.0	0.0	7.6	0.0	0.0	6.3
12	0.0	0.0	12.4	0.0	0.0	0.0	0.0	0.0	0.0	1.2	1.2	21.3
13	0.0	0.0	0.0	0.0	0.0	4.5	0.0	0.0	0.0	0.0	0.0	8.4
14	0.0	0.0	0.0	0.0	6.0	0.0	0.0	17.0	0.0	0.0	0.0	2.5
15	7.5	0.0	0.0	0.0	0.0	0.0	0.0	6.1	2.1	0.0	0.0	18.9
16	0.0	0.0	0.0	0.0	0.0	0.0	0.0	0.0	10.8	0.0	0.0	5.4
17	9.5	0.0	0.0	0.0	0.0	0.0	0.0	0.0	15.4	0.0	0.0	19.6
18	0.0	0.0	0.0	0.0	0.0	0.0	0.0	0.0	0.0	0.0	0.0	0.0
19	1.0	0.0	0.0	10.2	0.0	2.4	25.2	0.0	0.0	0.0	18.3	0.0
20	0.0	5.0	0.0	13.4	0.0	0.0	5.0	10.2	9.2	0.0	38.0	0.0
21	5.3	0.0	0.0	0.0	0.0	0.0	0.0	4.3	6.3	0.0	42.8	0.0
22	0.0	10.0	0.0	0.0	3.4	0.0	0.0	2.1	0.0	0.0	11.4	0.0
23	0.0	0.0	0.0	0.0	6.8	18.8	0.0	18.4	0.0	0.0	0.0	1.0
24	3.4	0.0	0.0	0.0	0.0	1.0	0.0	0.0	0.0	0.0	0.0	0.0
25	0.0	0.0	0.0	0.0	0.0	0.0	0.0	0.0	10.2	0.0	0.0	0.0
26	0.0	0.0	0.0	0.0	0.0	9.4	0.0	0.0	18.7	0.0	0.0	0.2
27	0.0	3.2	0.0	0.0	0.0	0.0	9.7	0.0	0.0	0.0	0.0	0.0
28	0.0	13.8	0.0	0.0	7.0	0.0	3.4	0.0	0.0	0.0	0.0	3.4
29	0.0		0.0	0.0	9.4	0.0	0.0	2.6	4.1	0.0	0.0	0.0
30	2.4		0.0	0.0	0.0	0.0	0.0	6.1	1.4	0.0	3.0	0.0
31	0.0		9.6		10.0		6.8	4.3		0.0		0.0
Σ (897.6)	49.7	52.4	49.6	89.6	56.5	76.6	77.8	90.8	134.0	1.2	121.1	98.3
Min	0.0	0.0	0.0	0.0	0.0	0.0	0.0	0.0	0.0	0.0	0.0	0.0
Max	9.5	13.8	15.0	25.5	10.0	18.8	25.2	18.4	23.4	1.2	42.8	21.3
Dita (108 d)	10	7	6	9	8	10	8	12	14	1	9	14

5.6 St. automatik Istog

Reshjet (mm): 2022
Gjatësia gjeografike e st.: 20° 29' 24.50"
Lartësia mbidetare e st.: 457 m lmd
Gjerësia gjeografike e st.: 42° 46' 43.40"

Dita	I	II	III	IV	V	VI	VII	VIII	IX	X	XI	XII
1	0.0	0.8	0.0	9.4	7.9	0.1	0.0	0.0	31.9	1.4	0.0	7.0
2	0.0	0.1	0.0	3.4	9.6	0.0	0.0	0.0	6.8	0.0	0.0	0.0
3	0.0	0.3	0.0	4.6	1.7	0.0	0.0	0.0	1.3	0.0	0.0	0.0
4	0.0	0.0	0.0	0.1	0.0	0.0	0.0	0.0	10.1	0.0	0.0	0.0
5	0.0	0.0	0.5	0.3	0.0	0.0	0.2	0.0	0.0	0.0	1.5	0.1
6	2.3	0.0	2.0	0.1	0.0	0.0	0.3	0.0	0.0	0.0	11.8	0.0
7	0.0	2.5	0.3	0.3	0.1	0.0	0.0	0.0	0.0	0.0	0.0	0.0
8	0.0	0.0	0.0	0.0	0.0	0.0	0.0	0.0	0.0	0.0	0.0	1.7
9	0.5	0.0	0.0	0.0	0.0	0.0	0.0	6.6	21.8	0.0	0.0	0.1
10	5.5	0.0	3.7	3.5	0.0	0.0	0.0	18.8	1.0	0.5	0.0	23.8
11	0.0	0.0	0.0	0.0	0.0	0.0	0.0	0.1	3.7	3.5	0.0	10.0
12	0.0	0.0	0.0	0.0	0.0	0.0	0.4	12.1	0.1	0.0	0.0	0.3
13	0.0	0.1	0.0	0.0	0.0	5.6	0.0	15.8	0.0	7.8	0.0	0.5
14	0.0	0.4	0.0	0.0	0.0	2.4	0.0	4.6	0.0	6.0	0.0	12.3
15	0.0	0.1	0.0	0.0	0.0	0.3	0.0	0.0	0.0	0.0	0.0	2.7
16	0.0	1.8	0.0	0.0	0.0	0.0	2.8	0.0	10.4	0.0	0.0	4.9
17	0.0	0.0	0.2	0.8	0.0	0.0	0.0	0.0	17.4	0.0	9.4	4.4
18	0.0	0.0	0.0	0.0	0.0	0.0	0.0	0.0	0.0	0.0	7.5	1.0
19	0.0	0.0	0.0	0.0	0.0	0.0	0.0	2.8	0.0	0.0	27.5	0.0
20	0.0	3.1	0.0	7.1	0.0	0.0	0.0	1.2	0.0	0.0	90.0	0.0
21	1.2	0.2	0.0	1.0	0.0	0.0	0.0	8.4	0.0	0.0	9.7	0.0
22	0.0	1.6	0.0	1.9	2.9	0.0	0.0	18.7	0.0	0.0	31.0	0.0
23	0.0	0.0	0.0	0.1	7.4	0.1	0.0	0.2	0.0	0.0	1.7	0.0
24	0.0	0.0	0.0	0.0	0.1	0.3	5.5	0.0	0.0	0.0	0.0	0.0
25	0.0	0.0	0.0	0.0	0.0	0.0	0.0	0.0	0.0	0.0	0.0	0.0
26	0.0	0.0	0.0	0.0	0.5	0.0	1.1	0.0	32.7	0.0	0.0	0.0
27	0.0	2.3	0.0	0.0	0.1	0.0	0.1	0.0	15.3	0.0	0.0	1.6
28	0.0	0.0	0.0	0.0	0.9	0.0	18.2	0.0	0.1	0.0	0.0	0.8
29	0.0		0.0	0.0	0.0	0.0	0.1	11.6	1.7	0.0	0.0	0.0
30	0.0		0.0	2.6	0.1	0.0	4.7	7.6	0.5	0.0	6.3	0.0
31	0.0		4.7		6.5		0.0	0.3		0.0		0.0
Σ (703.6)	10.0	13.7	11.7	35.5	38.0	9.1	33.7	109.0	155.2	19.5	196.7	71.6
Min	0.0	0.0	0.0	0.0	0.0	0.0	0.0	0.0	0.0	0.0	0.0	0.0
Max	5.5	3.1	4.7	9.4	9.6	5.6	18.2	18.8	32.7	7.8	90.0	23.8
Dita (129 d)	5	12	6	14	13	7	11	14	16	6	10	15

5.7 Gjakovë / Radoniq

Reshjet (mm): 2022
Gjatësia gjeografike e st.: 20° 26' 26.21"
Lartësia mbidetare e st.: 439 m lmd
Gjerësia gjeografike e st.: 42° 28' 14.92"

Dita	I	II	III	IV	V	VI	VII	VIII	IX	X	XI	XII
1	0.0	0.0	0.0	32.1	0.0	0.0	0.0	0.0	0.2	0.0	0.0	0.0
2	0.0	0.0	0.0	22.4	0.0	0.0	0.0	0.0	0.5	2.1	0.0	5.9
3	0.0	0.0	0.0	6.3	26.2	0.0	0.0	0.0	0.7	0.0	0.0	0.0
4	0.0	0.0	0.0	1.5	0.0	0.0	0.0	0.0	0.0	0.0	0.0	0.0
5	0.0	0.0	0.0	0.0	0.0	2.5	0.0	0.0	5.7	0.0	0.0	1.3
6	0.0	13.5	13.5	0.0	0.0	0.2	12.8	0.0	0.0	0.0	0.0	0.0
7	0.0	10.9	10.9	0.7	0.0	2.5	0.0	0.0	0.0	0.0	4.1	3.6
8	0.0	0.0	0.3	0.0	0.0	0.0	0.0	0.0	0.0	0.0	0.0	5.4
9	0.0	0.0	0.0	0.0	0.0	1.1	8.9	0.3	0.0	0.0	0.0	12.3
10	0.0	0.0	2.7	0.0	0.0	1.7	0.8	0.0	10.1	0.0	0.0	3.1
11	46.3	0.0	2.0	0.0	0.0	0.1	0.0	0.0	2.0	0.0	0.0	7.3
12	0.0	0.0	0.0	0.0	0.0	0.0	0.0	1.3	0.5	2.2	0.0	4.1
13	7.4	0.0	0.0	0.0	0.0	0.2	0.0	0.0	0.0	0.0	0.0	2.0
14	0.0	0.0	0.0	0.0	0.0	0.0	0.0	2.1	0.0	0.5	0.0	0.5
15	0.0	0.0	0.0	0.0	5.8	0.0	0.0	0.0	0.0	3.0	0.0	51.2
16	0.0	0.0	0.0	0.0	0.0	0.0	0.0	0.0	0.0	0.0	0.0	4.8
17	0.0	0.0	0.0	0.0	0.0	0.0	0.8	0.0	20.3	0.0	0.0	4.7
18	0.0	0.0	0.0	12.4	0.0	0.1	0.0	0.0	22.4	0.0	0.0	19.3
19	0.0	0.0	0.0	0.0	0.0	0.0	0.0	0.0	0.0	0.0	0.0	0.0
20	0.0	6.1	0.0	0.3	0.0	0.0	10.1	0.0	0.0	0.0	0.0	0.0
21	0.0	0.0	0.0	26.6	0.0	0.0	0.0	0.0	0.0	0.0	140.0	0.0
22	6.8	6.9	0.0	0.0	0.0	0.0	0.0	5.0	0.0	0.0	17.2	0.0
23	0.0	0.0	0.0	0.0	0.0	12.6	0.0	0.0	0.0	0.0	31.5	0.0
24	0.0	0.0	0.0	0.0	0.0	11.3	0.0	4.8	0.0	0.0	9.7	0.1
25	0.0	0.0	0.0	0.0	0.0	0.0	0.0	0.3	0.0	0.0	0.0	0.0
26	0.0	0.0	0.0	0.0	0.0	0.0	0.0	0.1	0.0	0.0	0.0	0.0
27	0.0	0.0	0.0	0.0	0.0	0.0	1.5	2.3	23.5	0.0	0.0	0.1
28	0.0	4.5	0.0	0.0	0.0	0.0	0.0	0.2	6.0	0.0	0.0	0.2
29	0.0		0.0	0.0	0.0	0.0	0.0	0.0	2.9	0.0	0.0	0.0
30	0.0		0.0	0.0	4.6	0.0	0.0	2.9	4.1	0.0	0.0	0.0
31	0.0		2.3		0.0		0.0	2.5		0.0		0.0
Σ (797.1)	60.5	41.9	31.7	102.3	36.6	32.3	34.9	21.8	98.9	7.8	202.5	125.9
Min	0.0	0.0	0.0	0.0	0.0	0.0	0.0	0.0	0.0	0.0	0.0	0.0
Max	46.3	13.5	13.5	32.1	26.2	12.6	12.8	5.0	23.5	3.0	140.0	51.2
Dita (91 d)	3	5	6	8	3	10	6	11	13	4	5	17

5.8 Gjakovë / Rakovinë

Reshjet (mm): 2022
Gjatësia gjeografike e st.: 20° 30' 35.92"
Lartësia mbidetare e st.: 373 m lmd
Gjerësia gjeografike e st.: 42° 29' 29.41"

Dita	I	II	III	IV	V	VI	VII	VIII	IX	X	XI	XII
1	0.0	0.0	0.0	26.0	0.0	0.0	0.0	0.0	2.3	6.5	0.0	0.0
2	0.0	0.0	0.0	15.0	10.0	0.0	0.0	0.0	4.7	0.0	0.0	6.8
3	0.0	0.0	0.0	0.0	6.0	0.0	0.0	0.0	0.0	0.0	0.0	4.5
4	0.0	0.0	0.0	0.0	0.0	0.0	0.0	0.0	0.0	0.0	0.0	7.3
5	0.0	0.0	0.0	0.0	0.0	0.0	0.0	0.0	0.0	0.0	0.0	0.0
6	0.0	0.0	16.0	0.0	0.0	0.0	0.0	0.0	0.0	0.0	0.0	0.0
7	0.0	0.0	3.3	0.0	0.0	0.0	0.0	0.0	0.0	0.0	0.0	0.0
8	0.0	24.0	0.0	0.0	0.0	0.0	0.0	0.0	0.0	0.0	0.0	0.0
9	0.0	0.0	0.0	0.0	0.0	0.0	19.0	0.0	0.0	0.0	0.0	0.0
10	0.0	0.0	0.0	0.0	0.0	0.0	0.0	0.0	28.4	0.0	0.0	0.0
11	0.0	0.0	0.0	0.0	0.0	0.0	0.0	0.0	0.0	0.0	0.0	0.0
12	0.0	0.0	0.0	0.0	0.0	0.0	0.0	0.0	0.0	0.0	0.0	0.0
13	0.0	0.0	0.0	0.0	0.0	0.0	0.0	53.0	0.0	0.0	0.0	0.0
14	0.0	4.0	0.0	0.0	0.0	0.0	0.0	0.0	0.0	0.0	0.0	8.4
15	0.0	0.0	0.0	0.0	0.0	0.0	0.0	0.0	0.0	0.0	0.0	12.0
16	0.0	0.0	0.0	0.0	0.0	0.0	0.0	0.0	0.0	0.0	0.0	17.3
17	0.0	0.0	0.0	0.0	0.0	0.0	0.0	0.0	50.9	0.0	0.0	34.8
18	0.0	8.0	0.0	0.0	0.0	0.0	0.0	0.0	12.8	0.0	16.6	0.0
19	0.0	0.0	0.0	0.0	0.0	0.0	0.0	0.0	0.0	0.0	20.3	0.0
20	0.0	0.0	0.0	23.0	0.0	8.0	0.0	0.0	0.0	0.0	25.2	0.0
21	0.0	0.0	0.0	5.4	0.0	15.0	0.0	0.0	0.0	0.0	22.7	0.0
22	0.0	0.0	0.0	0.0	0.0	11.0	0.0	6.2	0.0	0.0	30.4	0.0
23	0.0	0.0	0.0	6.0	0.0	0.0	0.0	0.0	0.0	0.0	12.8	0.0
24	0.0	0.0	0.0	0.0	0.0	0.0	0.0	0.0	0.0	0.0	10.6	0.0
25	0.0	0.0	0.0	0.0	0.0	0.0	0.0	0.0	0.0	0.0	0.0	0.0
26	0.0	0.0	0.0	0.0	0.0	0.0	0.0	0.0	0.0	0.0	0.0	0.0
27	0.0	0.0	0.0	0.0	0.0	0.0	0.0	0.0	9.4	0.0	0.0	0.0
28	0.0	0.0	0.0	0.0	0.0	0.0	0.0	0.0	8.9	0.0	0.0	0.0
29	0.0		0.0	0.0	0.0	0.0	0.0	0.0	10.8	0.0	0.0	0.0
30	0.0		0.0	0.0	0.0	0.0	0.0	0.0	14.2	0.0	0.0	0.0
31	0.0		0.0		0.0		0.0	0.0		0.0		0.0
Σ (637.5)	0.0	36.0	19.3	75.4	16.0	34.0	19.0	59.2	142.4	6.5	138.6	91.1
Min	0.0	0.0	0.0	0.0	0.0	0.0	0.0	0.0	0.0	0.0	0.0	0.0
Max	0.0	24.0	16.0	26.0	10.0	15.0	19.0	53.0	50.9	6.5	30.4	34.8
Dita (42 d)	0	3	2	5	2	3	1	2	9	1	7	7

5.9 Gjilan / Bilinicë

Reshjet (mm): 2022
Gjatësia gjeografike e st.: 21° 36' 26.35"
Lartësia mbidetare e st.: 589 m lmd
Gjerësia gjeografike e st.: 42° 25' 10.57"

Dita	I	II	III	IV	V	VI	VII	VIII	IX	X	XI	XII
1	0.0	0.0	0.0	0.0	0.0	0.0	0.0	0.0	0.0	0.0	0.0	8.6
2	0.0	16.5	0.0	12.2	8.3	0.0	0.0	0.0	0.0	10.1	0.0	0.0
3	0.0	0.0	0.0	0.7	1.8	0.0	0.0	0.0	0.0	0.0	0.0	0.0
4	0.0	0.0	0.0	0.0	0.0	2.1	0.0	0.0	0.0	0.0	0.0	0.0
5	0.0	0.0	0.0	0.0	0.0	0.0	0.0	0.0	10.5	0.0	0.0	0.0
6	0.0	9.1	18.6	1.4	0.0	0.0	0.0	0.0	0.0	0.0	12.1	2.2
7	0.0	0.0	0.0	0.0	0.0	3.2	0.0	0.0	0.0	0.0	0.0	0.0
8	0.0	0.0	0.0	0.0	0.0	8.9	0.0	8.9	0.0	8.9	0.0	0.0
9	0.0	0.0	0.5	4.9	0.0	0.0	30.5	0.0	0.0	0.0	0.0	1.7
10	13.4	0.0	2.1	0.0	0.0	8.2	14.1	0.0	7.9	0.0	0.0	0.0
11	4.2	0.0	0.0	0.0	0.0	7.1	0.0	0.0	0.0	0.0	0.0	0.0
12	0.0	0.0	0.0	0.0	0.0	2.4	0.0	0.0	4.5	0.0	4.8	0.0
13	0.0	0.0	0.0	0.0	0.0	1.5	0.0	2.1	0.0	0.0	0.0	0.0
14	0.0	1.1	0.0	0.0	0.0	0.0	0.0	3.5	0.0	0.0	0.0	2.1
15	0.0	0.0	0.0	0.0	2.2	0.0	0.0	0.0	0.0	1.9	0.0	23.1
16	0.0	0.0	0.0	0.0	0.0	0.0	0.0	0.0	0.0	0.0	0.0	0.0
17	0.0	0.0	0.0	4.6	0.0	0.0	0.0	0.0	27.7	0.0	12.6	2.5
18	9.2	4.1	0.0	0.0	0.0	3.5	0.0	0.0	1.1	0.0	0.0	0.0
19	0.0	0.0	0.0	0.0	0.0	0.0	0.0	0.0	0.0	0.0	6.9	0.0
20	0.5	0.0	0.0	0.0	0.0	0.0	0.0	0.0	0.0	0.0	5.6	0.0
21	0.0	0.0	0.0	11.1	0.0	0.0	0.0	6.3	0.0	0.0	52.1	0.0
22	0.0	4.8	0.0	0.0	0.0	0.0	0.0	22.1	0.0	0.0	1.5	0.0
23	0.0	0.0	0.0	0.0	0.0	0.0	0.0	0.0	0.0	0.0	6.1	0.0
24	0.0	0.0	0.0	0.0	0.0	0.9	0.0	0.0	0.0	0.0	0.0	0.0
25	0.0	0.0	0.0	0.0	0.0	8.5	0.0	0.0	0.0	0.0	0.0	0.0
26	0.0	0.0	0.0	0.0	0.0	0.1	0.0	0.0	0.0	0.0	0.0	0.0
27	0.0	1.0	0.0	0.0	0.0	0.0	0.0	0.0	27.6	0.0	0.3	0.0
28	0.0	8.9	0.0	0.0	0.0	0.0	14.8	0.0	0.0	0.0	0.0	0.0
29	0.0		0.0	3.3	0.0	0.0	1.5	14.5	0.0	0.0	0.0	0.0
30	0.0		0.0	0.0	10.1	0.0	0.0	0.0	0.0	0.0	0.0	0.0
31	0.0		2.1		11.5		0.0	0.0		0.0		0.0
Σ (575.3)	27.3	45.5	23.3	38.2	33.9	46.4	60.9	57.4	79.3	20.9	102.0	40.2
Min	0.0	0.0	0.0	0.0	0.0	0.0	0.0	0.0	0.0	0.0	0.0	0.0
Max	13.4	16.5	18.6	12.2	11.5	8.9	30.5	22.1	27.7	10.1	52.1	23.1
Dita (72 d)	4	7	4	7	5	11	4	6	6	3	9	6

5.10 Gjilan / Përlepnicë

Reshjet (mm): 2022
Gjatësia gjeografike e st.: 21° 31' 06.38"
Lartësia mbidetare e st.: 609 m lmd
Gjerësia gjeografike e st.: 42° 31' 17.06"

Dita	I	II	III	IV	V	VI	VII	VIII	IX	X	XI	XII
1	0.0	0.0	0.0	8.4	1.5	2.4	0.0	0.0	0.0	0.0	0.0	-
2	0.0	0.0	0.0	2.4	0.0	0.0	0.0	0.0	80.2	7.0	0.0	-
3	0.0	0.0	0.0	24.4	6.0	0.0	0.0	0.0	1.6	0.0	0.0	-
4	0.0	0.0	0.0	0.0	2.9	0.0	0.0	0.0	0.0	0.3	0.0	-
5	0.0	0.0	0.0	0.4	0.3	0.0	0.0	0.0	9.1	0.0	0.0	-
6	0.0	0.0	6.2	0.0	0.0	2.6	2.0	0.0	0.0	0.0	2.7	-
7	0.0	1.0	2.0	3.0	0.0	7.2	0.0	0.0	0.0	0.0	2.3	-
8	0.0	0.0	0.0	0.0	0.0	8.7	0.0	0.0	0.0	0.0	0.0	-
9	0.0	0.0	0.0	0.0	0.0	0.0	33.2	0.0	0.0	0.0	0.0	-
10	3.2	0.0	3.0	0.0	0.0	14.2	11.5	0.0	10.6	0.0	0.0	-
11	0.0	0.0	1.3	8.1	0.0	16.6	0.0	0.5	0.6	0.0	0.0	-
12	3.9	2.7	0.0	0.0	0.0	0.0	0.0	0.0	4.5	8.7	6.5	-
13	0.0	0.0	0.0	0.0	0.0	1.3	0.0	44.7	0.0	0.0	0.0	-
14	0.0	0.0	0.0	0.0	0.0	0.0	0.0	16.5	0.0	6.7	0.0	-
15	0.0	0.0	0.0	0.0	0.0	0.0	0.0	2.1	0.0	3.8	0.0	-
16	0.0	0.0	0.0	0.0	0.0	0.0	0.0	0.0	0.0	0.0	0.0	-
17	0.0	0.0	0.8	3.4	0.0	0.0	0.0	0.0	28.0	0.0	21.4	-
18	0.0	0.0	0.0	6.8	4.4	0.0	0.0	0.0	16.0	0.0	2.1	-
19	0.0	0.0	0.0	0.5	0.0	0.0	0.0	0.0	0.5	0.0	6.8	-
20	0.0	0.0	0.0	5.0	0.0	0.0	0.0	0.0	0.0	0.0	9.4	-
21	0.0	2.7	0.0	12.1	0.0	0.0	0.0	10.0	0.0	0.0	40.7	-
22	0.0	0.0	0.0	2.6	0.0	2.1	0.0	18.2	0.0	0.0	2.3	-
23	0.0	0.0	0.0	1.1	0.0	0.0	0.0	0.4	0.0	0.0	1.6	-
24	0.0	1.9	0.0	0.0	0.0	0.0	0.0	0.0	0.0	0.0	0.0	-
25	0.0	0.0	0.0	0.0	0.0	0.7	0.5	0.0	0.0	0.0	1.5	-
26	0.0	0.0	0.0	0.0	0.0	7.2	0.0	0.0	0.0	0.0	0.0	-
27	0.0	7.5	0.0	0.0	0.0	0.0	0.0	0.0	35.5	0.0	0.0	-
28	0.0	0.0	0.0	0.0	0.0	0.0	8.6	0.0	7.8	0.0	2.0	-
29	0.0		0.0	0.0	6.2	0.0	0.6	0.0	0.0	0.0	0.0	-
30	0.0		0.0	0.0	14.4	0.0	0.0	16.0	4.0	0.0	0.0	-
31	0.0		0.0		0.0		0.0	0.3		0.0		-
Σ (702.4)	7.1	15.8	13.3	78.2	35.7	63.0	56.4	108.7	198.4	26.5	99.3	-
Min	0.0	0.0	0.0	0.0	0.0	0.0	0.0	0.0	0.0	0.0	0.0	-
Max	3.9	7.5	6.2	24.4	14.4	16.6	33.2	44.7	80.2	8.7	40.7	-
Dita (86 d)	2	5	5	13	7	10	6	9	12	5	12	-

5.11 Gjilan / Verbica e Zhegocit

Reshjet (mm): 2022
Gjatësia gjeografike e st.: 21° 20' 33.81"
Lartësia mbidetare e st.: 792 m lmd
Gjerësia gjeografike e st.: 42° 32' 29.66"

Dita	I	II	III	IV	V	VI	VII	VIII	IX	X	XI	XII
1	0.0	0.0	0.0	0.0	0.0	7.8	0.0	0.0	0.0	0.0	0.0	1.2
2	0.0	6.1	0.0	0.0	0.0	0.0	0.0	0.0	30.9	5.4	0.0	1.7
3	0.0	3.0	0.0	12.9	7.9	0.0	0.0	0.0	0.0	0.0	0.0	0.0
4	0.0	0.0	0.0	1.2	0.0	0.0	0.0	0.0	0.0	0.0	0.0	0.0
5	0.0	0.0	0.0	2.5	0.0	0.0	0.0	0.0	21.3	0.0	0.0	0.0
6	0.0	0.0	3.9	0.0	0.0	4.4	3.4	0.0	0.0	0.0	7.3	0.0
7	10.1	0.0	5.0	0.0	0.0	1.5	0.0	0.0	0.0	0.0	3.1	1.3
8	0.0	8.6	0.0	7.1	0.0	0.0	0.0	0.0	0.0	0.0	0.0	0.0
9	0.0	4.7	0.0	0.0	0.0	4.7	3.9	0.0	0.0	0.0	0.0	0.0
10	14.7	0.0	10.0	4.3	0.0	1.2	20.4	0.0	18.9	0.0	0.0	0.5
11	3.1	0.0	3.5	0.0	0.0	1.5	0.0	0.0	0.0	0.0	0.0	8.1
12	0.0	0.0	0.0	0.0	0.0	0.0	0.0	0.0	3.4	4.7	0.0	9.3
13	0.0	0.0	0.0	0.0	0.0	0.0	0.0	8.1	0.0	0.0	3.1	0.0
14	0.0	0.0	0.0	0.0	0.0	0.0	0.0	12.0	0.0	10.0	0.0	6.1
15	0.0	0.0	0.0	0.0	0.0	0.0	0.0	0.0	0.0	0.0	0.0	50.7
16	0.0	0.0	0.0	0.0	0.0	0.0	0.0	0.0	0.0	0.0	0.0	0.0
17	0.0	0.0	3.9	0.0	0.0	0.0	0.0	0.0	45.1	0.0	45.8	0.9
18	2.1	0.0	0.0	7.1	0.0	0.0	0.0	0.0	10.8	0.0	0.4	0.0
19	0.0	0.0	0.0	0.0	0.0	0.0	0.0	0.0	0.0	0.0	15.3	0.0
20	0.0	0.0	0.0	6.1	0.0	0.0	0.0	0.0	0.0	0.0	18.9	0.0
21	3.6	5.1	0.0	30.0	0.0	0.0	0.0	0.0	0.0	0.0	27.1	0.0
22	0.0	0.0	0.0	2.6	0.0	2.3	0.0	0.0	1.5	0.0	0.0	0.0
23	3.9	10.1	0.0	7.1	0.0	1.9	0.0	15.5	3.4	0.0	0.0	0.0
24	4.3	0.0	0.0	0.0	3.9	0.0	0.0	0.0	0.0	0.0	0.0	0.0
25	0.0	0.0	0.0	0.0	3.7	0.0	9.0	0.0	0.0	0.0	0.0	0.0
26	0.0	0.0	0.0	0.0	0.0	0.0	0.0	0.0	0.0	0.0	0.0	0.0
27	0.0	0.0	0.0	0.0	0.0	0.0	0.9	0.0	30.9	0.0	0.0	0.0
28	0.0	3.1	0.0	0.0	0.0	0.0	0.0	0.0	1.8	0.0	4.5	0.0
29	0.8		0.0	0.0	4.5	0.0	16.8	23.5	0.0	0.0	0.0	0.0
30	0.0		0.0	0.0	9.9	0.0	0.0	27.3	4.6	0.0	0.0	0.0
31	0.0		0.0		0.0		0.0	3.7		0.0		0.0
Σ (788.2)	42.6	40.7	26.3	80.9	29.9	25.3	54.4	90.1	172.6	20.1	125.5	79.8
Min	0.0	0.0	0.0	0.0	0.0	0.0	0.0	0.0	0.0	0.0	0.0	0.0
Max	14.7	10.1	10.0	30.0	9.9	7.8	20.4	27.3	45.1	10.0	45.8	50.7
Dita (87 d)	8	7	5	10	5	8	6	6	11	3	9	9

5.12 St. automatik Junik

Reshjet (mm): 2022
Gjatësia gjeografike e st.: 20° 16' 03.39"
Lartësia mbidetare e st.: 618 m lmd
Gjerësia gjeografike e st.: 42° 29' 02.88"

Dita	I	II	III	IV	V	VI	VII	VIII	IX	X	XI	XII
1	0.0	1.2	1.0	27.5	4.1	0.0	0.0	0.0	1.7	0.9	0.0	7.9
2	0.0	2.2	0.2	9.0	24.6	0.2	0.0	0.0	12.8	0.2	0.0	0.0
3	0.0	0.1	0.0	0.1	2.5	0.1	0.0	0.0	0.1	0.1	0.0	0.0
4	0.0	0.0	0.0	0.0	0.0	5.1	0.0	0.0	26.9	0.1	0.0	0.8
5	0.0	0.0	0.0	0.0	0.0	0.1	22.4	0.0	0.0	0.1	0.0	0.3
6	18.3	0.0	6.6	0.0	2.6	2.0	0.0	0.0	0.0	0.0	0.0	0.5
7	4.2	3.9	5.2	0.2	0.3	0.1	0.0	0.0	0.0	0.0	0.0	1.8
8	2.0	0.3	1.8	0.0	0.0	5.3	13.9	0.0	0.0	0.0	0.0	17.8
9	7.0	0.0	2.6	0.4	0.0	0.6	1.3	0.0	22.8	0.0	0.0	11.7
10	1.6	0.0	0.1	16.7	0.7	0.7	0.0	9.2	3.3	0.0	0.0	47.2
11	0.0	0.0	1.1	0.0	0.0	1.2	0.0	0.1	2.6	0.0	0.0	12.7
12	0.0	0.0	1.0	0.0	0.0	0.8	0.0	5.5	0.0	0.0	0.0	3.7
13	2.5	0.9	3.2	0.0	0.0	0.2	0.0	0.1	0.0	0.0	0.0	0.0
14	1.7	0.2	1.4	0.0	1.2	0.0	0.0	0.5	0.0	0.1	0.0	34.6
15	5.6	15.8	0.0	0.0	0.0	0.0	0.0	0.0	0.0	1.2	0.0	4.7
16	1.0	14.1	0.0	0.0	0.0	0.0	0.0	1.8	22.1	1.3	0.1	13.0
17	2.0	0.0	1.3	0.0	0.0	2.4	0.0	0.0	21.3	0.1	0.9	18.1
18	0.3	0.0	0.0	0.3	0.0	0.0	0.0	0.0	0.1	0.0	2.8	0.1
19	0.2	0.0	0.0	0.0	0.0	0.0	0.0	0.0	0.0	0.0	4.2	0.0
20	1.5	0.6	0.0	17.7	0.0	0.0	0.0	1.4	0.0	0.0	7.2	0.0
21	0.8	1.9	0.0	0.1	0.0	0.0	0.0	14.3	0.1	0.0	4.1	0.0
22	0.5	5.5	0.0	6.6	0.0	5.3	0.0	18.1	0.0	0.0	83.4	0.0
23	0.3	0.0	0.0	1.7	3.2	0.6	0.0	1.0	0.0	0.0	20.0	0.2
24	0.0	0.0	0.0	0.0	0.0	1.3	0.0	0.1	0.0	0.0	0.0	0.1
25	0.0	0.0	0.0	0.0	0.0	0.0	0.0	0.0	0.2	0.0	0.0	0.0
26	0.5	0.1	0.0	0.0	0.0	0.0	0.0	0.0	82.7	0.0	0.0	0.0
27	1.7	10.7	0.0	0.0	12.2	0.0	0.0	0.0	6.1	0.0	0.0	0.3
28	1.2	1.4	0.0	0.0	0.1	0.0	0.0	0.0	5.0	0.0	0.0	0.1
29	0.0		0.0	0.0	1.4	0.0	0.0	0.1	1.0	0.0	0.0	0.0
30	0.0		0.0	0.1	0.1	0.0	0.0	5.4	2.1	0.0	4.5	0.0
31	0.0		37.3		0.0		0.0	1.5		0.0		0.0
Σ (951.6)	53.1	59.2	63.0	80.9	53.5	26.2	37.7	59.3	211.3	4.3	127.3	175.8
Min	0.0	0.0	0.0	0.0	0.0	0.0	0.0	0.0	0.0	0.0	0.0	0.0
Max	18.3	15.8	37.3	27.5	24.6	5.3	22.4	18.1	82.7	1.3	83.4	47.2
Dita (162 d)	19	15	13	13	12	16	3	15	17	10	9	20

5.13 Kamenicë / Hogosht

Reshjet (mm): 2022
Gjatësia gjeografike e st.: 21° 39' 10.36"
Lartësia mbidetare e st.: 521 m lmd
Gjerësia gjeografike e st.: 42° 37' 07.38"

Dita	I	II	III	IV	V	VI	VII	VIII	IX	X	XI	XII
1	0.0	3.8	0.0	11.4	0.0	0.0	0.0	0.0	0.0	0.0	0.0	12.3
2	0.0	2.1	0.0	13.8	1.8	0.0	0.0	0.0	23.5	9.0	4.5	0.0
3	0.0	0.0	0.0	6.9	1.4	0.0	0.0	0.0	0.0	1.2	0.4	0.0
4	0.0	0.0	0.0	4.7	0.0	0.0	0.0	0.0	0.0	0.0	0.0	0.0
5	0.0	0.0	1.8	0.0	0.0	2.5	0.0	0.0	10.0	0.0	0.0	0.0
6	0.0	2.3	1.2	0.0	0.0	12.7	2.8	0.0	0.0	0.0	0.0	0.0
7	0.0	11.9	0.0	0.0	0.0	1.1	0.0	0.0	0.0	0.0	0.0	1.2
8	0.0	0.8	0.8	0.0	0.0	1.2	0.0	0.0	0.0	0.0	0.0	2.3
9	0.0	0.0	0.8	3.2	0.0	0.0	16.5	0.0	1.1	0.0	0.0	0.0
10	4.2	0.0	0.4	5.4	0.0	0.0	1.2	0.0	10.0	0.0	0.0	0.0
11	1.5	0.0	0.0	0.0	0.0	25.3	0.0	0.0	0.7	8.5	0.0	6.8
12	0.0	0.0	0.0	0.0	0.0	0.5	0.0	0.0	0.0	0.0	0.0	3.1
13	0.0	0.0	0.0	0.0	0.0	3.0	0.0	4.9	0.0	0.0	0.0	4.2
14	0.0	0.0	0.0	0.0	0.0	0.0	0.0	25.6	0.0	4.6	0.0	8.7
15	0.0	0.0	0.0	0.7	0.0	0.0	0.0	0.0	0.0	3.8	0.0	45.5
16	0.0	0.7	0.0	1.3	0.0	0.0	0.0	0.0	0.4	0.0	0.0	17.0
17	0.0	0.0	0.0	11.2	2.0	0.0	0.0	0.0	36.3	0.0	16.3	0.0
18	0.0	0.0	0.0	6.3	0.5	0.0	0.0	0.0	2.7	0.0	14.2	0.0
19	0.0	0.0	1.5	1.4	0.0	0.0	0.0	0.0	3.1	0.0	1.1	0.0
20	0.0	0.0	0.7	8.7	0.0	0.0	0.0	0.0	0.4	0.0	7.3	0.0
21	0.0	1.9	0.0	0.0	0.3	0.0	0.0	18.1	0.0	0.0	58.8	0.0
22	0.0	1.4	0.0	3.6	0.4	3.6	0.0	9.8	0.0	0.0	0.0	0.0
23	11.3	3.5	0.0	0.0	0.0	15.3	0.0	0.0	1.4	0.0	0.0	0.0
24	8.4	0.8	0.0	0.0	0.0	6.2	0.0	0.0	0.0	0.0	0.0	0.0
25	0.0	0.0	0.0	0.0	2.0	8.0	0.0	0.0	0.0	0.0	0.0	0.0
26	0.0	1.7	0.0	0.0	0.0	0.0	0.0	0.0	29.0	0.0	0.0	0.0
27	0.0	1.2	0.8	0.0	0.0	0.0	8.5	0.0	21.5	0.0	0.0	0.0
28	0.4	0.0	0.0	0.0	0.0	0.0	0.0	0.0	1.7	0.0	0.0	0.0
29	2.1		0.0	0.0	7.5	0.0	10.5	0.1	0.4	0.0	0.0	0.0
30	0.0		0.0	0.0	7.7	0.0	7.5	0.0	1.2	0.0	0.0	0.0
31	0.3		0.0		0.0		0.0	0.0		0.0		0.0
Σ (729.6)	28.2	32.1	8.0	78.6	23.6	79.4	47.0	58.5	143.4	27.1	102.6	101.1
Min	0.0	0.0	0.0	0.0	0.0	0.0	0.0	0.0	0.0	0.0	0.0	0.0
Max	11.3	11.9	1.8	13.8	7.7	25.3	16.5	25.6	36.3	9.0	58.8	45.5
Dita (108 d)	7	12	8	13	9	11	6	5	16	5	7	9

5.14 Kamenicë / Rogoqicë

Reshjet (mm): 2022
Gjatësia gjeografike e st.: 21° 41' 19.86"
Lartësia mbidetare e st.: 560 m lmd
Gjerësia gjeografike e st.: 42° 32' 41.36"

Dita	I	II	III	IV	V	VI	VII	VIII	IX	X	XI	XII
1	0.0	0.0	0.0	12.0	0.0	0.0	0.0	0.0	0.3	0.0	0.0	2.8
2	0.0	2.2	0.0	11.5	0.0	0.0	0.0	0.0	15.2	14.3	0.0	5.7
3	0.0	0.0	0.0	1.2	5.0	0.0	0.0	0.0	0.5	0.1	0.0	0.0
4	0.0	0.0	0.0	0.2	1.5	0.0	16.4	0.0	0.2	0.1	0.0	0.0
5	0.0	0.0	0.0	0.0	0.0	0.0	0.0	0.0	7.1	0.0	0.0	0.0
6	0.0	0.0	6.0	0.1	0.0	2.2	0.9	0.0	0.0	0.0	3.8	0.0
7	0.8	0.0	2.4	0.0	0.2	16.3	0.0	0.0	0.0	0.0	2.1	2.0
8	0.0	9.7	0.0	4.8	0.0	0.0	0.0	3.0	0.0	0.0	0.0	0.5
9	0.5	0.0	0.0	0.0	0.0	1.5	23.2	0.0	0.0	0.0	0.3	1.9
10	6.2	0.0	0.0	0.0	0.0	11.1	6.1	0.0	9.8	0.0	0.0	0.0
11	1.8	0.0	0.3	4.8	2.7	7.7	0.0	0.0	0.0	0.0	0.0	4.9
12	0.0	0.0	0.1	0.0	0.0	0.0	0.0	0.0	3.1	0.0	1.0	7.4
13	0.0	0.0	0.0	0.0	0.0	2.1	0.0	3.6	0.2	9.8	0.6	1.9
14	0.0	0.5	0.0	0.0	0.0	0.0	0.0	13.1	0.0	4.0	0.0	4.4
15	0.0	0.0	0.0	0.0	0.0	0.0	0.0	0.1	0.0	1.1	0.0	35.7
16	0.0	0.0	0.0	0.0	0.0	0.0	0.0	0.0	0.0	0.0	0.3	0.0
17	0.0	0.0	0.0	1.8	0.0	0.0	0.0	0.0	30.3	0.0	20.5	7.1
18	0.0	0.0	1.9	0.8	16.5	0.0	0.0	0.0	8.3	0.0	3.9	6.0
19	0.0	0.0	0.0	0.4	1.3	0.8	0.0	0.0	0.0	0.0	5.2	0.0
20	0.0	0.0	0.0	8.5	0.0	0.0	0.0	0.0	0.0	0.0	7.9	0.0
21	9.5	1.3	0.0	11.0	0.0	0.0	0.0	3.7	0.0	0.0	46.4	0.0
22	0.0	0.7	0.0	2.4	0.0	3.1	0.0	0.3	1.0	0.0	0.5	0.0
23	2.0	2.3	0.0	1.6	0.0	16.3	0.0	28.0	0.0	0.0	1.7	0.0
24	2.4	0.0	0.0	0.2	1.2	0.6	0.0	3.8	0.0	0.4	0.6	0.0
25	0.0	0.0	0.0	0.0	6.9	0.0	0.0	0.0	0.0	0.0	0.0	0.6
26	0.0	0.0	0.0	0.0	0.0	11.0	0.4	0.0	0.0	0.0	0.0	0.0
27	0.0	0.3	0.0	0.0	0.0	0.0	0.0	0.0	30.8	0.0	0.0	0.0
28	0.0	0.5	0.0	0.0	0.0	0.0	13.0	0.0	8.6	0.0	0.5	0.5
29	0.0		0.0	0.0	4.6	0.0	1.0	0.5	0.0	0.0	0.0	0.0
30	0.0		0.0	0.0	12.4	0.0	0.0	4.2	0.6	0.0	0.3	0.0
31	0.0		0.0		0.0		4.9	0.0		0.0		0.0
Σ (686.7)	23.2	17.5	10.7	61.3	52.3	72.7	65.9	60.3	116.0	29.8	95.6	81.4
Min	0.0	0.0	0.0	0.0	0.0	0.0	0.0	0.0	0.0	0.0	0.0	0.0
Max	9.5	9.7	6.0	12.0	16.5	16.3	23.2	28.0	30.8	14.3	46.4	35.7
Dita (125 d)	7	8	5	15	10	11	8	10	14	7	16	14

5.15 St. automatik Kamenicë

Reshjet (mm): 2022
Gjatësia gjeografike e st.: 21° 34' 14.12"
Lartësia mbidetare e st.: 474 m lmd
Gjerësia gjeografike e st.: 42° 35' 18.18"

Dita	I	II	III	IV	V	VI	VII	VIII	IX	X	XI	XII
1	0.0	0.5	0.0	15.8	0.0	0.0	0.0	0.0	25.9	7.2	0.0	5.3
2	0.0	0.4	0.0	3.1	3.8	1.9	0.0	0.0	2.2	0.1	0.0	0.0
3	0.0	0.3	0.0	0.3	3.5	0.0	0.0	0.0	0.0	0.1	0.0	0.0
4	0.0	0.0	0.0	0.1	0.6	0.3	0.0	0.0	8.6	0.0	0.0	0.0
5	0.0	0.0	0.3	0.0	0.0	0.1	1.7	0.0	0.0	0.0	0.0	0.0
6	0.0	0.0	5.4	0.0	0.0	7.9	0.0	0.0	0.0	0.0	3.9	0.0
7	1.7	5.5	0.5	3.1	0.0	0.1	0.0	1.4	0.0	0.0	0.0	0.9
8	0.1	3.0	0.1	0.0	0.0	2.0	9.2	0.0	0.0	0.0	0.0	2.1
9	2.2	1.6	0.0	0.0	0.0	5.4	8.8	0.0	7.9	0.0	0.0	0.3
10	1.1	0.0	0.4	3.7	0.0	4.5	0.1	0.0	1.8	0.0	0.0	1.9
11	0.5	0.1	0.8	0.0	0.0	2.2	0.0	0.0	2.9	7.1	0.0	9.2
12	0.0	0.0	0.0	0.0	0.0	1.3	0.0	7.1	0.0	0.1	0.7	1.3
13	0.0	0.0	0.0	0.0	0.0	0.0	0.0	6.4	0.0	1.0	0.1	0.7
14	0.5	0.0	0.0	0.0	0.0	0.0	0.0	17.2	0.0	4.6	0.0	26.4
15	0.4	0.0	0.0	0.0	0.0	0.0	0.0	0.0	0.0	0.0	0.0	10.3
16	0.0	0.0	0.6	0.0	0.0	0.0	0.0	0.0	9.9	0.0	2.6	0.6
17	0.0	0.0	0.3	1.3	0.2	0.0	0.0	0.0	22.9	0.0	20.2	12.7
18	0.0	0.0	0.0	0.0	0.0	0.0	0.0	0.0	0.6	0.0	5.8	0.0
19	0.0	0.0	0.0	0.0	0.0	0.0	0.0	0.0	0.0	0.0	0.4	0.0
20	0.0	0.3	0.0	16.2	0.0	0.0	0.0	12.4	0.0	0.0	32.1	0.0
21	1.0	1.0	0.0	1.6	0.0	1.5	0.0	0.5	0.0	0.0	5.9	0.0
22	0.5	3.5	0.0	2.8	0.0	6.5	0.0	0.0	0.0	0.0	1.2	0.1
23	0.0	0.1	0.0	0.9	0.6	0.1	0.0	0.0	0.0	0.0	0.1	0.1
24	0.0	0.0	0.0	0.0	0.4	0.4	0.4	0.0	0.0	0.0	0.1	0.1
25	0.0	0.0	0.0	0.0	0.0	2.7	0.0	0.0	0.0	0.0	0.2	0.1
26	0.0	0.0	0.0	0.0	0.0	0.0	0.0	0.0	7.4	0.0	0.1	0.0
27	2.7	0.3	0.0	0.0	0.0	0.0	7.3	0.0	24.1	0.0	1.6	0.1
28	1.3	0.0	0.0	0.0	2.9	0.0	0.7	0.0	0.1	0.0	0.0	0.0
29	0.7		0.0	0.0	6.2	0.0	0.1	7.1	2.9	0.0	0.0	0.0
30	2.0		0.0	0.0	0.0	0.0	0.4	0.0	0.1	0.0	0.4	0.0
31	1.7		7.2		0.0		0.0	0.0		0.0		0.0
Σ (522.0)	16.6	17.0	15.7	49.5	18.6	36.9	29.0	52.6	117.8	20.4	75.6	72.5
Min	0.0	0.0	0.0	0.0	0.0	0.0	0.0	0.0	0.0	0.0	0.0	0.0
Max	2.7	5.5	7.2	16.2	6.2	7.9	9.2	17.2	25.9	7.2	32.1	26.4
Dita (144 d)	14	13	9	11	8	16	9	7	15	7	17	18

5.16 Lipjan

Reshjet (mm): 2022
Gjatësia gjeografike e st.: 21° 07' 38.23"
Lartësia mbidetare e st.: 559 m lmd
Gjerësia gjeografike e st.: 42° 31' 12.09"

Dita	I	II	III	IV	V	VI	VII	VIII	IX	X	XI	XII
1	0.0	0.0	0.0	0.0	0.0	6.6	7.5	0.0	0.0	0.0	0.0	0.8
2	0.0	4.5	0.0	0.0	0.0	0.0	0.0	0.0	28.5	5.6	0.0	0.6
3	0.0	0.8	0.0	12.3	6.9	0.0	0.0	0.0	26.5	0.0	0.0	0.0
4	0.0	0.0	0.0	1.5	0.0	0.0	0.0	0.0	0.0	0.0	0.0	0.0
5	0.0	0.0	0.0	1.3	0.0	0.0	0.0	0.0	0.0	0.0	0.0	0.0
6	0.0	0.0	3.8	0.0	0.0	0.5	5.0	0.0	0.0	0.0	6.0	0.0
7	11.2	0.0	2.1	0.0	0.0	1.5	0.0	0.0	0.0	0.0	3.2	1.7
8	0.0	6.5	0.0	3.4	0.0	0.0	0.0	0.0	0.0	0.0	0.0	0.0
9	0.0	2.3	0.0	0.0	0.0	3.3	12.3	0.0	0.0	0.0	0.0	0.0
10	10.1	0.0	2.4	2.9	0.0	26.4	15.5	0.0	17.0	0.0	0.0	0.6
11	1.3	0.0	1.3	0.0	0.0	0.5	0.0	0.0	0.0	0.0	0.0	4.5
12	0.0	0.0	0.0	0.0	0.0	0.0	0.0	0.0	0.0	4.3	0.0	4.6
13	0.0	0.0	0.0	0.0	0.0	3.7	0.0	1.7	0.0	0.0	2.0	0.0
14	0.0	0.0	0.0	0.0	0.0	0.0	0.0	1.0	0.0	8.5	0.0	3.4
15	0.0	0.0	0.0	0.0	0.0	0.0	0.0	0.0	0.0	0.0	0.0	40.1
16	0.0	0.0	0.0	0.0	0.0	0.0	0.0	0.0	0.0	0.0	0.0	0.0
17	0.0	0.0	2.1	0.0	0.0	0.0	0.0	0.0	42.3	0.0	30.2	0.6
18	0.0	0.0	0.0	3.6	0.0	0.0	0.0	0.0	5.3	0.0	3.7	0.0
19	0.0	0.0	0.0	0.0	0.0	0.0	0.0	0.0	0.0	0.0	9.1	0.0
20	0.0	0.0	0.0	2.9	0.0	0.0	0.0	0.0	0.0	0.0	10.3	0.0
21	3.0	4.5	0.0	29.3	0.0	0.0	0.0	5.2	0.0	0.0	25.6	0.0
22	0.0	0.0	0.0	1.9	0.0	0.0	0.0	0.4	0.5	0.0	0.0	0.0
23	1.6	4.6	0.0	3.6	0.0	1.3	0.0	1.5	0.0	0.0	0.0	0.0
24	1.1	0.0	0.0	0.0	3.8	0.0	0.0	0.0	0.0	0.0	0.0	0.0
25	0.0	0.0	0.0	0.0	3.3	0.0	3.9	0.0	0.0	0.0	0.0	0.0
26	0.0	0.0	0.0	0.0	0.0	0.0	0.0	0.0	0.0	0.0	0.0	0.0
27	0.0	0.0	0.0	0.0	0.0	0.0	3.4	0.0	28.8	0.0	0.0	0.0
28	0.0	1.5	0.0	0.0	0.0	0.0	0.0	0.0	1.3	0.0	3.2	0.0
29	0.5		0.0	0.0	0.5	0.0	32.4	3.1	0.0	0.0	0.0	0.0
30	0.0		0.0	0.0	5.9	0.0	0.0	23.3	6.4	0.0	0.0	0.0
31	0.0		0.0		0.0		0.0	1.7		0.0		0.0
Σ (635.2)	28.8	24.7	11.7	62.7	20.4	43.8	80.0	37.9	156.6	18.4	93.3	56.9
Min	0.0	0.0	0.0	0.0	0.0	0.0	0.0	0.0	0.0	0.0	0.0	0.0
Max	11.2	6.5	3.8	29.3	6.9	26.4	32.4	23.3	42.3	8.5	30.2	40.1
Dita (87 d)	7	7	5	10	5	8	7	8	9	3	9	9

5.17 Leposaviç / Leshak

Reshjet (mm): 2022
Gjatësia gjeografike e st.: 20° 44' 44.22"
Lartësia mbidetare e st.: 455 m lmd
Gjerësia gjeografike e st.: 43° 10' 00.02"

Dita	I	II	III	IV	V	VI	VII	VIII	IX	X	XI	XII
1	0.0	4.5	0.2	3.0	1.6	0.0	0.0	0.0	11.3	0.0	0.0	0.0
2	0.0	1.0	0.0	1.2	1.3	0.0	0.0	0.0	5.6	0.0	0.0	0.3
3	0.0	0.0	0.0	0.1	0.0	0.0	0.0	0.0	0.0	1.0	0.0	0.0
4	0.0	0.0	0.0	0.0	0.0	2.7	0.0	0.0	18.5	0.0	0.8	0.0
5	0.0	0.0	1.0	0.0	0.0	12.0	17.8	0.0	0.0	0.0	4.1	0.0
6	2.5	0.0	1.4	0.0	2.2	0.8	0.0	0.0	0.0	0.0	4.4	2.0
7	0.2	7.7	0.0	0.6	0.0	0.0	0.0	0.0	0.0	0.0	0.0	1.3
8	1.0	0.2	0.0	0.0	0.0	11.7	0.8	0.0	0.0	0.0	0.0	1.7
9	12.7	0.0	7.4	4.4	0.0	1.4	0.9	0.1	12.2	0.0	0.0	2.0
10	6.8	0.0	1.5	0.2	1.1	9.0	0.0	3.9	3.4	1.0	0.0	11.5
11	0.0	0.0	0.0	0.0	0.0	7.1	0.0	0.0	0.4	0.0	0.0	3.6
12	0.0	0.0	0.0	0.0	0.0	0.5	0.0	7.8	0.0	0.0	0.0	2.7
13	0.0	1.9	0.0	0.0	0.0	0.0	0.0	17.5	0.0	0.0	0.0	8.9
14	0.0	0.0	0.0	0.0	0.0	0.0	0.0	6.4	0.0	1.1	0.8	9.5
15	0.0	0.0	0.0	0.0	0.0	0.0	0.0	0.2	0.0	0.0	0.5	1.7
16	0.0	0.2	0.9	1.8	0.0	0.0	0.0	0.0	2.7	0.0	6.7	9.8
17	0.0	0.5	0.0	0.8	13.9	1.8	0.0	0.0	14.5	0.0	0.0	1.1
18	0.0	0.0	0.0	0.3	0.6	0.0	0.0	0.0	0.3	0.0	14.3	0.1
19	0.0	0.0	0.0	15.6	0.0	0.0	0.0	11.2	1.1	0.0	64.5	0.0
20	2.2	0.0	0.0	13.2	0.0	0.0	0.0	19.9	0.0	0.0	54.7	0.0
21	0.3	2.9	0.0	1.8	0.0	0.0	0.0	0.0	0.4	0.0	0.6	0.0
22	3.0	2.1	0.0	6.1	0.8	3.0	0.0	0.0	0.0	0.0	7.3	0.0
23	1.2	0.0	0.0	0.0	1.7	0.9	0.0	0.4	0.0	0.0	0.7	0.0
24	0.0	0.0	0.0	0.0	5.1	0.0	2.2	0.0	0.0	0.0	0.0	0.3
25	0.0	0.0	0.0	0.0	0.0	7.6	0.0	0.0	1.6	0.0	0.0	0.0
26	0.0	0.4	0.0	1.1	0.0	0.0	1.1	0.0	29.5	0.0	0.0	0.0
27	0.0	1.7	0.0	0.0	2.2	0.0	7.7	0.0	1.8	0.0	0.9	2.5
28	1.9	0.5	0.0	0.0	2.9	0.0	0.2	0.0	0.2	0.0	0.0	0.9
29	0.0		0.0	0.0	3.4	0.0	3.2	8.6	0.0	0.0	0.0	0.0
30	0.0		0.0	0.0	0.0	0.0	0.0	3.6	0.0	0.0	0.3	0.5
31	1.3		5.5		33.4		0.0	17.1		0.0		0.4
Σ (712.1)	33.1	23.6	17.9	50.2	70.2	58.5	33.9	96.7	103.5	3.1	160.6	60.8
Min	0.0	0.0	0.0	0.0	0.0	0.0	0.0	0.0	0.0	0.0	0.0	0.0
Max	12.7	7.7	7.4	15.6	33.4	12.0	17.8	19.9	29.5	1.1	64.5	11.5
Dita (140 d)	11	12	7	14	13	12	8	12	15	3	14	19

5.18 Malishevë

Reshjet (mm): 2022
Gjatësia gjeografike e st.: 20° 45' 47.56"
Lartësia mbidetare e st.: 544 m lmd
Gjerësia gjeografike e st.: 42° 28' 22.63"

Dita	I	II	III	IV	V	VI	VII	VIII	IX	X	XI	XII
1	0.0	4.0	0.0	22.4	1.0	0.0	0.0	0.0	0.0	0.0	0.0	0.0
2	0.0	0.0	0.0	8.1	0.0	0.0	2.0	0.0	7.0	5.2	0.0	0.0
3	0.0	0.0	0.0	7.9	9.5	0.0	22.0	0.0	0.0	0.0	0.0	0.0
4	0.0	0.0	0.0	1.4	0.0	0.0	0.0	0.0	0.0	0.0	0.0	0.0
5	0.0	0.0	0.0	0.0	0.0	0.0	0.0	0.0	24.8	0.0	0.0	0.0
6	0.0	0.0	3.3	0.0	0.0	1.0	3.5	0.0	0.0	0.0	1.1	0.0
7	23.7	0.0	0.0	2.6	0.0	5.1	0.0	0.0	0.0	0.0	0.0	0.0
8	0.0	7.6	0.0	0.0	0.0	0.0	0.0	0.0	0.0	0.0	0.0	0.0
9	17.0	0.0	3.8	0.0	0.0	12.2	8.8	0.0	0.0	0.0	0.0	22.2
10	0.0	0.0	0.0	0.0	0.0	7.3	10.2	0.0	24.7	0.0	0.0	1.0
11	0.0	0.0	0.0	5.8	0.0	1.2	0.0	0.0	0.0	3.0	0.0	21.0
12	0.0	0.0	0.0	0.0	0.0	0.0	0.0	0.0	1.8	4.0	0.0	9.8
13	0.0	0.0	0.0	0.0	0.0	13.1	0.0	1.0	0.0	0.0	1.5	2.5
14	0.0	0.0	0.0	0.0	0.0	0.0	0.0	7.3	0.0	4.5	0.0	2.4
15	0.0	0.0	0.0	0.0	1.7	0.0	0.0	0.8	0.0	3.5	0.0	35.1
16	0.0	0.0	0.0	0.0	0.0	0.0	0.0	0.0	0.0	0.0	0.0	0.0
17	0.0	0.0	0.0	0.0	0.0	0.0	2.7	0.0	87.2	0.0	30.8	9.5
18	0.0	0.0	0.0	3.0	0.0	0.4	0.0	0.0	5.1	0.0	0.0	0.0
19	0.0	0.0	0.0	0.0	0.0	0.0	0.0	0.0	0.0	0.0	8.1	0.0
20	0.0	0.0	0.0	0.0	0.0	0.0	0.0	0.0	0.0	0.0	35.0	0.0
21	0.0	5.9	0.0	24.1	0.0	0.0	0.0	0.0	0.0	0.0	70.1	0.0
22	4.5	0.0	0.0	1.2	0.0	1.8	0.0	4.3	0.0	0.0	12.1	0.0
23	0.0	0.7	0.0	2.3	0.0	0.4	0.0	4.5	0.0	0.0	8.0	0.0
24	0.0	0.0	0.0	0.0	3.5	9.5	0.0	2.1	0.0	0.0	0.3	0.0
25	0.0	0.0	0.0	0.0	0.0	0.0	6.0	0.0	0.0	0.0	0.0	0.0
26	0.0	0.0	0.0	0.0	0.0	0.0	0.0	0.0	0.0	0.0	0.0	0.0
27	0.0	0.0	0.0	0.0	0.0	0.0	0.0	0.0	37.3	0.0	0.0	0.0
28	0.0	8.3	0.0	0.0	0.0	0.0	13.0	0.0	2.0	0.0	0.0	0.0
29	0.0		0.0	0.0	2.8	0.0	0.5	0.0	0.0	0.0	0.0	0.0
30	0.0		0.0	0.0	7.7	0.0	0.0	14.3	0.0	0.0	0.0	0.0
31	0.0		0.0		0.0		0.0	44.3		0.0		0.0
Σ (863.7)	45.2	26.5	7.1	78.8	26.2	52.0	68.7	78.6	189.9	20.2	167.0	103.5
Min	0.0	0.0	0.0	0.0	0.0	0.0	0.0	0.0	0.0	0.0	0.0	0.0
Max	23.7	8.3	3.8	24.1	9.5	13.1	22.0	44.3	87.2	5.2	70.1	35.1
Dita (83 d)	3	5	2	10	6	10	9	8	8	5	9	8

5.19 Malishevë / Kijev

Reshjet (mm): 2022
Gjatësia gjeografike e st.: 20° 43' 00.65"
Lartësia mbidetare e st.: 574 m lmd
Gjerësia gjeografike e st.: 42° 34' 08.55"

Dita	I	II	III	IV	V	VI	VII	VIII	IX	X	XI	XII
1	0.0	0.0	0.0	11.0	2.6	0.0	0.0	0.0	18.3	0.0	5.0	2.0
2	0.0	0.0	0.0	10.0	0.0	0.0	0.0	0.0	20.0	0.0	19.5	2.5
3	0.0	0.0	0.0	4.0	13.6	0.0	0.0	0.0	0.0	0.0	0.0	0.0
4	0.0	0.0	0.0	0.0	0.0	0.0	0.0	0.0	0.0	0.0	0.0	0.0
5	0.0	0.0	5.0	0.0	0.0	0.0	7.0	0.0	22.0	0.0	0.0	0.0
6	0.0	0.0	0.0	0.0	0.0	5.5	0.0	0.0	0.0	0.0	0.0	0.0
7	0.0	0.0	0.0	2.0	0.0	4.5	0.0	0.0	0.0	0.0	0.0	0.0
8	0.0	0.0	0.0	0.0	0.0	0.0	0.0	0.0	0.0	0.0	0.0	5.0
9	0.0	0.0	0.0	0.0	0.0	15.7	7.3	0.0	0.0	0.0	0.0	0.0
10	11.5	0.0	6.0	0.0	0.0	5.6	6.2	0.0	24.7	0.0	0.0	15.0
11	3.0	0.0	0.0	0.0	0.0	9.8	0.0	20.5	0.0	0.0	0.0	14.0
12	0.0	0.0	0.0	0.0	0.0	0.0	0.0	0.0	5.0	4.0	0.0	16.0
13	0.0	0.0	0.0	0.0	0.0	0.0	0.0	18.5	0.0	0.0	0.0	6.5
14	0.0	5.0	0.0	0.0	4.0	0.0	0.0	0.0	0.0	0.0	0.0	8.0
15	0.0	0.0	0.0	0.0	0.0	0.0	0.0	0.0	0.0	0.0	0.0	15.5
16	0.0	2.0	1.0	0.0	0.0	0.0	0.0	0.0	0.0	0.0	0.0	2.0
17	0.0	0.0	0.0	0.0	0.0	0.0	1.0	0.0	27.5	0.0	20.5	19.0
18	0.0	0.0	0.0	0.0	0.0	0.0	0.0	0.0	31.0	0.0	9.0	0.0
19	2.0	0.0	0.0	0.0	0.0	0.0	0.0	0.0	0.0	0.0	0.0	0.0
20	6.0	0.0	0.0	2.8	0.0	0.0	0.0	0.0	0.0	0.0	35.0	0.0
21	0.0	3.5	0.0	22.0	2.0	0.0	0.0	2.2	0.0	0.0	53.5	0.0
22	0.0	0.0	0.0	5.6	2.0	0.0	0.0	0.0	0.0	0.0	4.0	0.0
23	0.0	0.0	0.0	0.0	0.0	0.0	0.0	2.0	0.0	0.0	16.5	0.0
24	0.0	0.0	0.0	0.0	0.0	24.6	0.0	0.0	0.0	0.0	0.0	0.0
25	0.0	0.0	0.0	0.0	0.0	0.0	3.5	0.0	0.0	0.0	0.0	0.0
26	0.0	0.0	0.0	0.0	0.0	0.0	2.0	0.0	0.0	0.0	0.0	2.0
27	0.0	0.0	0.0	0.0	0.0	0.0	0.0	0.0	31.0	0.0	0.0	0.0
28	0.0	8.0	0.0	0.0	0.0	0.0	0.0	0.0	0.0	0.0	0.0	0.0
29	0.0		0.0	0.0	0.5	0.0	0.0	0.0	21.0	0.0	0.0	0.0
30	0.0		0.0	0.0	0.0	0.0	0.0	5.6	0.0	0.0	0.0	0.0
31	0.0		0.0		24.7		0.0	35.5		0.0		0.0
Σ (811.8)	22.5	18.5	12.0	57.4	49.4	65.7	27.0	84.3	200.5	4.0	163.0	107.5
Min	0.0	0.0	0.0	0.0	0.0	0.0	0.0	0.0	0.0	0.0	0.0	0.0
Max	11.5	8.0	6.0	22.0	24.7	24.6	7.3	35.5	31.0	4.0	53.5	19.0
Dita (73 d)	4	4	3	7	7	6	6	6	9	1	8	12

5.20 Mitrovicë

Reshjet (mm): 2022
Gjatësia gjeografike e st.: 20° 52' 23.40"
Lartësia mbidetare e st.: 510 m lmd
Gjerësia gjeografike e st.: 42° 53' 37.60"

Dita	I	II	III	IV	V	VI	VII	VIII	IX	X	XI	XII
1	0.0	3.6	0.0	14.4	0.0	2.7	0.0	0.0	0.0	0.0	0.0	3.0
2	0.0	0.0	0.0	4.8	2.8	0.0	0.0	0.0	25.8	0.0	0.0	2.4
3	0.0	0.0	0.0	0.0	8.3	0.0	0.0	0.0	2.2	0.0	0.0	0.0
4	0.0	0.0	0.0	4.5	0.0	0.0	0.0	0.0	0.0	0.0	0.0	0.0
5	0.0	0.0	0.0	0.0	0.0	0.0	0.0	0.0	9.5	0.0	0.0	0.0
6	0.0	0.0	9.7	0.0	0.0	0.5	0.0	0.0	0.0	0.0	1.3	0.0
7	2.0	0.0	1.5	1.4	0.0	5.2	0.0	0.0	0.0	0.0	1.5	0.0
8	0.0	5.3	0.0	0.7	0.0	0.0	0.0	0.0	0.0	0.0	0.0	0.4
9	0.0	0.0	0.0	0.0	0.0	1.2	4.6	0.0	0.0	0.0	0.0	2.8
10	10.0	0.0	9.5	5.2	0.0	7.0	0.0	3.4	30.2	0.0	0.0	0.0
11	3.0	0.0	2.3	0.0	0.5	2.8	0.0	0.0	0.0	0.0	0.0	14.0
12	0.0	0.0	0.0	0.0	0.0	0.0	0.0	0.0	4.5	0.0	0.0	20.0
13	0.0	0.0	0.0	0.0	0.0	2.0	0.0	32.2	0.0	0.0	0.0	0.7
14	0.0	1.0	0.0	0.0	0.0	8.8	0.0	32.4	0.0	2.8	0.0	5.8
15	0.0	0.0	0.0	0.0	0.7	0.0	0.0	2.5	0.0	2.3	0.0	19.0
16	0.0	0.0	0.0	0.0	0.0	0.0	0.0	0.0	0.0	0.0	1.3	2.8
17	0.0	1.8	0.0	0.0	0.0	0.0	0.0	0.0	18.0	0.0	12.8	11.8
18	0.0	0.0	0.0	0.0	0.0	9.2	0.0	0.0	29.5	0.0	0.0	0.0
19	0.0	0.0	0.0	0.0	0.0	0.0	0.0	0.0	0.0	0.0	11.5	0.0
20	0.0	0.0	0.0	0.0	0.0	0.0	0.0	0.0	5.4	0.0	69.0	0.0
21	0.0	3.3	0.0	21.5	0.0	0.0	0.0	3.0	0.0	0.0	46.5	0.0
22	0.0	6.8	0.0	3.3	0.0	0.0	0.0	1.0	0.0	0.0	2.2	0.0
23	4.0	0.0	0.0	2.8	4.2	4.8	0.0	5.7	0.0	0.0	15.0	0.0
24	0.0	0.0	0.0	0.0	2.0	2.8	0.0	2.5	0.0	0.0	0.7	0.0
25	0.0	0.0	0.0	0.0	9.6	0.0	7.8	0.0	0.0	0.0	0.0	0.0
26	0.0	0.0	0.0	0.0	0.0	0.0	0.0	0.0	0.0	0.0	0.0	0.0
27	0.0	0.0	0.0	0.0	0.0	0.0	0.0	0.0	41.0	0.0	0.0	0.0
28	0.0	0.0	0.0	0.0	0.0	0.0	7.5	0.0	1.0	0.0	0.0	2.2
29	0.0		0.0	0.0	10.0	0.0	10.4	0.0	0.0	0.0	0.0	0.0
30	0.0		0.0	0.0	5.5	0.0	0.0	10.8	0.5	0.0	0.0	0.0
31	0.0		0.0		0.0		0.7	4.0		0.0		0.0
Σ (760.9)	19.0	21.8	23.0	58.6	43.6	47.0	31.0	97.5	167.6	5.1	161.8	84.9
Min	0.0	0.0	0.0	0.0	0.0	0.0	0.0	0.0	0.0	0.0	0.0	0.0
Max	10.0	6.8	9.7	21.5	10.0	9.2	10.4	32.4	41.0	2.8	69.0	20.0
Dita (93 d)	4	6	4	9	9	11	5	10	11	2	10	12

5.21 Mitrovicë / Bajgor

Reshjet (mm): 2022
Gjatësia gjeografike e st.: 21° 01' 01.31"
Lartësia mbidetare e st.: 1310 m lmd
Gjerësia gjeografike e st.: 42° 57' 46.96"

Dita	I	II	III	IV	V	VI	VII	VIII	IX	X	XI	XII
1	0.0	4.5	0.0	12.0	0.0	0.0	8.4	0.0	25.0	2.5	0.0	6.0
2	0.0	0.0	0.6	4.0	7.6	0.0	0.0	0.0	4.6	0.0	0.0	0.0
3	0.0	3.1	0.0	8.0	0.5	0.0	0.0	0.0	0.0	0.5	0.0	0.0
4	0.0	0.0	0.0	0.0	0.0	0.0	0.0	0.0	11.3	0.0	0.0	0.0
5	0.0	0.0	0.0	0.0	0.0	0.5	6.5	0.0	0.0	0.0	5.3	0.0
6	2.0	0.0	11.0	3.7	0.0	10.5	0.0	0.0	0.0	0.0	2.9	0.0
7	0.0	0.0	0.9	0.4	0.0	0.0	0.0	0.0	0.0	0.0	0.0	5.0
8	0.0	0.0	0.0	0.0	0.0	1.8	1.8	0.0	0.3	0.0	0.0	2.0
9	0.0	9.1	0.0	0.0	1.9	7.6	5.6	6.7	16.4	0.0	0.0	0.0
10	0.0	0.0	0.0	9.6	0.0	8.7	0.0	0.0	0.0	7.0	0.0	26.3
11	17.9	0.0	0.0	0.0	0.0	1.4	0.0	0.0	5.7	0.3	0.0	27.5
12	0.0	0.0	8.5	0.0	0.0	2.9	0.0	15.7	0.0	0.0	1.8	28.0
13	0.0	0.0	0.0	0.0	0.0	0.5	0.0	23.2	0.0	4.5	0.0	4.2
14	0.0	1.2	0.0	0.0	0.0	0.0	0.0	20.3	0.0	1.9	0.0	19.8
15	0.0	0.6	0.0	0.0	0.0	0.0	0.0	2.9	2.6	0.0	0.3	2.3
16	0.8	2.1	0.0	0.0	0.0	0.0	0.0	0.0	15.7	0.0	18.0	8.8
17	0.0	0.0	2.1	0.0	4.2	0.6	0.0	0.0	38.0	0.0	0.0	0.0
18	0.0	0.0	0.0	1.6	1.4	0.0	0.0	0.0	0.0	0.0	19.5	0.0
19	0.0	0.0	0.0	0.0	0.0	0.0	0.0	0.0	4.5	0.0	58.5	0.0
20	0.0	2.2	0.0	0.0	0.0	0.0	0.0	11.3	0.0	0.0	45.3	0.0
21	0.0	0.0	0.0	25.3	0.0	29.0	0.0	5.2	5.4	0.0	8.5	0.0
22	0.0	0.0	0.0	5.0	0.0	0.8	0.0	0.0	0.7	0.0	14.1	0.0
23	0.0	5.8	0.0	1.7	4.1	0.0	0.0	0.4	0.0	0.0	2.0	0.0
24	0.0	0.0	0.0	0.0	5.7	0.0	7.9	0.0	0.0	0.0	1.7	1.5
25	8.5	0.0	0.0	0.0	0.0	2.9	0.0	0.0	1.0	0.0	0.0	0.0
26	0.0	0.0	0.0	0.0	0.0	0.0	1.3	0.0	42.0	0.0	0.0	0.0
27	0.0	3.6	0.0	0.0	0.0	0.0	3.3	0.0	5.4	0.0	1.9	1.7
28	0.0	2.3	0.0	0.0	5.2	0.0	17.2	0.0	1.5	0.0	0.0	0.6
29	0.0		0.0	0.0	4.3	0.0	0.0	7.9	0.8	0.0	0.0	0.0
30	4.1		0.2	0.0	0.0	0.0	1.4	9.0	0.0	0.0	3.1	0.0
31	0.0		16.9		5.7		0.0	0.4		0.0		0.0
Σ (957.7)	33.3	34.5	40.2	71.3	40.6	67.2	53.4	103.0	180.9	16.7	182.9	133.7
Min	0.0	0.0	0.0	0.0	0.0	0.0	0.0	0.0	0.0	0.0	0.0	0.0
Max	17.9	9.1	16.9	25.3	7.6	29.0	17.2	23.2	42.0	7.0	58.5	28.0
Dita (124 d)	5	10	7	10	10	12	9	11	17	6	14	13

5.22 Pejë

Reshjet (mm): 2022
Gjatësia gjeografike e st.: 20° 18' 18.30"
Lartësia mbidetare e st.: 498 m lmd
Gjerësia gjeografike e st.: 42° 39' 56.30"

Dita	I	II	III	IV	V	VI	VII	VIII	IX	X	XI	XII
1	9.2	29.6	0.0	20.4	0.0	0.0	-	-	-	-	-	-
2	0.0	0.0	4.2	9.2	0.0	0.0	-	-	-	-	-	-
3	0.0	0.0	2.1	3.5	3.7	2.1	-	-	-	-	-	-
4	0.0	0.0	0.0	0.0	0.0	6.8	-	-	-	-	-	-
5	0.0	0.0	0.0	0.8	0.0	1.4	-	-	-	-	-	-
6	0.0	0.0	11.6	0.0	0.0	0.0	-	-	-	-	-	-
7	6.3	0.0	12.8	0.0	0.0	2.1	-	-	-	-	-	-
8	7.2	0.0	2.6	0.0	0.0	0.0	-	-	-	-	-	-
9	11.4	0.0	0.0	0.0	0.0	5.3	-	-	-	-	-	-
10	13.6	0.0	0.0	0.0	0.0	0.8	-	-	-	-	-	-
11	4.5	0.0	9.1	0.0	0.0	0.0	-	-	-	-	-	-
12	0.0	0.0	0.0	0.0	0.0	4.8	-	-	-	-	-	-
13	0.0	12.1	0.0	0.0	0.0	0.3	-	-	-	-	-	-
14	0.0	0.2	0.0	0.0	0.0	0.0	-	-	-	-	-	-
15	5.0	0.0	0.0	0.0	0.0	0.0	-	-	-	-	-	-
16	0.0	0.0	0.0	0.0	0.0	0.0	-	-	-	-	-	-
17	0.0	0.0	0.0	0.0	0.0	0.0	-	-	-	-	-	-
18	0.0	0.0	0.0	0.0	0.0	3.4	-	-	-	-	-	-
19	0.0	0.0	0.0	0.0	0.0	0.0	-	-	-	-	-	-
20	18.1	0.0	0.0	0.0	0.0	0.0	-	-	-	-	-	-
21	14.4	0.0	0.0	12.2	0.0	0.0	-	-	-	-	-	-
22	0.0	0.0	0.0	4.1	0.0	3.4	-	-	-	-	-	-
23	0.0	0.0	0.0	2.1	0.0	6.5	-	-	-	-	-	-
24	0.0	0.0	0.0	0.0	12.9	1.0	-	-	-	-	-	-
25	0.0	0.0	0.0	0.0	0.0	0.0	-	-	-	-	-	-
26	26.2	0.0	0.0	0.0	0.0	0.0	-	-	-	-	-	-
27	11.3	0.0	0.0	0.0	0.0	0.0	-	-	-	-	-	-
28	18.4	0.0	0.0	0.0	0.0	0.0	-	-	-	-	-	-
29	0.0		0.0	0.0	0.0	0.0	-	-	-	-	-	-
30	0.0		0.0	0.0	20.5	0.0	-	-	-	-	-	-
31	0.0		0.0		0.0		-	-		-		-
Σ (357.2)	145.6	41.9	42.4	52.3	37.1	37.9	-	-	-	-	-	-
Min	0.0	0.0	0.0	0.0	0.0	0.0	-	-	-	-	-	-
Max	26.2	29.6	12.8	20.4	20.5	6.8	-	-	-	-	-	-
Dita (43 d)	12	3	6	7	3	12	-	-	-	-	-	-

5.23 Pejë / Ramun

Reshjet (mm): 2022
Gjatësia gjeografike e st.: 20° 24' 24.96"
Lartësia mbidetare e st.: 443 m lmd
Gjerësia gjeografike e st.: 42° 38' 42.76"

Dita	I	II	III	IV	V	VI	VII	VIII	IX	X	XI	XII
1	0.0	1.3	2.3	12.5	4.1	0.0	0.0	0.0	0.2	0.0	0.0	14.5
2	0.0	2.8	0.0	5.3	29.5	0.0	0.0	0.0	14.7	3.5	0.0	5.2
3	0.0	0.0	0.0	2.1	13.0	2.3	5.0	0.0	9.0	0.0	0.0	0.0
4	0.0	0.0	0.0	0.2	5.0	0.0	0.0	0.0	0.0	0.0	0.0	0.3
5	0.0	0.0	0.0	0.0	0.0	37.2	0.0	0.0	9.2	0.0	1.7	0.0
6	0.0	0.0	11.5	0.0	0.0	2.6	3.9	0.0	0.0	0.0	10.3	0.1
7	6.8	0.0	10.2	0.2	0.3	1.7	0.0	0.0	0.0	0.0	5.8	0.0
8	0.4	0.1	3.3	0.0	0.0	0.0	0.0	0.0	0.0	0.0	0.0	0.4
9	1.4	0.0	0.1	0.0	0.0	6.3	3.4	0.0	0.2	0.0	0.0	6.6
10	4.3	0.0	2.3	1.1	0.0	2.0	12.0	0.0	24.2	0.0	0.0	0.2
11	13.7	0.0	2.9	6.0	0.0	1.6	0.0	0.6	0.0	4.3	0.0	39.4
12	0.5	0.0	0.0	0.0	0.0	12.8	0.0	0.0	1.1	3.1	0.0	4.6
13	0.0	0.0	0.0	0.0	0.0	0.0	0.0	1.8	0.0	0.0	1.5	0.0
14	0.0	0.2	0.0	0.0	0.0	8.0	0.0	5.8	0.0	15.1	0.0	0.0
15	0.0	0.0	0.0	0.0	1.2	0.0	0.0	1.8	0.0	6.2	0.0	0.0
16	0.0	3.7	0.0	0.0	0.0	0.0	0.0	0.0	0.4	0.0	0.0	0.0
17	0.0	3.1	0.0	0.1	0.0	0.0	3.3	0.3	15.7	0.0	7.4	0.0
18	0.0	0.1	1.2	0.7	0.0	3.0	0.0	0.0	14.5	0.0	0.2	0.0
19	0.0	0.0	0.0	0.0	0.0	0.0	0.0	0.0	0.0	0.0	8.2	0.0
20	0.0	0.0	0.0	0.2	0.0	0.0	0.0	0.0	0.0	0.0	91.0	0.0
21	2.8	0.6	0.0	10.2	0.0	0.0	0.0	4.3	0.0	0.0	71.3	0.0
22	0.0	2.0	0.0	0.5	0.6	2.8	0.0	3.4	4.5	0.0	5.0	0.0
23	0.0	2.5	0.0	0.5	0.3	1.2	0.0	77.4	0.0	0.0	55.5	0.0
24	0.0	0.0	0.0	0.0	3.2	9.5	0.0	1.5	0.0	0.0	0.3	0.0
25	0.0	0.0	0.0	0.0	0.0	0.0	3.0	0.0	0.0	0.0	0.0	0.0
26	0.0	0.0	0.0	0.0	0.0	0.0	0.0	0.0	0.3	0.0	0.0	0.0
27	0.0	0.6	0.0	0.0	0.0	0.0	0.0	0.0	49.0	0.0	0.0	0.0
28	0.0	4.0	0.0	0.0	0.0	0.0	5.4	0.0	0.3	0.0	0.0	0.0
29	0.1		0.0	0.0	0.0	0.0	10.7	0.0	0.1	0.0	0.0	0.0
30	0.0		0.0	0.0	5.0	0.0	0.0	23.1	13.3	0.0	0.0	0.0
31	0.0		0.0		0.0		0.0	9.0		0.0		0.0
Σ (971.7)	30.0	21.0	33.8	39.6	62.2	91.0	46.7	129.0	156.7	32.2	258.2	71.3
Min	0.0	0.0	0.0	0.0	0.0	0.0	0.0	0.0	0.0	0.0	0.0	0.0
Max	13.7	4.0	11.5	12.5	29.5	37.2	12.0	77.4	49.0	15.1	91.0	39.4
Dita (125 d)	8	12	8	13	10	13	8	11	16	5	12	9

5.24 Podujevë / Shajkovc

Reshjet (mm): 2022
Gjatësia gjeografike e st.: 21° 14' 59.77"
Lartësia mbidetare e st.: 638 m lmd
Gjerësia gjeografike e st.: 42° 51' 23.70"

Dita	I	II	III	IV	V	VI	VII	VIII	IX	X	XI	XII
1	0.0	0.8	1.6	7.4	0.0	5.2	0.0	0.0	0.0	0.5	0.0	0.3
2	0.0	4.2	0.0	13.1	0.0	0.0	0.0	0.0	41.2	1.8	0.0	3.5
3	0.0	1.4	0.0	3.4	3.1	0.0	0.0	0.0	1.2	0.0	0.0	4.5
4	0.0	0.0	0.0	17.7	0.8	0.0	0.0	0.0	0.0	0.0	0.0	0.0
5	0.0	0.0	0.0	0.0	0.0	0.6	0.0	0.0	12.1	0.0	0.0	0.0
6	0.0	0.0	10.1	0.0	0.0	0.3	10.8	0.0	0.0	0.0	4.0	0.0
7	4.1	0.0	5.0	5.4	0.0	8.5	0.0	0.0	0.0	0.0	1.9	0.0
8	0.7	7.5	0.0	0.0	0.0	0.0	0.0	0.2	0.0	0.0	0.0	1.9
9	0.0	1.8	0.0	0.0	0.0	1.4	4.8	0.0	0.0	0.0	0.0	0.9
10	3.2	0.0	0.0	4.5	0.0	8.3	9.7	0.0	15.1	0.0	0.0	0.0
11	12.0	0.0	4.8	1.3	0.0	3.3	0.0	2.0	0.1	0.0	0.0	5.4
12	2.1	0.0	1.3	0.0	3.1	0.1	0.0	0.0	4.1	2.1	1.9	18.2
13	0.0	0.0	0.0	0.0	0.0	9.2	0.0	8.2	0.0	6.2	0.0	2.2
14	0.0	0.6	0.0	0.0	0.0	8.3	0.0	23.7	0.0	2.5	0.0	1.7
15	0.0	0.0	0.0	0.0	0.0	0.0	0.0	0.0	0.0	0.0	0.0	26.5
16	0.0	0.0	0.0	0.0	0.0	0.0	0.0	0.0	0.4	0.0	0.0	1.3
17	0.0	0.0	1.4	0.7	0.0	0.0	0.0	1.2	18.0	0.0	13.0	16.5
18	0.0	0.0	0.0	4.6	3.6	5.8	0.0	0.0	27.1	0.0	0.0	0.0
19	0.0	0.0	0.0	0.0	0.9	0.0	0.0	0.0	0.0	0.0	17.5	0.0
20	0.0	0.0	0.0	5.2	0.0	0.0	0.0	1.1	8.8	0.0	29.5	0.0
21	3.8	4.9	0.0	16.7	0.0	0.0	0.0	1.5	0.0	0.0	29.3	0.0
22	1.4	1.9	0.0	2.8	0.0	7.1	0.0	1.6	5.4	0.0	4.1	0.0
23	1.0	0.0	0.0	4.9	0.9	1.1	0.0	0.0	0.0	0.0	3.4	1.0
24	3.1	0.0	0.0	0.4	1.2	0.0	0.0	0.0	0.0	0.0	0.5	0.0
25	0.0	0.0	0.0	0.0	4.6	0.0	5.2	0.0	0.0	0.0	0.0	0.6
26	0.0	0.0	0.0	0.0	0.0	7.2	0.0	0.0	0.2	0.0	0.0	0.0
27	0.4	1.2	0.0	0.0	0.0	0.0	0.0	0.0	34.8	0.0	0.0	0.0
28	0.0	13.2	0.0	0.0	0.0	0.0	0.0	0.0	0.0	0.0	0.0	1.2
29	0.8		0.0	0.0	0.0	0.0	7.3	0.0	0.0	0.0	0.0	0.0
30	0.0		0.0	0.0	7.6	0.0	0.0	5.4	3.5	0.0	0.0	0.0
31	0.2		0.0		0.0		1.2	6.3		0.0		0.0
Σ (740.9)	32.8	37.5	24.2	88.1	25.8	66.4	39.0	51.2	172.0	13.1	105.1	85.7
Min	0.0	0.0	0.0	0.0	0.0	0.0	0.0	0.0	0.0	0.0	0.0	0.0
Max	12.0	13.2	10.1	17.7	7.6	9.2	10.8	23.7	41.2	6.2	29.5	26.5
Dita (125 d)	12	10	6	14	9	14	6	10	14	5	10	15

5.25 Podujevë / Zakut

Reshjet (mm): 2022
Gjatësia gjeografike e st.: 21° 08' 58.45"
Lartësia mbidetare e st.: 677 m lmd
Gjerësia gjeografike e st.: 42° 58' 55.61"

Dita	I	II	III	IV	V	VI	VII	VIII	IX	X	XI	XII
1	0.0	0.4	0.2	4.2	2.0	2.4	0.0	0.0	0.0	2.8	0.0	1.8
2	0.0	0.3	0.0	20.5	0.0	0.0	0.0	0.0	17.5	0.0	0.0	4.2
3	0.0	0.0	0.0	0.0	0.0	0.0	0.0	0.0	4.7	0.0	0.0	0.0
4	0.0	0.0	0.0	0.0	0.0	0.0	0.0	0.0	0.0	0.0	0.0	0.0
5	0.0	0.0	0.0	0.0	0.0	8.3	7.8	0.0	5.4	0.0	0.0	0.0
6	0.0	0.0	3.5	0.0	0.0	0.4	0.0	0.0	0.0	0.0	2.8	0.0
7	0.4	0.0	4.0	4.1	0.0	29.5	0.0	0.0	0.0	0.0	4.5	1.6
8	0.0	2.0	0.0	0.0	0.0	4.3	0.0	0.0	0.0	0.0	0.0	1.8
9	0.0	0.0	0.0	0.0	0.0	0.2	0.2	0.0	0.0	0.0	0.0	0.0
10	1.0	0.0	8.0	6.4	0.0	5.4	3.9	4.6	13.4	0.0	0.0	0.0
11	5.0	0.0	0.0	0.0	0.0	6.8	0.0	0.0	8.8	4.0	0.0	12.2
12	1.0	0.0	0.0	0.0	0.0	1.2	0.0	0.0	0.0	0.0	0.0	10.8
13	0.0	0.0	0.0	0.0	0.0	5.9	0.0	1.4	0.0	0.0	0.0	0.0
14	0.0	1.4	0.0	0.0	0.0	0.0	0.0	58.4	0.0	4.7	0.0	4.9
15	0.0	0.8	0.0	0.0	0.0	0.0	0.0	0.0	0.0	1.4	0.0	19.2
16	0.0	0.0	0.0	0.0	0.0	0.0	0.0	1.7	0.0	0.0	0.0	2.3
17	0.0	0.0	1.3	0.0	0.0	0.0	0.0	0.0	22.0	0.0	18.0	21.4
18	0.0	0.0	0.0	1.5	2.1	14.9	0.0	0.0	42.0	0.0	0.0	0.0
19	0.0	0.0	0.0	0.0	0.0	0.0	0.0	0.0	0.0	0.0	15.5	0.0
20	3.0	0.0	0.0	4.2	0.0	0.0	0.0	1.4	7.5	0.0	49.5	0.0
21	0.0	0.0	0.0	20.3	0.0	0.0	0.0	21.7	0.0	0.0	44.8	0.0
22	0.0	1.3	0.0	1.3	0.0	11.0	0.0	3.5	3.0	0.0	8.4	0.0
23	0.0	0.4	0.0	0.0	1.0	0.1	0.0	18.8	0.0	0.0	6.0	0.0
24	2.0	0.0	0.0	0.0	1.5	0.5	0.0	10.9	0.0	0.0	0.0	0.0
25	1.0	0.0	0.0	0.0	1.9	0.0	1.0	0.0	0.0	0.0	0.0	0.0
26	0.0	2.0	0.0	0.0	0.0	4.6	0.0	0.0	0.0	0.0	0.0	0.0
27	0.0	0.0	0.0	0.0	0.0	1.9	0.0	0.0	36.8	0.0	0.0	1.4
28	0.0	0.0	0.0	0.0	0.0	0.0	0.0	0.0	0.2	0.0	0.0	0.0
29	0.0		0.0	0.0	3.0	0.0	31.0	0.0	0.0	0.0	0.0	0.0
30	0.0		0.0	0.0	3.6	0.0	0.0	4.0	0.0	0.0	0.0	0.0
31	0.2		1.0		2.4		1.9	0.2		0.0		0.0
Σ (795.3)	13.6	8.6	18.0	62.5	17.5	97.4	45.8	126.6	161.3	12.9	149.5	81.6
Min	0.0	0.0	0.0	0.0	0.0	0.0	0.0	0.0	0.0	0.0	0.0	0.0
Max	5.0	2.0	8.0	20.5	3.6	29.5	31.0	58.4	42.0	4.7	49.5	21.4
Dita (105 d)	8	8	6	8	8	16	6	11	11	4	8	11

5.26 Prishtinë

Reshjet (mm): 2022
Gjatësia gjeografike e st.: 21° 08' 13.49"
Lartësia mbidetare e st.: 573 m lmd
Gjerësia gjeografike e st.: 42° 38' 56.36"

Dita	I	II	III	IV	V	VI	VII	VIII	IX	X	XI	XII
1	0.0	0.1	0.0	6.7	0.0	0.1	5.9	0.0	0.0	0.0	0.0	2.5
2	0.0	2.8	0.0	-	0.0	0.0	0.0	0.0	16.4	2.9	0.0	2.1
3	0.0	0.4	0.0	2.7	5.0	0.0	0.0	0.0	1.3	0.2	0.0	0.0
4	0.0	0.0	0.0	-	1.2	0.0	0.0	0.0	0.0	0.6	0.0	0.0
5	0.0	0.0	0.0	0.0	0.0	0.0	0.0	0.0	11.2	0.0	0.0	0.2
6	0.0	0.0	1.3	0.0	0.0	2.8	7.5	0.0	0.0	0.0	0.4	0.0
7	8.6	0.0	1.9	-	0.0	5.6	0.0	0.4	0.0	0.0	3.9	0.2
8	3.6	8.4	0.0	2.4	0.0	0.0	0.0	0.0	0.0	0.0	0.0	0.6
9	0.0	0.0	0.0	-	0.0	8.4	12.3	0.0	0.0	0.0	0.0	3.9
10	0.9	0.0	3.0	0.0	0.0	2.9	4.3	0.0	20.3	0.0	0.1	0.2
11	3.1	0.0	2.8	3.9	0.0	3.5	0.0	0.0	2.0	0.0	0.2	4.9
12	0.0	0.0	0.0	-	0.0	0.0	0.0	0.0	7.6	2.4	0.0	12.2
13	0.0	0.0	0.0	0.0	0.0	4.9	0.0	0.9	0.0	0.0	0.5	1.0
14	0.0	0.1	0.0	-	0.0	0.0	0.0	34.9	0.0	9.1	0.0	1.5
15	0.0	0.0	0.0	0.0	0.0	0.0	0.0	9.9	0.0	2.5	0.0	23.6
16	0.0	0.2	0.0	-	0.0	0.0	0.0	0.0	0.0	0.0	0.3	6.4
17	0.0	0.2	2.5	0.7	0.0	0.0	0.0	0.0	19.9	0.0	1.4	2.0
18	0.0	0.0	0.1	1.9	0.3	2.7	0.0	0.0	17.5	0.0	16.9	7.3
19	0.0	0.0	0.0	-	1.3	0.0	0.0	0.0	0.1	0.0	10.9	0.0
20	0.0	0.0	0.0	4.7	0.0	0.0	0.0	0.0	0.1	0.0	2.6	0.0
21	8.6	3.4	0.0	-	0.0	0.0	0.0	6.9	0.0	0.0	33.3	0.0
22	0.9	0.2	0.0	1.3	1.1	0.3	0.0	4.7	0.0	0.0	7.9	0.0
23	0.0	1.2	0.0	0.9	0.5	6.0	0.0	1.2	0.0	0.0	3.3	0.0
24	1.0	0.0	0.0	-	0.9	5.9	0.0	2.1	0.0	0.0	0.4	0.2
25	0.0	0.0	0.0	0.0	0.1	8.4	22.5	0.0	0.0	0.0	1.1	0.0
26	0.0	0.0	0.0	-	0.0	0.0	0.0	0.0	0.0	0.0	0.0	0.0
27	0.0	0.0	0.0	0.0	0.0	0.0	0.0	0.0	29.2	0.0	0.0	0.0
28	0.0	2.4	0.0	-	0.0	0.0	1.6	0.0	3.7	0.0	1.5	0.6
29	0.2		0.0	0.0	2.6	0.0	0.1	1.6	0.1	0.0	0.0	0.0
30	0.0		0.0	0.0	4.1	0.0	0.0	6.8	7.3	0.0	0.2	0.0
31	0.0		0.1		0.0		1.1	12.4		0.0		0.0
Σ (597.6)	26.9	19.4	11.7	25.2	17.1	51.5	55.3	81.8	136.7	17.7	84.9	69.4
Min	0.0	0.0	0.0	0.0	0.0	0.0	0.0	0.0	0.0	0.0	0.0	0.0
Max	8.6	8.4	3.0	6.7	5.0	8.4	22.5	34.9	29.2	9.1	33.3	23.6
Dita (130 d)	8	11	7	9	10	12	8	11	14	6	17	17

5.27 St. automatik Prizren

Reshjet (mm): 2022
Gjatësia gjeografike e st.: 20° 44' 08.41"
Lartësia mbidetare e st.: 402 m lmd
Gjerësia gjeografike e st.: 42° 14' 51.04"

Dita	I	II	III	IV	V	VI	VII	VIII	IX	X	XI	XII
1	0.0	5.1	0.0	13.5	0.0	0.0	0.0	0.0	12.4	5.9	0.0	0.1
2	0.0	2.1	0.0	7.5	10.5	0.0	0.0	0.2	0.7	0.0	0.0	0.1
3	0.0	0.0	0.0	12.1	2.5	0.0	0.1	0.0	0.0	0.0	0.0	0.1
4	0.0	0.0	0.0	0.2	0.0	0.9	0.2	0.0	0.2	0.0	0.0	0.0
5	0.0	0.0	0.2	0.0	0.0	0.1	11.9	0.0	0.1	0.0	0.0	0.0
6	12.4	0.0	2.5	0.0	0.0	6.1	0.0	0.0	0.1	0.0	0.4	0.5
7	10.4	9.4	0.4	1.9	0.0	0.1	0.0	0.0	0.1	0.0	0.0	2.6
8	2.6	0.9	0.0	0.0	0.1	12.8	40.5	0.0	0.1	0.0	0.0	15.7
9	3.5	0.0	0.1	0.0	0.0	6.5	17.4	0.0	14.1	0.0	0.1	0.2
10	3.0	0.0	2.0	11.5	1.8	4.6	0.0	0.0	0.7	0.2	0.2	7.2
11	0.1	0.0	0.0	0.0	0.0	8.5	0.0	0.0	1.1	10.6	0.1	15.6
12	0.0	0.0	0.0	0.0	0.0	7.1	0.0	0.0	0.0	0.2	1.5	2.1
13	0.0	0.0	0.0	0.0	0.0	5.6	0.0	0.8	0.0	9.2	0.0	0.2
14	0.0	0.1	0.0	0.0	9.8	0.1	0.0	0.6	0.0	0.5	0.0	21.0
15	0.0	1.2	0.0	0.0	0.0	0.0	0.0	0.1	0.0	0.0	0.6	8.5
16	0.0	0.5	0.3	0.0	0.0	0.0	0.0	0.2	15.6	0.0	3.6	1.9
17	0.0	0.0	0.0	4.6	0.0	4.0	0.0	0.0	12.1	0.0	3.8	6.0
18	0.0	0.0	0.0	0.1	2.1	0.6	0.0	0.0	0.0	0.0	9.0	0.0
19	0.0	0.0	0.0	0.7	0.0	0.0	0.0	0.0	0.0	0.0	0.7	0.0
20	0.0	8.1	0.0	22.3	0.0	0.0	0.0	2.8	0.0	0.0	55.0	0.0
21	5.7	0.2	0.0	1.7	0.0	0.0	0.0	25.7	0.5	0.0	21.2	0.0
22	0.0	0.1	0.0	3.7	0.0	0.0	0.0	0.3	0.0	0.0	8.6	0.0
23	0.0	0.0	0.0	0.8	0.5	0.5	0.0	0.6	0.0	0.0	1.2	0.0
24	0.0	0.0	0.0	0.0	0.0	3.6	2.6	0.0	0.0	0.0	0.6	0.0
25	0.0	0.0	0.0	0.0	0.0	1.3	0.0	0.0	0.0	0.0	0.0	0.0
26	0.0	0.0	0.0	0.0	0.0	0.0	0.0	0.0	18.9	0.0	0.0	0.0
27	0.1	0.8	0.0	0.0	0.0	0.0	2.7	0.0	22.3	0.0	0.1	0.1
28	0.1	0.3	0.0	0.0	1.9	0.0	0.0	0.0	0.0	0.0	0.0	0.7
29	0.1		0.0	0.0	7.5	0.0	0.0	6.3	3.7	0.0	0.0	0.0
30	0.0		0.0	0.0	0.0	0.0	0.0	0.0	0.1	0.0	0.1	0.0
31	0.0		6.2		0.0		0.0	0.0		0.0		0.0
Σ (693.3)	38.5	29.0	12.0	80.9	37.3	62.7	75.7	37.8	103.0	26.8	106.9	82.7
Min	0.0	0.0	0.0	0.0	0.0	0.0	0.0	0.0	0.0	0.0	0.0	0.0
Max	12.4	9.4	6.2	22.3	10.5	12.8	40.5	25.7	22.3	10.6	55.0	21.0
Dita (143 d)	10	12	7	13	11	16	7	10	17	6	17	17

5.28 Prizren / Gryka e Prizrenit

Reshjet (mm): 2022
Gjatësia gjeografike e st.: 20° 46' 21.82"
Lartësia mbidetare e st.: 504 m lmd
Gjerësia gjeografike e st.: 42° 11' 40.30"

Dita	I	II	III	IV	V	VI	VII	VIII	IX	X	XI	XII
1	0.0	0.0	0.0	8.0	0.0	0.0	0.0	0.0	1.3	0.0	0.0	2.9
2	0.0	8.8	0.0	11.6	0.0	0.0	0.0	0.0	7.0	0.0	0.0	0.1
3	0.0	0.0	0.0	17.2	8.4	0.0	15.3	0.0	0.3	6.0	0.0	0.0
4	0.0	0.0	0.0	8.1	0.0	0.0	0.0	0.0	0.0	2.2	0.0	1.2
5	0.0	0.0	0.0	0.0	0.0	0.0	0.0	0.0	0.0	0.0	0.0	0.0
6	0.0	0.0	2.5	0.0	0.0	1.2	12.5	0.0	0.0	0.0	2.0	0.0
7	9.0	0.0	9.8	0.0	0.0	18.1	0.0	0.0	0.0	0.0	1.9	1.5
8	5.6	0.0	0.0	4.9	0.0	21.1	0.0	0.0	0.0	0.0	0.0	0.0
9	0.0	0.0	0.0	0.0	0.0	2.9	62.5	0.0	4.0	0.0	0.0	18.0
10	6.9	0.0	3.9	0.0	0.0	11.2	22.3	7.8	10.0	0.0	0.0	0.0
11	10.8	0.0	0.0	17.0	7.2	14.0	0.0	0.0	0.0	1.6	0.0	12.4
12	0.0	0.0	0.0	0.0	0.0	2.0	0.0	0.0	4.5	11.7	0.0	13.4
13	0.0	0.0	0.0	0.0	0.0	2.6	0.0	0.0	0.0	0.0	1.1	0.5
14	0.0	0.0	0.0	0.0	0.0	7.5	0.0	0.0	0.0	11.5	0.0	2.4
15	0.0	0.0	0.0	0.0	5.3	0.0	0.0	7.5	0.0	0.3	0.0	28.8
16	0.0	0.0	0.0	0.0	0.0	0.0	0.0	0.0	0.0	0.0	0.0	0.0
17	0.0	13.2	0.0	1.5	0.0	0.0	0.0	0.0	7.5	0.0	5.3	4.2
18	0.0	0.0	0.0	0.0	0.0	1.5	0.0	0.0	2.0	0.0	0.0	3.4
19	0.0	0.0	0.0	28.6	8.2	0.0	0.0	0.0	0.0	0.0	7.8	1.3
20	0.0	0.0	0.0	0.0	0.0	0.0	0.0	0.0	0.0	0.0	12.0	0.0
21	5.0	13.0	0.0	1.3	0.0	0.0	0.0	10.0	0.0	0.0	51.0	0.0
22	5.7	0.0	0.0	0.0	0.0	0.0	0.0	0.5	0.0	0.0	14.0	0.0
23	0.0	0.0	0.0	0.0	0.0	0.0	0.0	1.2	0.0	0.0	9.4	0.0
24	0.0	0.0	0.0	0.0	0.0	5.2	0.0	7.3	0.0	0.0	1.8	0.0
25	0.0	0.0	0.0	0.0	0.0	0.0	0.0	0.0	0.0	0.0	0.0	0.0
26	0.0	0.0	0.0	0.0	0.0	0.0	0.0	0.0	0.0	0.0	0.0	0.0
27	0.0	0.2	0.0	0.0	0.0	0.0	0.0	0.0	39.0	0.0	0.0	0.0
28	0.0	4.0	0.0	0.0	0.0	0.0	12.7	0.0	0.0	0.0	0.0	0.0
29	2.0		0.0	0.0	0.0	0.0	0.0	0.0	0.0	0.0	0.0	0.0
30	0.0		0.0	0.0	12.9	0.0	0.0	5.0	4.0	0.0	0.0	0.0
31	0.0		1.8		0.0		0.0	0.0		0.0		0.0
Σ (803.6)	45.0	39.2	18.0	98.2	42.0	87.3	125.3	39.3	79.6	33.3	106.3	90.1
Min	0.0	0.0	0.0	0.0	0.0	0.0	0.0	0.0	0.0	0.0	0.0	0.0
Max	10.8	13.2	9.8	28.6	12.9	21.1	62.5	10.0	39.0	11.7	51.0	28.8
Dita (92 d)	7	5	4	9	5	11	5	7	10	6	10	13

5.29 Skenderaj / Rezallë

Reshjet (mm): 2022
Gjatësia gjeografike e st.: 20° 46' 07.72"
Lartësia mbidetare e st.: 740 m lmd
Gjerësia gjeografike e st.: 42° 41' 19.52"

Dita	I	II	III	IV	V	VI	VII	VIII	IX	X	XI	XII
1	0.0	4.9	0.0	17.2	0.0	0.0	0.0	0.0	2.5	3.1	-	-
2	0.0	0.0	0.0	6.3	0.0	0.0	0.0	0.0	8.7	0.0	-	-
3	0.0	0.0	0.0	4.2	8.0	0.0	0.0	0.0	9.8	0.0	-	-
4	0.0	0.0	0.0	6.0	2.5	0.0	0.0	0.0	3.7	0.0	-	-
5	0.0	0.0	0.0	0.0	0.0	0.0	0.0	0.0	0.0	0.0	-	-
6	0.0	3.1	4.3	0.0	0.0	0.0	0.0	0.0	0.0	0.0	-	-
7	0.0	0.0	0.0	3.0	0.0	4.5	0.0	0.0	0.0	0.0	-	-
8	8.9	0.0	0.0	0.0	0.0	0.0	0.0	0.0	0.0	0.0	-	-
9	1.8	0.0	0.0	0.0	0.0	7.5	0.0	0.0	5.7	0.0	-	-
10	11.0	0.0	10.5	0.0	0.0	25.8	2.9	0.0	0.6	0.0	-	-
11	2.8	0.0	3.9	0.0	0.0	1.9	1.7	0.0	3.9	0.3	-	-
12	4.0	0.0	0.0	0.0	0.0	0.0	0.0	0.0	0.0	0.0	-	-
13	0.0	0.0	0.0	0.0	0.0	1.3	0.0	4.7	0.0	0.0	-	-
14	0.0	0.0	0.0	0.0	0.0	0.0	0.0	5.8	0.0	0.0	-	-
15	0.0	0.0	0.0	0.0	0.0	0.0	0.0	0.0	0.0	3.7	-	-
16	0.0	3.9	0.0	0.0	0.0	0.9	0.0	0.0	5.7	0.0	-	-
17	0.0	0.0	1.4	0.0	0.0	0.0	0.0	0.0	3.4	0.0	-	-
18	0.0	0.0	0.0	7.0	0.0	0.0	0.0	0.0	0.0	0.0	-	-
19	0.0	0.0	0.0	0.0	0.0	0.0	0.0	0.0	0.0	0.0	-	-
20	2.3	0.0	0.0	0.0	0.0	0.0	0.0	7.5	0.0	0.0	-	-
21	0.0	0.8	0.0	16.7	0.0	0.0	0.0	8.7	0.0	0.0	-	-
22	3.5	2.8	0.0	0.7	0.7	0.0	0.0	0.9	0.0	0.0	-	-
23	0.0	0.9	0.0	5.7	0.9	0.0	0.0	0.0	0.0	0.0	-	-
24	0.0	0.0	0.0	0.0	0.0	0.0	21.5	0.0	0.0	0.0	-	-
25	0.0	0.0	0.0	0.0	0.0	0.0	0.0	0.0	0.0	0.0	-	-
26	0.0	0.0	0.0	0.0	0.0	0.0	0.0	0.0	0.0	0.0	-	-
27	0.0	0.0	0.0	0.0	1.0	0.0	0.0	0.0	5.7	0.0	-	-
28	0.0	9.8	0.0	0.0	0.0	0.0	1.5	5.1	0.0	0.0	-	-
29	0.0		0.0	0.0	0.0	0.0	3.2	4.7	4.7	0.0	-	-
30	0.0		0.0	0.0	2.6	0.0	0.0	2.8	0.0	0.0	-	-
31	0.0		0.0		0.0		0.0	0.0		0.0		-
Σ (337.5)	34.3	26.2	20.1	66.8	15.7	41.9	30.8	40.2	54.4	7.1	-	-
Min	0.0	0.0	0.0	0.0	0.0	0.0	0.0	0.0	0.0	0.0	-	-
Max	11.0	9.8	10.5	17.2	8.0	25.8	21.5	8.7	9.8	3.7	-	-
Dita (66 d)	7	7	4	9	6	6	5	8	11	3	-	-

5.30 Suharekë

Reshjet (mm): 2022
Gjatësia gjeografike e st.: 20° 49' 39.13"
Lartësia mbidetare e st.: 386 m lmd
Gjerësia gjeografike e st.: 42° 21' 12.01"

Dita	I	II	III	IV	V	VI	VII	VIII	IX	X	XI	XII
1	0.0	0.0	0.0	10.0	10.0	0.0	0.0	0.0	0.0	0.0	0.0	5.0
2	0.0	0.0	0.0	15.6	8.3	0.0	0.0	0.0	24.0	0.0	0.0	0.0
3	0.0	0.0	0.0	3.0	0.0	0.0	0.0	0.0	0.0	0.0	0.0	0.0
4	0.0	0.0	0.0	0.0	0.0	0.0	0.0	0.0	9.9	0.0	0.0	0.0
5	0.0	0.0	0.0	0.0	0.0	1.5	0.0	0.0	0.0	0.0	0.0	0.0
6	0.0	0.0	2.5	0.0	0.0	12.5	5.7	0.0	0.0	0.0	0.0	0.0
7	0.0	5.0	0.0	3.5	0.0	0.0	0.0	0.0	0.0	0.0	0.0	0.0
8	0.0	5.2	0.0	0.0	0.0	0.0	0.0	0.0	0.0	0.0	0.0	13.6
9	0.0	0.0	0.0	0.0	0.0	6.3	50.3	0.0	26.2	0.0	0.0	0.0
10	0.0	0.0	0.0	11.5	0.0	0.0	0.0	0.0	0.0	0.0	0.0	10.0
11	0.0	0.0	0.0	0.0	0.0	0.0	0.0	0.0	0.0	11.3	0.0	17.0
12	0.0	0.0	0.0	0.0	0.0	14.0	0.0	0.0	0.0	0.0	0.0	0.0
13	0.0	0.0	0.0	0.0	0.0	0.0	0.0	0.0	0.0	0.0	0.0	5.5
14	0.0	0.0	0.0	0.0	0.0	0.0	0.0	0.0	0.0	0.0	0.0	39.5
15	0.0	0.0	0.0	0.0	0.0	0.0	0.0	0.0	0.0	0.0	0.0	0.0
16	0.0	0.0	0.0	0.0	0.0	0.0	0.0	0.0	40.2	0.0	0.0	0.0
17	0.0	0.0	0.0	0.0	0.0	0.0	0.0	0.0	0.0	0.0	0.0	11.3
18	0.0	0.0	0.0	3.5	0.0	0.0	0.0	0.0	0.0	0.0	0.0	0.0
19	17.5	0.0	0.0	0.0	0.0	0.0	0.0	0.0	0.0	0.0	0.0	0.0
20	10.0	13.3	0.0	20.0	0.0	0.0	0.0	0.0	0.0	0.0	40.0	0.0
21	0.0	0.0	0.0	3.5	0.0	19.1	0.0	22.5	0.0	0.0	67.1	0.0
22	0.0	0.0	0.0	0.0	0.0	1.0	0.0	0.0	0.0	0.0	9.1	0.0
23	0.0	0.0	0.0	0.0	0.0	7.2	0.0	0.0	0.0	0.0	0.0	0.0
24	0.0	0.0	0.0	0.0	0.0	0.0	0.0	0.0	0.0	0.0	0.0	0.0
25	0.0	0.0	0.0	0.0	0.0	0.0	0.0	0.0	0.0	0.0	0.0	0.0
26	0.0	0.0	0.0	0.0	0.0	0.0	0.0	0.0	0.0	0.0	4.0	0.0
27	0.0	3.1	0.0	0.0	0.0	0.0	0.0	0.0	95.0	0.0	0.0	0.0
28	0.0	0.0	0.0	0.0	3.0	0.0	0.0	0.0	0.0	0.0	0.0	0.0
29	0.0		0.0	0.0	8.0	0.0	0.0	0.0	0.0	0.0	2.0	0.0
30	0.0		0.0	0.0	0.0	0.0	0.0	11.0	0.0	0.0	0.0	0.0
31	0.0		17.1		0.0		0.0	0.0		0.0		0.0
Σ (755.4)	27.5	26.6	19.6	70.6	29.3	61.6	56.0	33.5	195.3	11.3	122.2	101.9
Min	0.0	0.0	0.0	0.0	0.0	0.0	0.0	0.0	0.0	0.0	0.0	0.0
Max	17.5	13.3	17.1	20.0	10.0	19.1	50.3	22.5	95.0	11.3	67.1	39.5
Dita (49 d)	2	4	2	8	4	7	2	2	5	1	5	7

5.31 Suharekë / Budakovë

Reshjet (mm): 2022
Gjatësia gjeografike e st.: 20° 55' 08.25"
Lartësia mbidetare e st.: 802 m lmd
Gjerësia gjeografike e st.: 42° 21' 20.70"

Dita	I	II	III	IV	V	VI	VII	VIII	IX	X	XI	XII
1	0.0	0.0	0.0	13.8	0.0	0.0	0.0	0.0	0.0	0.0	0.0	0.0
2	0.0	8.5	0.9	9.6	3.4	0.0	2.0	0.0	20.5	5.1	0.0	0.6
3	0.0	0.0	0.0	8.7	6.0	0.0	0.0	0.0	1.1	0.4	0.0	0.0
4	0.0	0.0	0.0	3.0	0.3	0.0	0.0	0.0	0.0	0.0	0.0	0.0
5	0.0	0.0	0.0	0.9	0.0	0.0	0.0	0.0	2.5	0.0	0.0	0.0
6	0.0	0.0	5.6	0.0	0.0	0.9	9.5	0.0	0.0	0.0	1.8	0.4
7	5.4	0.0	0.0	1.1	0.0	6.4	0.0	0.0	0.0	0.0	2.2	1.5
8	0.0	14.5	0.0	3.2	0.0	0.0	0.0	0.0	0.0	0.0	0.0	0.0
9	0.6	0.0	0.0	0.0	0.0	0.6	41.5	0.0	0.0	0.0	0.0	10.5
10	1.2	0.0	0.4	5.1	0.0	5.2	14.3	3.6	17.5	0.0	0.2	0.0
11	5.6	0.0	4.8	8.3	0.0	8.8	0.0	0.0	0.0	2.2	0.0	14.1
12	18.3	0.0	0.0	8.4	0.0	0.0	0.0	0.0	2.2	5.1	5.4	8.2
13	0.0	0.0	0.0	0.0	0.0	3.5	0.0	0.0	0.0	0.8	0.0	5.5
14	0.0	0.0	0.0	0.0	0.0	0.4	0.0	19.4	0.0	0.0	0.0	0.4
15	0.0	0.0	0.0	0.0	0.5	0.0	0.0	5.3	0.0	8.6	0.0	28.5
16	0.0	0.0	0.0	0.0	0.0	0.0	0.0	0.0	0.0	0.0	1.6	0.0
17	0.0	0.0	0.3	0.0	0.0	0.0	1.4	0.0	81.4	0.0	10.8	13.3
18	0.0	0.5	0.0	6.9	0.6	0.4	0.0	0.0	5.5	0.0	0.8	0.0
19	0.0	0.0	0.0	3.8	2.9	0.0	0.0	0.0	0.0	0.0	20.9	0.0
20	0.0	0.0	0.0	0.5	0.0	0.0	0.0	0.0	0.0	0.0	13.5	0.0
21	12.5	17.4	0.0	18.2	1.2	0.0	0.0	1.5	0.0	0.0	49.5	0.0
22	0.0	0.0	0.0	3.2	0.0	7.5	0.0	2.2	0.0	0.0	13.0	0.0
23	0.0	1.8	0.0	0.0	0.0	0.0	0.0	0.9	0.0	0.0	5.0	0.0
24	2.8	0.0	0.0	0.0	0.0	18.4	0.0	0.0	0.0	0.0	0.6	0.0
25	3.5	0.0	0.0	0.0	0.0	0.0	0.0	0.0	0.0	0.0	0.0	0.9
26	0.0	0.0	0.0	0.0	0.0	0.0	0.0	0.0	0.0	0.0	0.0	0.0
27	0.0	3.9	0.0	0.0	0.0	0.0	0.0	0.0	52.3	0.0	0.0	0.0
28	0.0	15.6	0.0	0.0	0.0	0.0	10.9	0.0	0.0	0.0	0.0	0.0
29	0.0		0.0	0.0	2.4	0.0	0.0	10.8	0.0	0.0	0.0	0.0
30	1.5		0.0	0.0	5.9	0.0	0.0	4.5	4.2	0.0	0.5	0.0
31	0.0		3.2		0.0		0.0	0.0		0.0		0.0
Σ (845.7)	51.4	62.2	15.2	94.7	23.2	52.1	79.6	48.2	187.2	22.2	125.8	83.9
Min	0.0	0.0	0.0	0.0	0.0	0.0	0.0	0.0	0.0	0.0	0.0	0.0
Max	18.3	17.4	5.6	18.2	6.0	18.4	41.5	19.4	81.4	8.6	49.5	28.5
Dita (110 d)	9	7	6	15	9	10	6	8	9	6	14	11

6 Temperatura e tokës 2022

6.1 Ferizaj

Temperatura e tokës (°C): 2022
Gjatësia gjeografike e st.: 21° 08' 13.31"
Lartësia mbidetare e st.: 578 m lmd
Gjerësia gjeografike e st.: 42° 22' 32.45"

Dita	I						
	2 cm	5 cm	10 cm	20 cm	30 cm	50 cm	100 cm
1	3.8	2.9	2.6	2.6	3.0	4.7	6.7
2	4.4	4.6	4.6	4.8	5.0	5.0	6.8
3	4.0	4.2	4.2	4.4	4.3	5.0	6.8
4	3.2	3.5	3.6	4.0	4.3	5.2	6.8
5	3.4	3.4	3.3	3.9	4.2	5.0	6.8
6	3.6	3.4	3.3	3.5	3.5	5.0	6.8
7	2.8	2.9	3.2	3.6	3.9	5.1	6.8
8	2.6	3.0	3.1	3.5	3.7	4.8	6.9
9	3.1	3.3	3.4	3.6	3.8	4.8	6.8
10	1.2	1.4	3.0	3.1	3.4	4.8	6.9
11	1.1	1.4	2.2	2.6	2.9	4.7	6.7
12	0.6	0.9	2.2	2.5	2.8	4.2	6.7
13	0.3	0.5	0.9	1.4	2.2	4.1	6.6
14	0.2	0.3	0.8	1.1	2.7	4.0	6.4
15	0.3	0.5	0.7	1.3	2.3	4.0	6.3
16	0.1	0.3	0.8	1.2	1.9	3.3	6.3
17	-0.0	0.3	0.6	1.0	1.8	2.1	6.1
18	0.0	0.2	0.5	0.9	1.8	2.7	6.0
19	-0.4	0.1	0.4	0.7	1.3	2.7	5.9
20	-0.2	0.1	0.3	1.2	1.3	2.7	5.8
21	-0.1	0.1	0.3	0.8	1.1	2.6	5.8
22	-0.2	-0.2	0.5	0.8	1.0	2.5	5.7
23	-0.6	-0.4	0.3	0.6	1.0	2.5	5.5
24	-0.8	-0.5	0.5	0.7	0.9	2.5	5.4
25	-1.4	-1.1	-0.0	0.5	0.8	2.5	5.4
26	-0.9	-0.6	-0.2	0.6	0.9	2.3	5.1
27	-0.2	-0.1	0.2	0.6	0.7	2.0	5.1
28	-0.2	-0.1	0.4	0.9	1.1	2.0	5.0
29	-0.1	0.1	0.3	0.7	1.0	2.0	5.0
30	-0.2	0.0	0.2	0.6	0.9	2.0	5.0
31	-0.1	0.1	0.4	1.0	1.2	2.0	5.0
Mes	1.0	1.1	1.5	1.9	2.3	3.5	6.1
Min	-1.4	-1.1	-0.2	0.5	0.7	2.0	5.0
Max	4.4	4.6	4.6	4.8	5.0	5.2	6.9
Std	1.7	1.6	1.5	1.4	1.3	1.2	0.7

Dita	II						
	2 cm	5 cm	10 cm	20 cm	30 cm	50 cm	100 cm
1	-	-	-	-	-	2.0	4.9
2	-	-	-	-	-	2.0	4.8
3	-	-	-	-	-	2.0	4.6
4	-	-	-	-	-	2.0	4.6
5	-	-	-	-	-	2.0	4.6
6	-	-	-	-	-	1.9	4.6
7	-	-	-	-	-	2.0	4.2
8	-	-	-	-	-	2.0	4.1
9	-	-	-	-	-	2.0	4.1
10	-	-	-	-	-	2.0	4.2
11	-	-	-	-	-	2.1	4.5
12	-	-	-	-	-	2.2	4.5
13	-	-	-	-	-	2.2	4.5
14	-	-	-	-	-	2.4	4.5
15	-	-	-	-	-	2.9	4.5
16	-	-	-	-	-	3.3	4.5
17	-	-	-	-	-	3.8	4.7
18	-	-	-	-	-	4.8	5.0
19	-	-	-	-	-	4.7	5.0
20	-	-	-	-	-	4.8	5.2
21	-	-	-	-	-	4.8	5.2
22	-	-	-	-	-	5.8	5.8
23	-	-	-	-	-	5.7	5.7
24	-	-	-	-	-	5.5	5.8
25	-	-	-	-	-	5.3	5.9
26	-	-	-	-	-	5.3	5.9
27	-	-	-	-	-	5.3	5.9
28	-	-	-	-	-	5.3	5.9
29							
30							
31							
Mes	-	-	-	-	-	3.4	4.9
Min	-	-	-	-	-	1.9	4.1
Max	-	-	-	-	-	5.8	5.9
Std	-	-	-	-	-	1.5	0.6

Dita	III						
	2 cm	5 cm	10 cm	20 cm	30 cm	50 cm	100 cm
1	-	-	-	-	-	4.6	6.1
2	-	-	-	-	-	4.4	5.8
3	-	-	-	-	-	4.4	5.9
4	-	-	-	-	-	4.5	5.8
5	-	-	-	-	-	4.6	5.8
6	-	-	-	-	-	4.6	5.8
7	-	-	-	-	-	4.3	5.8
8	-	-	-	-	-	4.2	5.7
9	-	-	-	-	-	4.2	5.6
10	-	-	-	-	-	3.8	5.6
11	-	-	-	-	-	3.7	5.6
12	-	-	-	-	-	3.5	5.5
13	-	-	-	-	-	3.5	5.3
14	-	-	-	-	-	3.7	5.4
15	-	-	-	-	-	4.0	5.4
16	-	-	-	-	-	4.3	5.4
17	-	-	-	-	-	4.7	5.4
18	-	-	-	-	-	5.3	5.5
19	-	-	-	-	-	5.3	5.6
20	-	-	-	-	-	5.2	5.7
21	-	-	-	-	-	5.2	5.8
22	-	-	-	-	-	5.2	5.8
23	-	-	-	-	-	5.2	5.8
24	-	-	-	-	-	5.5	5.9
25	-	-	-	-	-	6.1	5.9
26	-	-	-	-	-	6.2	6.0
27	-	-	-	-	-	6.5	6.0
28	-	-	-	-	-	7.0	6.3
29	-	-	-	-	-	7.3	6.5
30	-	-	-	-	-	7.8	6.7
31	-	-	-	-	-	8.0	6.9
Mes	-	-	-	-	-	5.1	5.8
Min	-	-	-	-	-	3.5	5.3
Max	-	-	-	-	-	8.0	6.9
Std	-	-	-	-	-	1.2	0.4

Dita	IV						
	2 cm	5 cm	10 cm	20 cm	30 cm	50 cm	100 cm
1	-	-	-	-	-	8.4	8.4
2	-	-	-	-	-	9.0	7.7
3	-	-	-	-	-	8.8	7.5
4	-	-	-	-	-	8.7	7.7
5	-	-	-	-	-	8.5	7.9
6	-	-	-	-	-	9.0	8.1
7	-	-	-	-	-	9.2	8.3
8	-	-	-	-	-	9.3	8.3
9	-	-	-	-	-	9.8	8.4
10	-	-	-	-	-	9.9	8.5
11	-	-	-	-	-	9.2	8.6
12	-	-	-	-	-	8.9	8.7
13	-	-	-	-	-	9.2	8.7
14	-	-	-	-	-	9.6	8.7
15	-	-	-	-	-	9.7	8.8
16	-	-	-	-	-	10.4	8.8
17	-	-	-	-	-	9.4	9.0
18	-	-	-	-	-	9.8	9.2
19	-	-	-	-	-	9.5	9.2
20	-	-	-	-	-	9.6	9.2
21	-	-	-	-	-	9.2	9.2
22	-	-	-	-	-	9.2	9.3
23	-	-	-	-	-	9.8	9.9
24	-	-	-	-	-	10.3	9.2
25	-	-	-	-	-	10.4	9.3
26	-	-	-	-	-	11.4	9.5
27	-	-	-	-	-	11.6	9.6
28	-	-	-	-	-	12.1	9.8
29	-	-	-	-	-	12.0	10.2
30	-	-	-	-	-	12.1	10.3
31							
Mes	-	-	-	-	-	9.8	8.9
Min	-	-	-	-	-	8.4	7.5
Max	-	-	-	-	-	12.1	10.3
Std	-	-	-	-	-	1.1	0.7

Dita	V						
	2 cm	5 cm	10 cm	20 cm	30 cm	50 cm	100 cm
1	-	-	-	-	-	12.2	10.5
2	-	-	-	-	-	12.1	10.6
3	-	-	-	-	-	12.0	10.6
4	-	-	-	-	-	12.1	10.7
5	-	-	-	-	-	12.1	10.8
6	-	-	-	-	-	12.3	10.8
7	-	-	-	-	-	12.6	10.9
8	-	-	-	-	-	13.2	11.0
9	-	-	-	-	-	13.3	11.2
10	-	-	-	-	-	13.7	11.4
11	-	-	-	-	-	14.2	11.5
12	-	-	-	-	-	14.6	11.7
13	-	-	-	-	-	15.0	12.0
14	-	-	-	-	-	14.9	12.0
15	-	-	-	-	-	15.0	12.5
16	-	-	-	-	-	16.2	12.6
17	-	-	-	-	-	16.4	13.0
18	-	-	-	-	-	16.7	13.0
19	-	-	-	-	-	17.0	13.5
20	-	-	-	-	-	16.2	13.6
21	-	-	-	-	-	16.4	13.6
22	-	-	-	-	-	16.7	13.6
23	-	-	-	-	-	16.6	13.7
24	-	-	-	-	-	16.4	14.0
25	-	-	-	-	-	16.7	14.1
26	-	-	-	-	-	17.6	14.2
27	-	-	-	-	-	18.0	14.6
28	-	-	-	-	-	18.3	14.7
29	-	-	-	-	-	18.0	15.0
30	-	-	-	-	-	17.9	15.0
31	-	-	-	-	-	18.0	15.1
Mes	-	-	-	-	-	15.2	12.6
Min	-	-	-	-	-	12.0	10.5
Max	-	-	-	-	-	18.3	15.1
Std	-	-	-	-	-	2.2	1.6

Dita	VI						
	2 cm	5 cm	10 cm	20 cm	30 cm	50 cm	100 cm
1	-	-	-	-	-	18.2	15.3
2	-	-	-	-	-	18.6	15.3
3	-	-	-	-	-	18.8	15.5
4	-	-	-	-	-	19.0	15.6
5	-	-	-	-	-	18.9	15.8
6	-	-	-	-	-	19.5	16.0
7	-	-	-	-	-	19.4	16.0
8	-	-	-	-	-	19.5	16.1
9	-	-	-	-	-	19.4	16.2
10	-	-	-	-	-	19.2	16.2
11	-	-	-	-	-	19.3	16.2
12	-	-	-	-	-	17.9	16.4
13	-	-	-	-	-	18.3	16.4
14	-	-	-	-	-	18.6	16.3
15	-	-	-	-	-	18.8	16.3
16	-	-	-	-	-	18.8	16.3
17	-	-	-	-	-	18.7	16.4
18	-	-	-	-	-	18.6	16.4
19	-	-	-	-	-	18.5	16.5
20	-	-	-	-	-	18.6	16.5
21	-	-	-	-	-	18.6	16.5
22	-	-	-	-	-	18.9	16.6
23	-	-	-	-	-	19.1	16.7
24	-	-	-	-	-	19.2	16.7
25	-	-	-	-	-	19.2	16.8
26	-	-	-	-	-	19.3	16.8
27	-	-	-	-	-	19.7	16.9
28	-	-	-	-	-	19.7	17.0
29	-	-	-	-	-	20.3	17.2
30	-	-	-	-	-	17.5	17.4
31							
Mes	-	-	-	-	-	18.9	16.3
Min	-	-	-	-	-	17.5	15.3
Max	-	-	-	-	-	20.3	17.4
Std	-	-	-	-	-	0.6	0.5

Dita	VII						
	2 cm	5 cm	10 cm	20 cm	30 cm	50 cm	100 cm
1	-	-	-	-	-	17.5	17.6
2	-	-	-	-	-	20.3	17.6
3	-	-	-	-	-	20.3	17.7
4	-	-	-	-	-	20.3	17.7
5	-	-	-	-	-	20.5	17.8
6	-	-	-	-	-	20.6	17.9
7	-	-	-	-	-	20.3	18.0
8	-	-	-	-	-	20.1	18.0
9	-	-	-	-	-	20.1	17.9
10	-	-	-	-	-	20.0	17.7
11	-	-	-	-	-	20.1	17.6
12	-	-	-	-	-	20.1	17.5
13	-	-	-	-	-	20.1	17.6
14	-	-	-	-	-	19.8	17.4
15	-	-	-	-	-	20.3	17.4
16	-	-	-	-	-	20.3	17.4
17	-	-	-	-	-	21.1	17.5
18	-	-	-	-	-	21.1	17.6
19	-	-	-	-	-	21.1	17.7
20	-	-	-	-	-	21.3	17.8
21	-	-	-	-	-	21.4	17.9
22	-	-	-	-	-	21.6	17.9
23	-	-	-	-	-	21.6	17.9
24	-	-	-	-	-	22.0	18.2
25	-	-	-	-	-	22.1	18.3
26	-	-	-	-	-	21.9	18.4
27	-	-	-	-	-	22.4	18.4
28	-	-	-	-	-	22.4	18.5
29	-	-	-	-	-	22.8	18.6
30	-	-	-	-	-	22.7	18.6
31	-	-	-	-	-	22.7	18.8
Mes	-	-	-	-	-	20.9	17.9
Min	-	-	-	-	-	17.5	17.4
Max	-	-	-	-	-	22.8	18.8
Std	-	-	-	-	-	1.1	0.4

Dita	VIII						
	2 cm	5 cm	10 cm	20 cm	30 cm	50 cm	100 cm
1	-	-	-	-	-	22.9	19.0
2	-	-	-	-	-	22.9	19.0
3	-	-	-	-	-	22.0	19.2
4	-	-	-	-	-	21.9	19.2
5	-	-	-	-	-	21.9	19.1
6	-	-	-	-	-	21.9	19.2
7	-	-	-	-	-	21.9	19.2
8	-	-	-	-	-	22.0	19.2
9	-	-	-	-	-	22.0	19.2
10	-	-	-	-	-	17.0	19.2
11	-	-	-	-	-	22.0	19.2
12	-	-	-	-	-	22.0	19.2
13	-	-	-	-	-	22.0	19.2
14	-	-	-	-	-	21.7	19.2
15	-	-	-	-	-	21.6	19.2
16	-	-	-	-	-	21.6	19.2
17	-	-	-	-	-	21.5	19.2
18	-	-	-	-	-	21.5	19.2
19	-	-	-	-	-	21.5	19.2
20	-	-	-	-	-	22.0	19.2
21	-	-	-	-	-	22.0	19.2
22	-	-	-	-	-	21.6	19.2
23	-	-	-	-	-	21.6	19.2
24	-	-	-	-	-	21.6	19.2
25	-	-	-	-	-	21.6	19.2
26	-	-	-	-	-	21.5	19.1
27	-	-	-	-	-	21.4	19.1
28	-	-	-	-	-	21.4	19.1
29	-	-	-	-	-	21.4	19.1
30	-	-	-	-	-	21.4	19.1
31	-	-	-	-	-	21.4	19.1
Mes	-	-	-	-	-	21.6	19.2
Min	-	-	-	-	-	17.0	19.0
Max	-	-	-	-	-	22.9	19.2
Std	-	-	-	-	-	0.9	0.1

Dita	IX						
	2 cm	5 cm	10 cm	20 cm	30 cm	50 cm	100 cm
1	-	-	-	-	-	21.5	19.2
2	-	-	-	-	-	21.1	19.2
3	-	-	-	-	-	20.9	19.2
4	-	-	-	-	-	21.0	19.2
5	-	-	-	-	-	21.0	19.1
6	-	-	-	-	-	20.7	19.1
7	-	-	-	-	-	20.6	18.9
8	-	-	-	-	-	20.6	18.8
9	-	-	-	-	-	20.2	18.6
10	-	-	-	-	-	20.5	18.7
11	-	-	-	-	-	20.4	18.6
12	-	-	-	-	-	20.5	18.6
13	-	-	-	-	-	20.2	18.6
14	-	-	-	-	-	19.9	18.6
15	-	-	-	-	-	19.5	18.6
16	-	-	-	-	-	19.5	18.2
17	-	-	-	-	-	19.5	18.2
18	-	-	-	-	-	19.5	18.4
19	-	-	-	-	-	19.1	18.1
20	-	-	-	-	-	18.7	18.0
21	-	-	-	-	-	18.5	17.8
22	-	-	-	-	-	18.3	17.6
23	-	-	-	-	-	18.2	17.4
24	-	-	-	-	-	16.9	17.2
25	-	-	-	-	-	16.9	17.0
26	-	-	-	-	-	16.1	16.9
27	-	-	-	-	-	16.7	16.9
28	-	-	-	-	-	16.8	16.8
29	-	-	-	-	-	17.1	16.6
30	-	-	-	-	-	17.1	16.4
31							
Mes	-	-	-	-	-	19.2	18.1
Min	-	-	-	-	-	16.1	16.4
Max	-	-	-	-	-	21.5	19.2
Std	-	-	-	-	-	1.6	0.9

Dita	X						
	2 cm	5 cm	10 cm	20 cm	30 cm	50 cm	100 cm
1	-	-	-	-	-	17.3	16.4
2	-	-	-	-	-	17.0	16.4
3	-	-	-	-	-	17.6	16.4
4	-	-	-	-	-	15.6	16.2
5	-	-	-	-	-	15.6	16.2
6	-	-	-	-	-	15.6	16.1
7	-	-	-	-	-	15.6	16.0
8	-	-	-	-	-	15.5	15.8
9	-	-	-	-	-	15.6	15.7
10	-	-	-	-	-	15.6	15.6
11	-	-	-	-	-	15.6	15.5
12	-	-	-	-	-	15.6	15.5
13	-	-	-	-	-	15.6	15.5
14	-	-	-	-	-	15.5	15.3
15	-	-	-	-	-	15.6	15.3
16	-	-	-	-	-	14.9	14.8
17	-	-	-	-	-	14.8	14.7
18	-	-	-	-	-	14.8	14.7
19	-	-	-	-	-	14.4	14.7
20	-	-	-	-	-	13.9	14.7
21	-	-	-	-	-	13.7	14.7
22	-	-	-	-	-	13.6	14.6
23	-	-	-	-	-	13.5	14.6
24	-	-	-	-	-	13.4	14.1
25	-	-	-	-	-	13.6	14.0
26	-	-	-	-	-	13.6	14.0
27	-	-	-	-	-	13.6	13.9
28	-	-	-	-	-	13.7	13.8
29	-	-	-	-	-	13.3	13.8
30	-	-	-	-	-	13.3	13.7
31	-	-	-	-	-	13.4	13.7
Mes	-	-	-	-	-	14.8	15.0
Min	-	-	-	-	-	13.3	13.7
Max	-	-	-	-	-	17.6	16.4
Std	-	-	-	-	-	1.2	0.9

Dita	XI						
	2 cm	5 cm	10 cm	20 cm	30 cm	50 cm	100 cm
1	-	-	-	-	-	13.3	13.7
2	-	-	-	-	-	13.4	13.5
3	-	-	-	-	-	13.3	13.5
4	-	-	-	-	-	13.2	13.4
5	-	-	-	-	-	13.1	13.3
6	-	-	-	-	-	13.2	13.3
7	-	-	-	-	-	13.2	13.3
8	-	-	-	-	-	13.3	13.3
9	-	-	-	-	-	13.1	13.2
10	-	-	-	-	-	12.6	13.2
11	-	-	-	-	-	12.6	13.2
12	-	-	-	-	-	12.6	13.1
13	-	-	-	-	-	12.2	12.8
14	-	-	-	-	-	12.0	12.7
15	-	-	-	-	-	12.0	12.6
16	-	-	-	-	-	12.1	12.5
17	-	-	-	-	-	12.1	12.4
18	-	-	-	-	-	11.5	12.2
19	-	-	-	-	-	12.1	12.0
20	-	-	-	-	-	12.3	11.8
21	-	-	-	-	-	11.9	11.6
22	-	-	-	-	-	10.5	11.4
23	-	-	-	-	-	10.4	11.2
24	-	-	-	-	-	10.2	11.1
25	-	-	-	-	-	9.9	11.0
26	-	-	-	-	-	9.6	10.8
27	-	-	-	-	-	9.1	10.6
28	-	-	-	-	-	9.2	10.4
29	-	-	-	-	-	8.8	10.2
30	-	-	-	-	-	8.7	10.1
31							
Mes	-	-	-	-	-	11.7	12.2
Min	-	-	-	-	-	8.7	10.1
Max	-	-	-	-	-	13.4	13.7
Std	-	-	-	-	-	1.5	1.1

Dita	XII						
	2 cm	5 cm	10 cm	20 cm	30 cm	50 cm	100 cm
1	-	-	-	-	-	8.6	10.0
2	-	-	-	-	-	8.5	9.8
3	-	-	-	-	-	8.5	9.8
4	-	-	-	-	-	8.6	9.6
5	-	-	-	-	-	8.6	9.6
6	-	-	-	-	-	8.7	9.6
7	-	-	-	-	-	8.9	9.5
8	-	-	-	-	-	9.6	9.5
9	-	-	-	-	-	8.9	9.5
10	-	-	-	-	-	9.0	9.5
11	-	-	-	-	-	9.1	9.5
12	-	-	-	-	-	9.2	9.5
13	-	-	-	-	-	8.8	9.5
14	-	-	-	-	-	8.4	9.5
15	-	-	-	-	-	8.1	9.2
16	-	-	-	-	-	8.2	9.2
17	-	-	-	-	-	8.6	9.2
18	-	-	-	-	-	8.4	9.1
19	-	-	-	-	-	8.5	9.0
20	-	-	-	-	-	8.1	8.9
21	-	-	-	-	-	7.5	8.8
22	-	-	-	-	-	7.0	8.7
23	-	-	-	-	-	6.5	8.3
24	-	-	-	-	-	6.6	8.2
25	-	-	-	-	-	6.5	8.0
26	-	-	-	-	-	6.6	8.1
27	-	-	-	-	-	6.4	8.1
28	-	-	-	-	-	6.3	7.9
29	-	-	-	-	-	6.4	7.8
30	-	-	-	-	-	6.3	7.7
31	-	-	-	-	-	6.3	7.7
Mes	-	-	-	-	-	7.9	9.0
Min	-	-	-	-	-	6.3	7.7
Max	-	-	-	-	-	9.6	10.0
Std	-	-	-	-	-	1.1	0.7

6.2 Prishtinë

Temperatura e tokës (°C): 2022
Gjatësia gjeografike e st.: 21° 08' 13.49"
Lartësia mbidetare e st.: 573 m lmd
Gjerësia gjeografike e st.: 42° 38' 56.36"

Dita	I						
	2 cm	5 cm	10 cm	20 cm	30 cm	50 cm	100 cm
1	-	-	-	-	-	-	-
2	-	-	-	-	-	-	-
3	-	-	-	-	-	-	-
4	-	-	-	-	-	-	-
5	5.5	5.3	5.3	5.2	5.5	6.2	7.9
6	4.8	5.0	5.2	5.2	5.5	6.2	7.8
7	-	-	-	-	-	-	-
8	-	-	-	-	-	-	-
9	-	-	-	-	-	-	-
10	2.1	3.3	4.1	4.3	5.1	5.9	7.8
11	1.9	2.7	3.6	3.9	4.8	5.9	7.8
12	1.5	2.2	3.2	3.5	4.4	5.8	7.8
13	0.9	1.7	2.5	3.0	4.0	5.4	7.7
14	0.0	1.1	2.4	2.6	3.6	4.9	7.5
15	-	-	-	-	-	-	-
16	-	-	-	-	-	-	-
17	-0.1	0.5	1.6	1.9	2.8	4.3	7.2
18	0.1	0.7	1.7	1.9	2.8	4.2	6.9
19	-0.3	0.4	1.5	1.8	2.6	3.9	6.9
20	-0.6	0.1	1.4	1.6	2.5	3.9	6.7
21	0.2	0.4	1.2	1.4	2.2	3.7	6.6
22	-	-	-	-	-	-	-
23	-	-	-	-	-	-	-
24	-0.3	0.1	1.3	1.4	2.2	3.4	6.3
25	-1.3	-0.4	0.9	1.4	2.0	3.4	6.2
26	-0.7	-0.3	0.8	1.2	1.9	3.2	6.2
27	-0.6	-0.3	0.8	1.2	1.9	3.2	6.2
28	-1.1	-0.3	0.7	1.0	1.9	3.2	6.2
29	-	-	-	-	-	-	-
30	-	-	-	-	-	-	-
31	0.1	-0.1	0.8	1.0	1.8	2.9	5.8
Mes	0.7	1.2	2.2	2.4	3.2	4.4	7.0
Min	-1.3	-0.4	0.7	1.0	1.8	2.9	5.8
Max	5.5	5.3	5.3	5.2	5.5	6.2	7.9
Std	1.9	1.8	1.5	1.4	1.3	1.2	0.7

Dita	II						
	2 cm	5 cm	10 cm	20 cm	30 cm	50 cm	100 cm
1	0.1	0.2	0.9	1.2	1.8	2.9	5.6
2	0.1	0.3	0.9	1.2	1.9	2.9	6.6
3	0.2	0.3	1.2	1.3	1.9	2.9	5.5
4	0.4	0.5	1.2	1.3	1.9	2.9	5.5
5	-	-	-	-	-	-	-
6	-	-	-	-	-	-	-
7	2.2	2.0	2.2	2.3	2.6	3.2	5.4
8	1.1	1.4	2.0	2.0	2.7	3.4	5.4
9	2.0	2.0	2.2	2.2	2.7	3.4	5.4
10	3.3	2.5	2.5	2.6	3.1	3.4	5.4
11	4.5	3.7	3.3	3.2	3.4	3.6	5.4
12	-	-	-	-	-	-	-
13	-	-	-	-	-	-	-
14	4.4	4.9	4.9	4.5	4.4	4.4	5.6
15	5.6	5.1	4.7	4.7	4.9	4.8	5.7
16	6.4	5.9	5.4	5.2	5.3	4.8	5.8
17	-	-	-	-	-	-	-
18	7.5	6.7	6.0	5.7	5.7	5.5	5.9
19	-	-	-	-	-	-	-
20	-	-	-	-	-	-	-
21	8.4	7.8	7.1	6.8	6.7	6.2	6.4
22	5.1	5.5	6.2	6.3	6.6	6.5	6.5
23	5.5	5.2	5.5	5.5	6.2	6.4	6.7
24	5.1	4.8	5.4	5.5	6.1	6.4	6.8
25	5.7	5.2	5.3	5.3	5.6	6.2	6.8
26	-	-	-	-	-	-	-
27	-	-	-	-	-	-	-
28	3.4	3.9	4.5	4.6	5.4	5.9	6.9
29							
30							
31							
Mes	3.7	3.6	3.8	3.8	4.2	4.5	6.0
Min	0.1	0.2	0.9	1.2	1.8	2.9	5.4
Max	8.4	7.8	7.1	6.8	6.7	6.5	6.9
Std	2.6	2.4	2.0	1.9	1.8	1.4	0.6

Dita	III						
	2 cm	5 cm	10 cm	20 cm	30 cm	50 cm	100 cm
1	2.5	3.0	4.0	4.2	4.9	5.9	6.5
2	4.0	4.0	4.2	4.2	4.7	5.6	6.9
3	3.7	3.5	4.3	4.4	4.8	5.5	6.8
4	5.2	4.7	4.9	4.7	4.9	5.5	6.8
5	-	-	-	-	-	-	-
6	-	-	-	-	-	-	-
7	3.9	4.2	4.6	4.6	4.9	5.5	6.7
8	3.7	3.8	4.2	4.3	4.8	5.6	6.7
9	2.4	2.8	3.5	3.6	4.5	5.5	6.7
10	1.7	2.3	3.3	3.5	4.1	5.4	6.7
11	2.0	2.2	3.0	3.2	3.8	5.2	6.7
12	-	-	-	-	-	-	-
13	-	-	-	-	-	-	-
14	4.7	4.2	3.8	3.7	4.0	4.6	6.4
15	6.3	5.4	4.7	4.4	4.6	4.9	6.4
16	7.7	7.1	6.1	5.9	5.8	5.2	6.4
17	5.5	5.4	6.3	6.4	6.2	5.9	6.4
18	5.9	6.1	6.0	5.9	5.9	5.9	6.5
19	-	-	-	-	-	-	-
20	-	-	-	-	-	-	-
21	6.7	6.2	5.6	5.7	5.8	5.9	6.7
22	8.1	7.2	6.5	6.2	6.2	6.2	6.7
23	8.5	7.9	6.9	6.5	6.7	6.4	6.8
24	10.1	9.1	8.4	7.5	7.2	6.6	6.9
25	10.4	9.6	8.5	8.0	7.6	7.0	7.0
26	-	-	-	-	-	-	-
27	-	-	-	-	-	-	-
28	10.7	10.3	9.7	9.3	9.0	8.2	7.4
29	12.8	11.5	10.3	9.8	9.3	8.4	7.6
30	10.8	10.2	9.8	9.8	9.6	8.9	7.8
31	10.6	10.2	9.9	9.8	9.8	8.9	7.9
Mes	6.4	6.1	6.0	5.9	6.0	6.2	6.8
Min	1.7	2.2	3.0	3.2	3.8	4.6	6.4
Max	12.8	11.5	10.3	9.8	9.8	8.9	7.9
Std	3.3	2.9	2.3	2.2	1.9	1.2	0.4

Dita	IV						
	2 cm	5 cm	10 cm	20 cm	30 cm	50 cm	100 cm
1	11.7	11.1	10.4	10.1	9.9	9.2	8.2
2	-	-	-	-	-	-	-
3	-	-	-	-	-	-	-
4	9.1	8.9	8.9	8.6	8.9	8.9	8.5
5	10.1	9.5	8.5	8.9	9.2	8.8	8.5
6	13.9	12.2	10.6	10.1	9.7	9.5	8.6
7	12.6	12.1	11.5	11.1	10.9	9.5	8.7
8	14.6	12.8	11.5	10.7	10.8	9.9	8.8
9	-	-	-	-	-	-	-
10	-	-	-	-	-	-	-
11	-	-	-	-	-	-	-
12	13.4	11.9	10.8	10.3	10.1	9.9	9.3
13	14.9	13.4	11.9	11.3	10.9	9.9	9.5
14	15.5	14.0	12.4	11.8	11.8	10.4	9.4
15	16.7	15.0	13.5	12.7	12.1	10.8	9.5
16	-	-	-	-	-	-	-
17	-	-	-	-	-	-	-
18	-	-	-	-	-	-	-
19	12.3	11.5	10.9	10.7	10.6	10.6	10.1
20	6.1	7.7	9.5	9.8	10.3	10.6	10.2
21	9.0	8.7	9.1	9.2	9.8	10.2	10.2
22	14.0	12.3	10.9	10.4	10.1	9.9	10.2
23	-	-	-	-	-	-	-
24	-	-	-	-	-	-	-
25	-	-	-	-	-	-	-
26	18.8	16.9	15.0	14.3	13.5	11.9	10.2
27	19.3	17.8	15.7	14.9	14.4	12.4	10.5
28	17.5	16.0	15.4	14.9	14.5	12.9	10.7
29	17.9	15.9	15.4	15.0	14.5	13.2	10.9
30	-	-	-	-	-	-	-
31							
Mes	13.7	12.6	11.8	11.4	11.2	10.5	9.6
Min	6.1	7.7	8.5	8.6	8.9	8.8	8.2
Max	19.3	17.8	15.7	15.0	14.5	13.2	10.9
Std	3.6	2.9	2.3	2.1	1.8	1.3	0.9

Dita	V						
	2 cm	5 cm	10 cm	20 cm	30 cm	50 cm	100 cm
1	-	-	-	-	-	-	-
2	-	-	-	-	-	-	-
3	-	-	-	-	-	-	-
4	15.9	14.6	13.4	13.3	13.6	13.2	11.8
5	19.6	17.6	15.8	15.0	14.2	13.2	11.8
6	19.2	17.5	16.0	15.4	14.9	13.6	11.8
7	-	-	-	-	-	-	-
8	-	-	-	-	-	-	-
9	-	-	-	-	-	-	-
10	21.4	20.1	18.3	17.5	16.3	14.7	12.4
11	22.1	20.0	18.4	17.6	16.6	14.9	12.5
12	23.7	20.9	19.2	18.2	17.1	15.2	12.7
13	25.2	22.4	20.4	18.9	17.7	15.8	13.9
14	-	-	-	-	-	-	-
15	-	-	-	-	-	-	-
16	24.9	22.2	20.3	19.5	18.3	16.5	13.5
17	26.1	22.9	20.8	20.2	18.8	16.9	13.7
18	17.9	17.7	18.4	18.7	18.6	17.2	13.9
19	21.1	19.1	18.3	17.9	17.6	16.9	14.2
20	23.6	20.3	18.9	18.4	17.6	16.8	14.2
21	-	-	-	-	-	-	-
22	-	-	-	-	-	-	-
23	18.1	19.4	18.1	18.2	17.8	16.9	14.5
24	26.2	22.4	20.2	19.5	18.2	16.9	14.5
25	26.7	23.0	21.2	20.2	19.4	17.2	14.6
26	27.5	22.6	21.5	20.8	19.7	17.9	14.7
27	30.1	23.8	21.9	21.2	20.2	17.9	14.9
28	-	-	-	-	-	-	-
29	-	-	-	-	-	-	-
30	24.3	21.5	20.4	19.8	19.2	18.2	15.4
31	24.3	22.2	21.0	20.6	19.7	18.2	15.5
Mes	23.1	20.6	19.1	18.5	17.7	16.2	13.7
Min	15.9	14.6	13.4	13.3	13.6	13.2	11.8
Max	30.1	23.8	21.9	21.2	20.2	18.2	15.5
Std	3.7	2.4	2.2	2.1	1.9	1.6	1.2

Dita	VI						
	2 cm	5 cm	10 cm	20 cm	30 cm	50 cm	100 cm
1	29.6	24.2	20.5	20.4	20.2	18.4	15.6
2	29.4	24.0	22.5	22.0	20.8	18.8	15.7
3	29.5	24.5	22.9	22.4	21.1	19.2	15.7
4	-	-	-	-	-	-	-
5	-	-	-	-	-	-	-
6	21.7	23.0	22.8	22.8	22.0	19.9	16.3
7	26.1	24.1	22.5	22.1	21.2	19.9	16.6
8	20.2	21.1	21.3	21.2	21.2	20.2	16.7
9	21.3	20.7	20.5	20.6	20.6	19.9	16.7
10	19.4	19.7	20.2	20.3	20.3	19.9	16.9
11	-	-	-	-	-	-	-
12	-	-	-	-	-	-	-
13	24.6	23.2	21.8	21.1	20.2	19.8	16.8
14	24.4	22.5	22.5	22.0	20.9	19.4	16.9
15	23.5	21.8	22.1	21.8	20.9	19.5	16.9
16	24.8	23.0	22.4	22.4	20.9	19.9	16.9
17	21.3	21.4	21.5	21.5	20.9	19.8	17.2
18	-	-	-	-	-	-	-
19	-	-	-	-	-	-	-
20	-	-	-	-	-	19.7	17.1
21	-	-	-	-	-	19.9	17.2
22	-	-	-	-	-	20.1	17.2
23	-	-	-	-	-	20.3	17.4
24	-	-	-	-	-	20.5	17.5
25	-	-	-	-	-	-	-
26	-	-	-	-	-	-	-
27	-	-	-	-	-	21.1	17.9
28	-	-	-	-	-	21.2	18.1
29	-	-	-	-	-	21.7	18.1
30	-	-	-	-	-	22.0	18.3
31							
Mes	24.3	22.6	21.8	21.6	20.9	20.1	17.0
Min	19.4	19.7	20.2	20.3	20.2	18.4	15.6
Max	29.6	24.5	22.9	22.8	22.0	22.0	18.3
Std	3.5	1.5	0.9	0.8	0.5	0.9	0.7

Dita	VII						
	2 cm	5 cm	10 cm	20 cm	30 cm	50 cm	100 cm
1	-	-	-	-	-	21.9	18.4
2	-	-	-	-	-	-	-
3	-	-	-	-	-	-	-
4	33.9	29.0	26.7	25.9	24.4	22.5	18.8
5	28.8	25.3	24.9	24.7	24.4	22.8	18.9
6	26.5	26.1	25.4	24.8	24.1	22.9	19.2
7	26.2	25.9	25.1	24.4	23.6	22.6	19.3
8	22.6	21.7	23.0	23.1	22.8	22.4	19.4
9	-	-	-	-	-	-	-
10	-	-	-	-	-	-	-
11	-	-	-	-	-	-	-
12	24.0	23.8	23.3	22.8	21.4	20.8	19.2
13	24.4	23.7	21.4	21.5	21.5	20.7	18.9
14	24.9	24.5	22.0	22.0	21.7	20.6	18.8
15	28.9	26.8	24.7	23.9	22.2	20.9	18.9
16	-	-	-	-	-	-	-
17	-	-	-	-	-	-	-
18	28.4	25.9	25.1	24.2	23.2	21.8	18.9
19	29.6	26.1	25.1	24.2	23.2	21.9	19.2
20	30.7	27.0	25.6	24.7	23.8	21.9	19.2
21	31.2	26.9	25.6	24.7	23.6	21.9	19.3
22	25.2	28.0	26.7	25.3	24.0	22.2	19.4
23	-	-	-	-	-	-	-
24	-	-	-	-	-	-	-
25	23.6	23.5	25.4	24.6	23.9	22.9	19.7
26	29.8	28.3	26.5	25.4	24.3	22.8	19.9
27	27.4	26.0	26.4	25.4	25.0	22.9	19.9
28	29.7	28.7	27.2	26.3	25.1	23.2	19.9
29	30.2	29.2	27.4	26.6	25.3	23.4	20.2
30	-	-	-	-	-	-	-
31	-	-	-	-	-	-	-
Mes	27.7	26.1	25.1	24.4	23.6	22.1	19.3
Min	22.6	21.7	21.4	21.5	21.4	20.6	18.4
Max	33.9	29.2	27.4	26.6	25.3	23.4	20.2
Std	3.0	2.0	1.7	1.4	1.2	0.9	0.5

Dita	VIII						
	2 cm	5 cm	10 cm	20 cm	30 cm	50 cm	100 cm
1	27.6	26.7	25.6	25.2	24.4	23.4	20.5
2	29.2	27.2	25.9	25.2	24.5	23.2	20.5
3	29.5	27.9	25.8	25.2	24.4	23.2	20.5
4	28.7	27.7	25.8	25.2	24.4	23.2	20.5
5	30.9	28.3	25.8	25.2	24.4	23.2	20.6
6	-	-	-	-	-	-	-
7	-	-	-	-	-	-	-
8	-	-	-	-	-	23.2	20.6
9	-	-	-	-	-	23.4	20.6
10	-	-	-	-	-	23.5	20.6
11	-	-	-	-	-	23.4	20.7
12	-	-	-	-	-	-	-
13	-	-	-	-	-	-	-
14	-	-	-	-	-	-	-
15	22.2	21.9	22.8	22.6	23.4	22.8	20.8
16	22.1	22.0	22.8	23.2	23.3	22.9	20.8
17	24.6	21.4	23.8	23.8	23.7	22.8	20.8
18	28.5	27.9	25.6	24.9	24.2	22.8	20.8
19	29.4	28.2	26.1	24.8	24.6	23.2	20.8
20	-	-	-	-	-	-	-
21	-	-	-	-	-	-	-
22	22.7	22.4	22.9	23.2	23.3	22.9	20.9
23	23.7	23.1	23.2	23.4	23.4	22.9	20.9
24	22.8	22.9	22.9	23.0	23.0	22.9	20.9
25	25.1	24.4	23.1	23.2	23.1	22.5	20.9
26	26.1	25.3	23.8	23.2	23.4	22.5	20.8
27	-	-	-	-	-	-	-
28	-	-	-	-	-	-	-
29	23.9	22.6	23.5	23.5	23.4	22.9	20.8
30	22.8	21.8	22.7	22.9	22.9	22.5	20.7
31	22.3	21.5	22.4	22.9	23.0	22.5	20.8
Mes	25.7	24.6	24.2	23.9	23.7	23.0	20.7
Min	22.1	21.4	22.4	22.6	22.9	22.5	20.5
Max	30.9	28.3	26.1	25.2	24.6	23.5	20.9
Std	3.1	2.7	1.4	1.0	0.6	0.3	0.1

Dita	IX						
	2 cm	5 cm	10 cm	20 cm	30 cm	50 cm	100 cm
1	23.0	-	21.3	22.9	23.0	22.4	20.7
2	19.6	-	21.6	22.4	22.6	22.4	20.8
3	-	-	-	-	-	-	-
4	-	-	-	-	-	-	-
5	20.2	-	21.7	21.6	21.7	21.6	20.5
6	20.2	-	21.4	21.2	21.6	21.5	20.5
7	21.2	-	21.0	21.4	21.6	21.4	20.4
8	22.4	-	21.6	21.9	21.9	21.2	20.5
9	19.3	-	20.9	21.8	21.8	21.4	20.2
10	-	-	-	-	-	-	-
11	-	-	-	-	-	-	-
12	19.1	-	19.5	19.8	20.4	20.8	20.2
13	19.0	-	18.7	19.5	20.1	20.4	19.7
14	19.3	-	19.2	19.8	20.0	20.2	19.9
15	20.9	-	20.2	20.1	20.4	20.2	19.8
16	18.9	-	19.8	20.3	20.4	20.2	19.7
17	-	-	-	-	-	-	-
18	-	-	-	-	-	-	-
19	15.3	-	17.2	17.7	18.6	19.4	19.5
20	15.5	-	17.4	17.7	18.1	18.9	19.4
21	14.9	-	16.4	17.0	17.7	18.7	19.2
22	14.1	-	16.1	16.5	17.3	18.3	18.9
23	14.4	-	15.4	15.9	16.8	17.9	18.7
24	-	-	-	-	-	-	-
25	-	-	-	-	-	-	-
26	15.7	-	16.1	16.2	16.4	16.9	18.2
27	16.5	-	16.6	16.5	16.8	17.2	17.9
28	15.7	-	16.2	16.5	16.9	17.2	17.9
29	14.6	-	16.2	16.4	16.8	17.2	17.7
30	17.3	-	16.5	16.1	16.7	17.2	17.7
31							
Mes	18.1	-	18.7	19.0	19.4	19.7	19.5
Min	14.1	-	15.4	15.9	16.4	16.9	17.7
Max	23.0	-	21.7	22.9	23.0	22.4	20.8
Std	2.7	-	2.3	2.4	2.2	1.8	1.0

Dita	X						
	2 cm	5 cm	10 cm	20 cm	30 cm	50 cm	100 cm
1	-	-	-	-	-	-	-
2	-	-	-	-	-	-	-
3	12.2	12.7	15.9	16.2	16.8	17.2	17.5
4	12.1	12.2	14.6	14.9	15.7	16.9	17.5
5	-	-	-	-	-	-	-
6	-	-	-	-	-	-	-
7	-	-	-	-	-	-	-
8	-	-	-	-	-	-	-
9	-	-	-	-	-	-	-
10	-	-	-	-	-	-	-
11	-	-	-	-	-	-	-
12	-	-	-	-	-	-	-
13	14.8	14.7	15.5	15.5	15.8	15.9	16.5
14	14.4	14.9	15.1	15.2	15.8	15.9	16.4
15	-	-	-	-	-	-	-
16	-	-	-	-	-	-	-
17	-	-	-	-	-	-	-
18	-	-	-	-	-	15.1	16.1
19	-	-	-	-	-	14.9	16.0
20	-	-	-	-	-	14.6	15.9
21	-	-	-	-	-	-	-
22	-	-	-	-	-	-	-
23	-	-	-	-	-	-	-
24	11.9	11.7	13.0	13.2	13.6	14.2	15.4
25	13.9	13.9	13.2	13.6	13.7	14.4	15.3
26	13.7	13.7	13.4	13.4	14.1	14.4	15.3
27	12.7	12.7	13.4	13.4	13.9	14.4	15.4
28	12.1	12.2	13.0	13.2	13.8	14.4	15.4
29	-	-	-	-	-	-	-
30	-	-	-	-	-	-	-
31	12.8	12.5	13.0	13.2	13.7	14.5	15.5
Mes	13.1	13.1	14.0	14.2	14.7	15.1	16.0
Min	11.9	11.7	13.0	13.2	13.6	14.2	15.3
Max	14.8	14.9	15.9	16.2	16.8	17.2	17.5
Std	1.1	1.1	1.1	1.1	1.2	1.0	0.8

Dita	XI						
	2 cm	5 cm	10 cm	20 cm	30 cm	50 cm	100 cm
1	12.7	12.6	12.8	13.0	13.2	13.9	14.9
2	12.9	12.6	12.9	13.0	13.4	13.8	14.8
3	11.4	11.4	12.0	12.7	13.1	13.7	14.7
4	11.0	11.9	12.0	12.3	12.8	13.5	14.5
5	-	-	-	-	-	-	-
6	-	-	-	-	-	-	-
7	-	-	-	-	6.3	13.3	14.4
8	10.6	11.1	12.1	12.4	12.7	13.4	14.4
9	9.3	9.3	11.2	11.4	12.2	13.4	14.4
10	10.4	10.1	10.8	11.0	11.9	12.9	14.2
11	-	-	-	-	-	12.9	14.2
12	-	-	-	-	-	-	-
13	-	-	-	-	-	-	-
14	-	-	-	-	-	-	-
15	-	-	-	-	-	-	-
16	-	-	-	-	-	11.8	13.6
17	-	-	-	-	-	-	-
18	-	-	-	-	-	-	-
19	-	-	-	-	-	-	-
20	-	-	-	-	-	-	-
21	7.7	7.7	9.9	10.4	11.1	11.9	13.3
22	6.9	7.0	9.1	9.7	10.5	11.8	13.2
23	7.2	8.3	9.1	9.2	10.2	11.9	13.2
24	5.6	7.5	8.9	9.2	9.9	11.2	12.9
25	7.6	7.6	8.9	9.1	10.0	10.9	12.8
26	-	-	-	-	-	-	-
27	-	-	-	-	-	-	-
28	-	-	-	-	-	-	-
29	4.1	4.4	6.2	6.8	8.0	9.8	12.2
30	5.5	5.3	6.7	7.1	7.9	9.4	11.9
31							
Mes	8.8	9.1	10.2	10.5	10.9	12.3	13.7
Min	4.1	4.4	6.2	6.8	6.3	9.4	11.9
Max	12.9	12.6	12.9	13.0	13.4	13.9	14.9
Std	2.8	2.6	2.1	2.1	2.2	1.4	0.9

Dita	XII						
	2 cm	5 cm	10 cm	20 cm	30 cm	50 cm	100 cm
1	5.6	5.4	6.9	7.3	7.9	9.2	11.8
2	6.5	6.5	6.9	7.1	7.9	9.2	11.6
3	-	-	-	-	-	-	-
4	-	-	-	-	-	-	-
5	8.1	7.9	8.1	8.2	8.7	9.4	11.3
6	8.2	8.0	8.2	8.2	8.8	9.4	11.3
7	8.1	8.0	8.3	8.2	8.9	9.4	11.2
8	7.9	7.7	8.3	8.4	8.9	9.4	11.2
9	8.0	8.0	8.5	8.5	8.9	9.5	11.2
10	-	-	-	-	-	-	-
11	-	-	-	-	-	-	-
12	-	-	-	-	-	-	-
13	-	-	-	-	-	-	-
14	-	-	-	-	-	8.9	11.0
15	-	-	-	-	-	-	-
16	-	-	-	-	-	-	-
17	-	-	-	-	-	-	-
18	-	-	-	-	-	-	-
19	2.2	2.5	5.4	6.1	7.3	8.9	10.5
20	1.2	1.9	4.4	5.2	6.3	8.2	10.5
21	1.5	1.6	3.8	4.4	5.6	7.7	10.4
22	2.4	2.5	3.9	4.4	5.4	7.2	10.2
23	4.7	4.5	4.5	4.6	5.5	7.2	9.9
24	-	-	-	-	-	-	-
25	-	-	-	-	-	-	-
26	-	-	-	-	-	-	-
27	4.7	4.7	5.2	5.4	6.0	7.2	9.5
28	5.6	5.6	6.0	6.0	6.4	7.2	9.5
29	6.3	6.3	6.3	6.2	6.7	7.4	9.4
30	5.7	5.6	6.1	6.2	6.7	7.4	9.4
31	-	-	-	-	-	-	-
Mes	5.4	5.4	6.3	6.5	7.2	8.4	10.6
Min	1.2	1.6	3.8	4.4	5.4	7.2	9.4
Max	8.2	8.0	8.5	8.5	8.9	9.5	11.8
Std	2.5	2.3	1.7	1.5	1.3	1.0	0.8

7 Hidrologjia

7.1 Rrjeti hidrologjik i Kosovës

Lumenjtë e Kosovës derdhen në Detin Adriatik (Drini i Bardhë, duke përfshirë Bistrica Pejë, Bistrica Deçan, Bistrica Prizren, Klina, Istog, Mirusha, Toplluha dhe Plava), Deti i Zi (Ibri duke përfshirë lumenjtë Sitnica, Llap dhe Drenica, Morava Binçes duke përfshirë lumin Kriva Reka) dhe Detin Egje (Lepenci me lumin kryesor Nerodime).

Rrjeti i stacioneve hidrologjike ka shpërndarje të tillë që siguron një mbulueshmëri të mirë të të gjitha pellgjeve lumore të lartepermendura dhe përbëhet nga 31 stacione te monitorimit te rregullt dhe 3 stacione te monitorimit me interes te veqant, për studimin e fisibilitetit për ndërtimin e digave në hidrosistemin Kike - Kremenate. Stacionet janë të pajisura me sensorë automatikë presioni dhe lata për regjistrimin e nivelit të ujit (shih tabelën 7.1 dhe figura 7.1). dhe lata. Dymbëdhjetë (12) nga stacionet e rrjetit te monitorimit te rregullt dhe tri stacione nga monitorimi i veqant lejojnë një qasje në të dhëna në kohë reale nëpërmjet GPRS nga një server qendror. Të dhënat e këtyre stacioneve online janë regjistruar në intervale prej 15 minutash, ndërsa të dhënat e 19 stacioneve të tjera në rrjetin e monitorimit regjistrohen në intervale 60 minutëshe. Të dhënat më të fundit nga stacionet online janë publikuar në web faqën e Institutit Hidrometeorologjik shih linkun: http://ihmk-rks.net.

Tabelë 7.1: Stacionet funksionale hidrometrike gjatë 2022

Nr	Pellgu	Stacioni	Lumi	Gjerësia gjeografike	Gjatësia gjeografike	Lartësia mbidetare (m lmd)
1	Drini Bardhë	Grykë	Bistrica Pejës	42° 39' 42.30"	20° 15' 04.39"	581
2	Drini Bardhë	Drelaj	Bistrica Pejës	42° 42' 01.61"	20° 08' 31.42"	965
3	Drini Bardhë	Klinë	Lumi Klina	42° 36' 54.60"	20° 34' 38.48"	380
4	Drini Bardhë	Mirushë	Lumi Mirusha	42° 31' 18.42"	20° 33' 51.94"	366
5	Drini Bardhë	Deqan	Bistrica e Deqanit	42° 33' 00.70"	20° 15' 17.68"	678
6	Drini Bardhë	Këpuz	Drini Bardhë	42° 30' 25.38"	20° 31' 50.78"	355
7	Drini Bardhë	Gjonaj	Drini Bardhë	42° 15' 15.39"	20° 38' 57.83"	306
8	Ibri	Lluzhan	Lumi Llapi	42° 49' 10.89"	21° 10' 05.46"	565
9	Ibri	Nedakovc	Lumi Sitnica	42° 47' 52.97"	20° 59' 24.77"	517
10	Ibri	Lipjan	Lumi Sitnica	42° 30' 57.36"	21° 06' 25.91"	546
11	Ibri	Leposaviç	Lumi Iber	43° 05' 50.75"	20° 47' 58.13"	456
12	Ibri	Lupç i Epërm	Lumi Kaqanollit	42° 51' 47.79"	21° 05' 36.3"	644
13	Ibri	Mitrovicë	Lumi Iber	42° 52' 03.6"	20° 49' 10.7"	540
14	Ibri	Mramorë	Lumi i Mramorit	42° 38' 09.70"	21° 16' 23.70"	660
15	Ibri	Orllanë				
16	Lepenci	Brod	Lumi Lepenci	42° 16' 21.83"	21° 08' 00.56"	634
17	Lepenci	Hani i Elezit	Lumi Lepenci	42° 08' 29.22"	21° 17' 49.74"	354
18	Lepenci	Kaçanik	Lumi Nerodime	42° 13' 45.62"	21° 15' 23.98"	478
19	Morava e Binçes	Viti	Morava e Binçes	42° 19' 04.16"	21° 21' 34.12"	506
20	Morava e Binçes	Konçul	Lumi Kriva Reka	42° 29' 42.20"	21° 40' 00.04"	428
21	Morava e Binçes	Domorovcë	Lumi Kriva Reka	42° 30' 36.55"	21° 37' 55.56"	429
22	Morava e Binçes	Hajnoc	Lumi Kremenatë	42° 38' 29.66"	21° 31' 42.88"	527
23	Morava e Binçes	Hogosht	Lumi Hogosht	42° 38' 24.03"	21° 38' 36.93"	562
24	Morava e Binçes	Shipashnicë	Lumi Desivojcë	42° 36' 17.60"	21° 40' 08.37"	525
25	Plavë	Mlikë	Lumi Brod	42° 01' 55.50"	20° 38' 44.80"	980

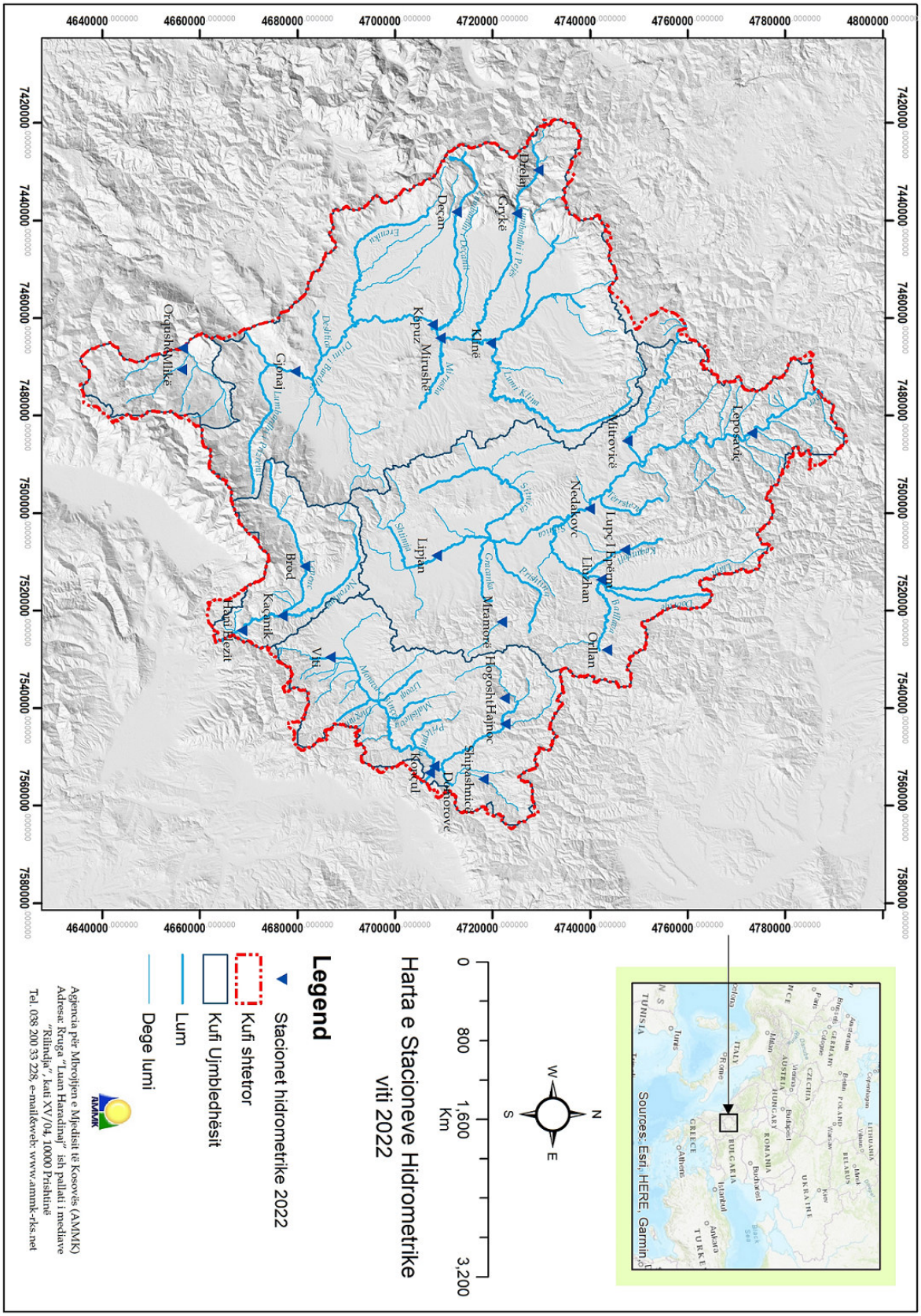

Figurë 7.1: Rrjeti i stacioneve hidrologjike në Kosovë

8 Të dhënat hidrologjike 2022 Nivelet

8.1 Brod

Niveli i ujit (cm): 2022
Pellgu i lumit: Lepenci
Emri i lumit: Lepenc
Lartësia mbidetare e st.: 642 m lmd
Distanca nga grykëderdhja: 45 km
Zona ujëmbledhëse: 241 km^2

Dita	I	II	III	IV	V	VI	VII	VIII	IX	X	XI	XII
1	41	40	42	78	50	44	38	20	22	27	23	31
2	41	39	42	74	51	44	40	21	24	25	22	29
3	42	39	41	65	53	43	37	22	25	29	23	29
4	42	40	41	54	49	43	39	22	23	28	22	28
5	42	39	42	50	48	41	38	20	23	26	22	29
6	41	39	50	49	47	42	39	19	21	24	40	27
7	41	40	41	49	49	42	39	18	21	22	33	27
8	41	48	42	48	49	43	49	18	20	22	31	26
9	41	42	41	49	49	51	101	18	23	22	29	26
10	42	45	41	51	49	44	73	19	21	22	28	26
11	42	40	41	50	48	61	49	20	22	24	27	35
12	42	39	41	49	48	64	31	20	22	25	28	36
13	43	40	41	47	49	59	27	20	22	24	28	32
14	44	39	41	47	48	51	25	24	21	29	28	35
15	41	40	41	46	50	44	24	21	20	28	27	68
16	43	40	44	47	50	43	23	21	22	27	27	60
17	44	41	43	49	48	43	22	20	22	26	27	62
18	43	41	44	49	50	42	21	19	22	26	28	59
19	42	41	44	48	48	41	21	18	21	26	35	50
20	42	41	43	49	47	41	21	20	20	27	60	42
21	42	46	43	49	46	40	19	20	20	28	101	35
22	41	45	42	56	47	39	19	20	21	29	72	33
23	41	43	42	65	47	41	19	28	22	27	65	31
24	40	44	43	61	47	43	21	25	21	26	51	30
25	41	43	43	57	47	40	20	23	20	25	39	29
26	40	42	44	56	46	40	19	22	21	24	34	28
27	39	43	44	53	46	39	22	21	34	23	32	28
28	40	43	44	52	47	39	22	21	24	23	31	29
29	40		44	51	47	39	21	21	24	23	30	28
30	40		45	50	46	38	23	21	23	23	31	27
31	39		51		44		21	21		23		26
Dita	26+	5	12+	8+	21+	30	22+	19	6+	7+	2	10+
Min	38	37	39	44	42	35	16	15	18	20	20	24
Mes	41	42	43	53	48	44	32	21	22	25	36	35
Max	46	62	81	94	72	75	127	70	62	34	138	84
Dita	13+	21	31	1	3	9	9	23	27	16	21	15

Ditë të barabarta ose që bien nën vlerat e treguara:

Dita	Vlerë	Dita	Vlerë	Dita	Vlerë	Dita	Vlerë	Dita	Vlerë
365	101	356	65	183	40	60	22	8	19
364	101	350	60	150	32	50	22	7	19
363	78	340	51	130	28	40	21	6	19
362	74	330	50	120	28	30	21	5	19
361	73	320	49	110	27	25	20	4	18
360	72	300	48	100	26	20	20	3	18
359	68	270	44	90	24	15	20	2	18
358	65	240	42	80	23	10	19	1	18
357	65	210	41	70	23	9	19		

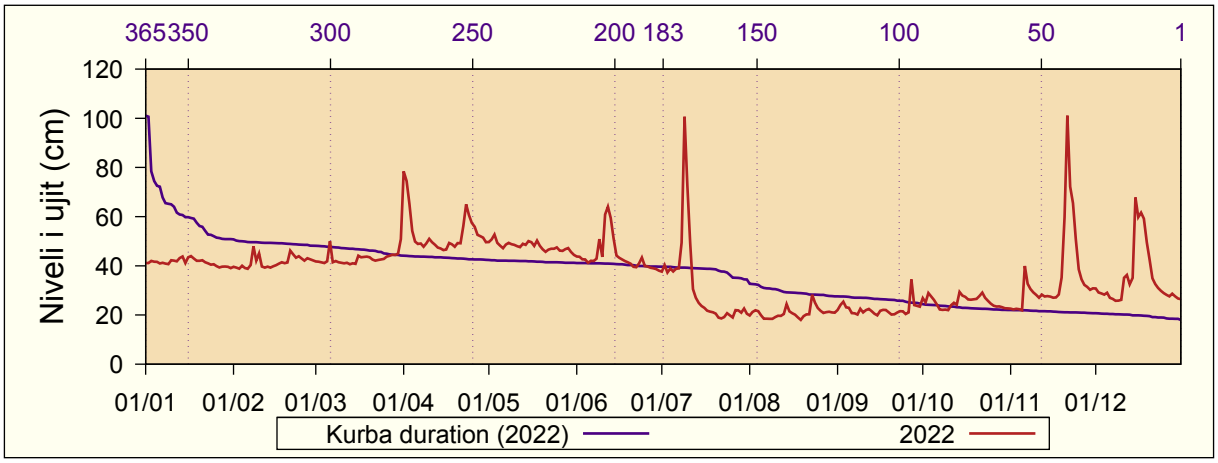

8.2 Deçan

Niveli i ujit (cm): 2022
Pellgu i lumit: Drini i Bardhë
Emri i lumit: Bistrica e Deçanit

Lartësia mbidetare e st.: 678 m lmd
Distanca nga grykëderdhja: 29.4 km
Zona ujëmbledhëse: 114 km^2

Dita	I	II	III	IV	V	VI	VII	VIII	IX	X	XI	XII
1	40	40	43	76	77	61	41	37	37	51	38	-
2	40	39	42	75	82	59	41	36	41	50	38	-
3	42	39	42	71	83	58	40	36	40	50	38	-
4	41	39	42	66	80	58	40	35	38	48	37	-
5	41	40	42	62	78	57	40	35	37	47	42	-
6	42	40	42	60	77	58	40	35	37	46	61	-
7	43	39	42	60	80	56	39	36	36	45	60	-
8	42	40	42	62	83	54	41	36	36	44	55	-
9	41	40	41	65	82	52	44	36	42	43	51	-
10	41	40	41	66	82	51	40	36	39	43	51	-
11	41	40	41	63	83	57	39	37	38	43	49	-
12	41	41	40	61	83	56	39	38	38	42	48	-
13	40	40	40	61	89	54	38	38	38	42	46	-
14	40	40	41	62	92	52	38	38	37	51	45	-
15	40	40	41	66	89	50	38	37	37	52	45	-
16	40	42	43	70	86	48	37	37	38	48	44	-
17	40	42	44	70	84	49	37	36	48	46	52	-
18	39	42	43	66	83	48	37	36	44	45	53	-
19	40	42	43	63	73	47	37	36	41	45	65	-
20	40	44	42	61	70	46	36	37	40	44	106	-
21	40	45	42	59	70	45	36	39	39	43	90	-
22	40	46	42	60	72	45	36	38	39	42	61	-
23	39	45	43	72	73	46	36	42	39	41	-	-
24	39	44	44	73	79	47	36	44	38	40	-	-
25	39	43	47	74	76	44	37	39	38	40	-	-
26	40	44	48	78	74	44	36	37	51	40	-	-
27	39	44	49	77	71	43	36	37	69	40	-	-
28	39	44	50	80	68	41	36	36	57	39	-	-
29	39		50	78	68	41	36	37	54	39	-	-
30	39		51	76	65	42	36	37	52	39	-	-
31	39		55		63		36	37		38		-
Dita	23+	7	6+	7+	21	29	20	4+	16	11+	16	-
Min	37	28	37	55	60	39	32	33	28	35	32	-
Mes	40	42	44	68	78	50	38	37	42	44	53	-
Max	45	48	68	85	114	64	46	66	86	57	151	-
Dita	7	22	1	2+	24	1	9+	23	27+	14	20	-

Ditë të barabarta ose që bien nën vlerat e treguara:

Dita	Vlerë	Dita	Vlerë	Dita	Vlerë	Dita	Vlerë	Dita	Vlerë
365	106	356	83	183	41	60	36	8	-
364	92	350	80	150	40	50	36	7	-
363	90	340	76	130	40	40	35	6	-
362	89	330	72	120	39	30	-	5	-
361	89	320	66	110	39	25	-	4	-
360	86	300	60	100	38	20	-	3	-
359	84	270	51	90	38	15	-	2	-
358	83	240	45	80	37	10	-	1	-
357	83	210	43	70	37	9	-		

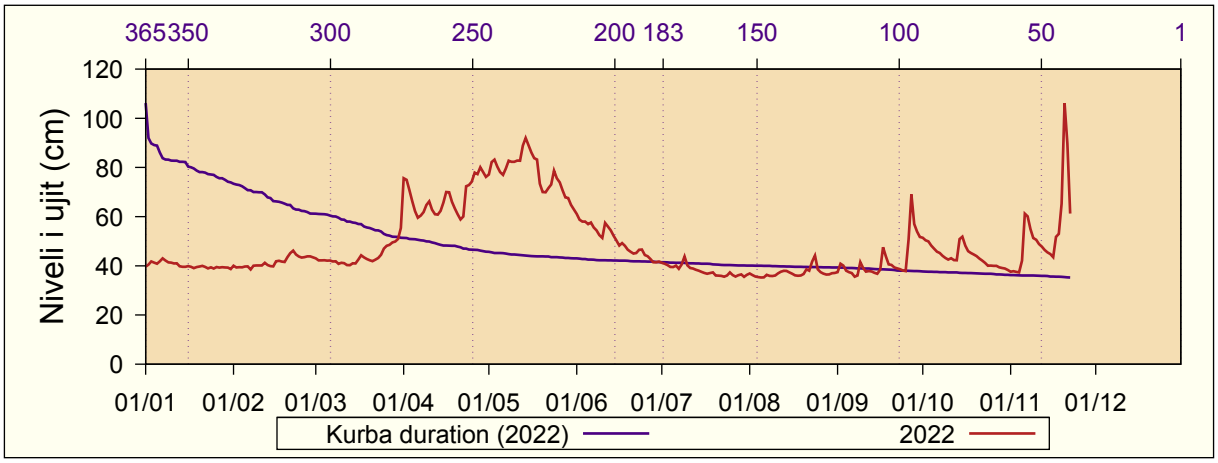

8.3 Drelaj

Niveli i ujit (cm): 2022
Pellgu i lumit: Drini i Bardhë
Emri i lumit: Bistrica e Pejës

Lartësia mbidetare e st.: 965 m lmd
Distanca nga grykëderdhja: 41 km
Zona ujëmbledhëse: 120 km^2

Dita	I	II	III	IV	V	VI	VII	VIII	IX	X	XI	XII
1	57	45	56	138	106	72	51	41	41	72	48	86
2	62	45	54	128	109	70	51	41	50	69	48	85
3	62	45	53	102	108	68	49	41	47	67	47	82
4	61	45	52	88	101	67	47	41	43	65	47	80
5	60	44	52	83	99	65	48	40	42	63	53	79
6	62	44	52	81	100	65	48	40	41	61	67	78
7	65	45	51	86	107	64	47	40	40	60	68	77
8	61	46	50	90	109	64	49	40	39	59	61	81
9	58	46	49	98	108	63	55	40	51	58	57	90
10	56	46	49	102	108	62	53	40	54	56	55	98
11	55	47	49	91	104	72	50	41	48	57	53	151
12	53	49	48	84	105	73	49	41	47	57	53	129
13	52	48	48	84	110	74	48	41	45	56	53	110
14	50	49	48	89	117	69	47	42	43	58	52	102
15	49	48	49	94	114	66	46	41	42	63	51	132
16	50	50	52	99	108	63	46	40	50	60	52	142
17	49	54	56	96	107	63	45	40	83	58	68	173
18	49	54	54	88	106	62	45	38	75	56	71	142
19	48	54	53	83	99	60	45	38	62	55	98	123
20	47	60	52	80	95	59	44	38	57	54	189	112
21	47	75	51	76	93	57	43	39	54	54	173	105
22	47	73	51	82	93	56	42	39	52	53	137	99
23	46	66	52	125	93	57	42	39	51	52	141	93
24	46	62	55	118	94	59	46	39	50	52	122	88
25	51	60	59	115	93	56	49	38	48	51	113	84
26	46	59	63	111	90	54	44	38	70	51	105	82
27	44	60	66	110	85	53	43	38	129	50	98	79
28	45	58	68	110	83	51	43	38	99	50	96	77
29	44		68	108	82	50	43	41	83	50	91	75
30	44		72	104	79	51	43	42	76	49	88	73
31	44		83		76		43	39		48		71
Dita	29	6	12+	21+	31	29+	20+	26	8	31	3	31
Min	41	42	46	74	73	47	41	35	37	46	45	69
Mes	52	53	55	98	99	62	47	40	57	57	82	99
Max	67	77	113	151	121	79	59	53	153	75	212	195
Dita	7+	21	1	1	14	11	9	29	27+	1	20	17

Ditë të barabarta ose që bien nën vlerat e treguara:

Dita	Vlerë	Dita	Vlerë	Dita	Vlerë	Dita	Vlerë	Dita	Vlerë
365	189	356	132	183	56	60	45	8	39
364	173	350	122	150	52	50	44	7	38
363	173	340	110	130	51	40	43	6	38
362	151	330	107	120	50	30	41	5	38
361	142	320	102	110	49	25	41	4	38
360	142	300	93	100	49	20	40	3	38
359	141	270	81	90	48	15	40	2	38
358	138	240	68	80	47	10	39	1	38
357	137	210	61	70	46	9	39		

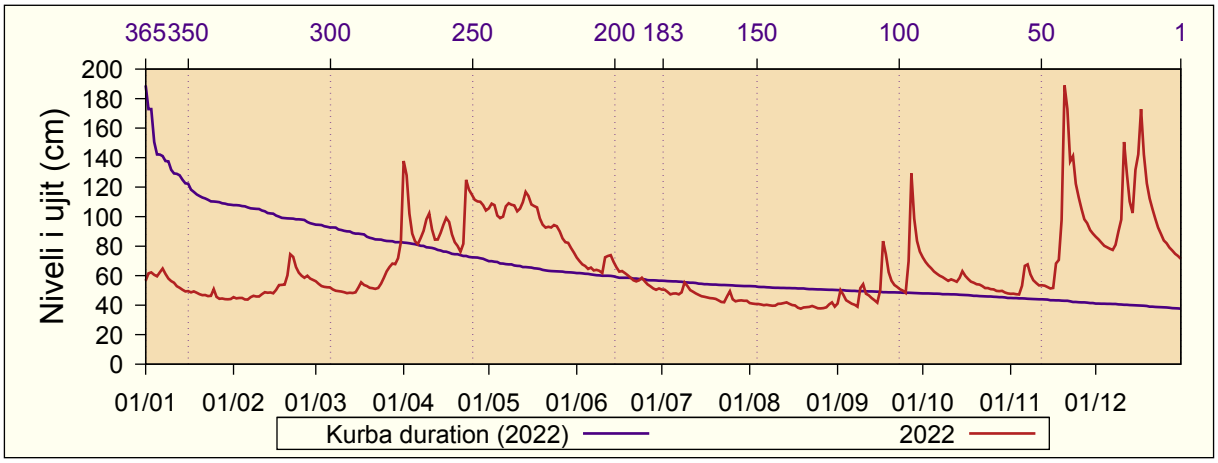

8.4 Domarovc

Niveli i ujit (cm): 2022
Pellgu i lumit: Morava e Binçës
Emri i lumit: Kriva Reka

Lartësia mbidetare e st.: 429 m lmd
Distanca nga grykëderdhja: 0.5 km
Zona ujëmbledhëse: 612.5 km^2

Dita	I	II	III	IV	V	VI	VII	VIII	IX	X	XI	XII
1	110	109	129	127	116	97	82	77	79	96	81	-
2	106	109	127	157	116	96	80	78	92	99	81	-
3	105	108	126	146	119	96	80	79	86	98	80	-
4	106	108	126	140	116	94	78	83	83	96	-	-
5	105	108	125	135	110	94	75	87	87	93	-	-
6	103	110	126	130	108	96	74	94	84	90	-	-
7	102	112	126	127	105	103	74	97	82	88	-	-
8	103	121	125	125	103	98	75	96	80	87	-	-
9	103	120	125	120	102	99	88	95	80	87	-	-
10	107	121	124	122	100	102	93	95	82	86	-	-
11	108	131	125	125	99	109	87	98	82	86	-	-
12	108	138	122	121	97	106	83	98	82	88	-	-
13	107	136	122	117	96	103	80	98	83	86	-	-
14	106	135	123	115	96	98	76	98	82	87	-	-
15	109	137	122	113	97	96	74	89	81	88	-	-
16	108	139	126	112	98	95	72	84	82	88	-	-
17	106	146	131	115	99	94	72	83	100	88	-	-
18	108	147	135	120	103	92	72	82	103	85	-	-
19	106	143	132	119	102	92	72	80	96	85	-	-
20	104	138	130	128	100	90	73	79	90	84	-	-
21	109	140	128	144	98	89	73	84	86	84	-	-
22	106	140	125	149	98	92	74	80	85	83	-	-
23	109	140	123	145	99	98	75	79	85	83	-	-
24	109	136	122	140	99	93	77	77	84	83	-	-
25	112	135	121	134	97	91	78	77	83	83	-	-
26	111	132	120	130	95	95	78	77	82	82	-	-
27	111	130	118	126	94	92	79	77	108	82	-	-
28	109	130	117	122	93	87	84	77	112	82	-	-
29	110		117	122	102	85	86	78	102	82	-	-
30	109		116	118	104	84	80	77	98	82	-	-
31	109		116		99		78	78		82		-
Dita	20	5	13+	16	27+	30	26	28+	1	31	3	-
Min	101	105	115	111	92	81	66	72	75	80	79	-
Mes	107	128	124	128	102	95	78	85	88	87	81	-
Max	119	151	137	170	120	116	97	105	129	100	82	-
Dita	25	18	18	2	3	11	9+	14	27	2	1	-

Ditë të barabarta ose që bien nën vlerat e treguara:

Dita	Vlerë	Dita	Vlerë	Dita	Vlerë	Dita	Vlerë	Dita	Vlerë
365	157	356	140	183	95	60	72	8	-
364	149	350	138	150	87	50	-	7	-
363	147	340	132	130	84	40	-	6	-
362	146	330	128	120	83	30	-	5	-
361	146	320	125	110	82	25	-	4	-
360	145	300	121	100	80	20	-	3	-
359	144	270	109	90	79	15	-	2	-
358	143	240	105	80	77	10	-	1	-
357	140	210	98	70	75	9	-		

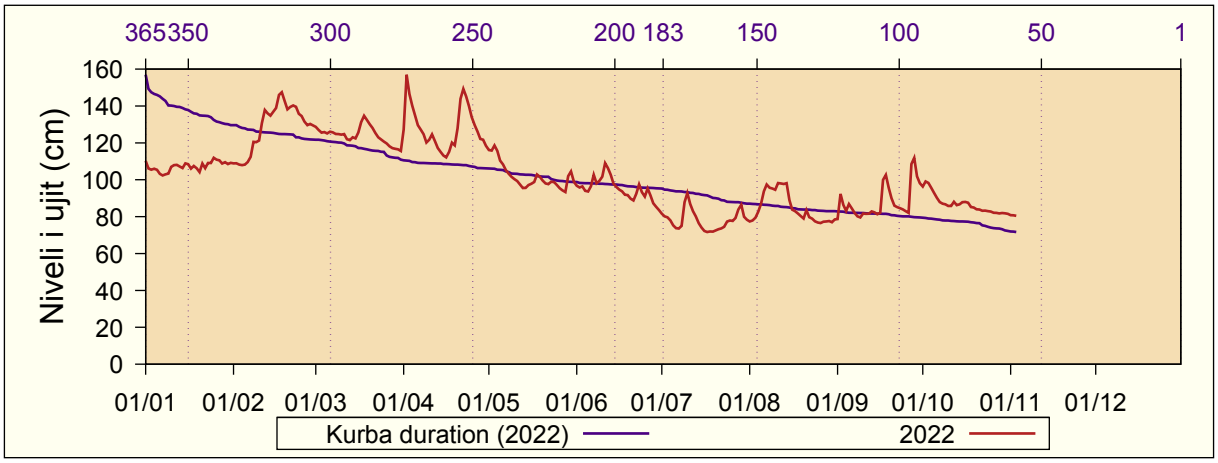

8.5 Gjonaj

Niveli i ujit (cm): 2022
Pellgu i lumit: Drini i Bardhë
Emri i lumit: Drini i Bardhë

Lartësia mbidetare e st.: 306 m lmd
Distanca nga grykëderdhja: 14.6 km
Zona ujëmbledhëse: 3951 km^2

Dita	I	II	III	IV	V	VI	VII	VIII	IX	X	XI	XII
1	203	180	186	244	-	-	-	-	160	225	168	250
2	200	180	184	333	-	-	-	-	164	215	167	257
3	200	178	182	325	-	-	-	-	164	205	166	248
4	201	177	181	288	-	-	-	-	166	198	166	240
5	199	176	180	259	-	-	-	-	169	193	165	235
6	198	176	184	244	-	-	-	-	169	189	167	230
7	235	178	198	236	-	-	-	-	167	186	192	227
8	231	198	196	233	-	-	-	-	165	183	197	229
9	221	191	190	231	-	-	-	-	167	181	190	290
10	227	189	188	241	-	-	-	139	174	179	185	266
11	225	187	187	249	-	-	-	141	174	179	181	366
12	216	186	185	-	-	-	-	141	173	181	179	448
13	208	185	182	-	-	-	-	143	169	179	177	413
14	202	185	181	-	-	-	-	142	167	179	175	341
15	199	184	181	-	-	-	-	146	165	190	174	530
16	197	191	183	-	-	-	-	148	168	194	172	467
17	195	205	188	-	-	-	-	146	307	189	207	431
18	193	200	191	-	-	-	-	145	280	184	211	450
19	191	194	189	-	-	-	-	144	220	182	234	387
20	189	193	187	-	-	-	-	145	201	180	326	340
21	193	201	184	-	-	-	-	148	192	179	628	309
22	192	203	182	-	-	-	-	149	185	178	633	290
23	189	201	181	-	-	-	-	151	181	176	551	-
24	186	196	181	-	-	-	-	160	177	175	527	268
25	183	192	181	-	-	-	-	157	175	174	394	260
26	182	189	184	-	-	-	-	156	175	173	332	253
27	182	187	186	-	-	-	-	154	287	172	302	247
28	181	188	188	-	-	-	-	151	284	171	284	242
29	181		190	-	-	-	-	152	250	169	-	238
30	179		190	-	-	-	-	155	251	169	258	234
31	179		196		-		-	158		168		231
Dita	31	5+	5+	1	-	-	-	10+	1	30+	5+	8
Min	178	176	180	204	-	-	-	139	158	168	165	225
Mes	199	189	186	262	-	-	-	149	195	184	266	307
Max	246	207	204	358	-	-	-	164	429	235	696	616
Dita	7	17	31	2	-	-	-	24	17	1	22	15

Ditë të barabarta ose që bien nën vlerat e treguara:

Dita	Vlerë	Dita	Vlerë	Dita	Vlerë	Dita	Vlerë	Dita	Vlerë
365	633	356	413	183	177	60	-	8	-
364	628	350	333	150	165	50	-	7	-
363	551	340	287	130	145	40	-	6	-
362	530	330	253	120	-	30	-	5	-
361	527	320	241	110	-	25	-	4	-
360	467	300	216	100	-	20	-	3	-
359	450	270	194	90	-	15	-	2	-
358	448	240	187	80	-	10	-	1	-
357	431	210	181	70	-	9	-		

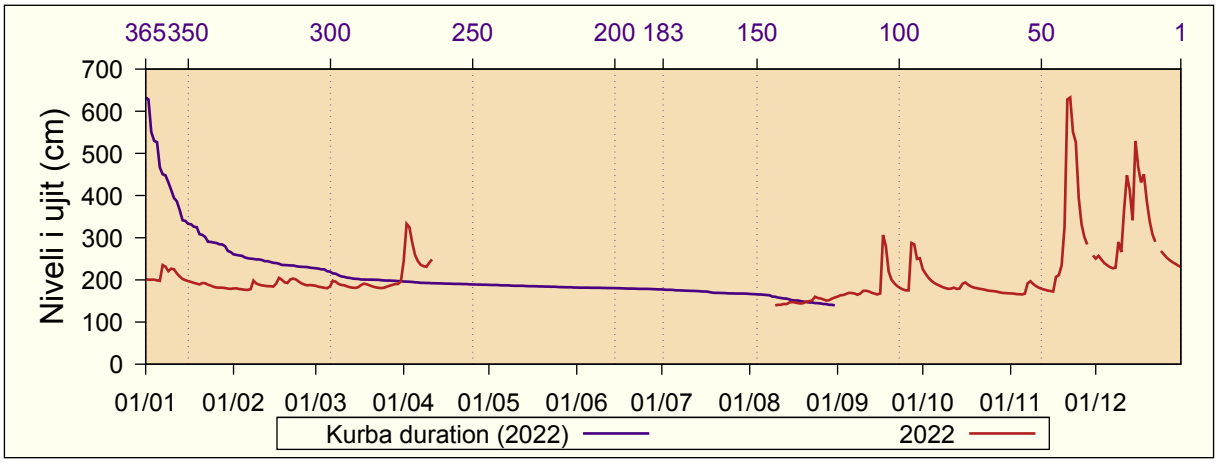

8.6 Grykë e Rugovës

Niveli i ujit (cm): 2022
Pellgu i lumit: Drini i Bardhë
Emri i lumit: Bistrica e Pejës

Lartësia mbidetare e st.: 581 m lmd
Distanca nga grykëderdhja: 31.4 km
Zona ujëmbledhëse: 264 km^2

Dita	I	II	III	IV	V	VI	VII	VIII	IX	X	XI	XII
1	73	55	64	130	113	79	55	45	47	76	51	78
2	78	54	63	127	118	76	54	44	59	73	50	76
3	79	54	62	112	121	75	54	44	60	70	50	73
4	77	53	62	100	112	74	52	44	54	68	50	71
5	75	54	62	92	109	72	52	43	53	66	55	69
6	77	54	62	89	109	72	52	43	50	64	89	68
7	79	54	60	92	113	71	51	43	49	62	87	68
8	76	55	59	97	115	70	50	43	48	61	75	71
9	73	54	58	104	114	70	55	42	59	60	69	82
10	71	54	58	107	113	68	54	42	65	58	65	90
11	69	56	57	98	111	77	51	43	58	59	62	127
12	66	57	56	92	111	79	50	43	56	58	61	118
13	63	57	56	92	115	80	49	44	54	58	60	110
14	64	57	57	97	119	77	48	44	52	72	59	103
15	63	57	59	102	118	72	47	44	50	76	58	123
16	62	59	64	106	115	69	47	43	57	69	57	126
17	62	62	68	103	114	67	47	42	89	65	70	164
18	61	62	66	97	112	65	46	41	84	62	73	145
19	60	63	64	90	107	63	45	41	71	61	100	129
20	59	68	63	87	102	62	45	40	65	60	156	120
21	59	83	62	83	101	61	44	42	62	58	157	113
22	58	82	62	87	101	61	44	43	60	57	133	108
23	58	76	64	121	100	62	44	44	57	56	120	103
24	57	72	68	120	101	64	48	47	56	55	111	99
25	58	69	73	119	100	60	51	43	55	55	101	94
26	56	68	77	118	97	58	46	42	70	54	95	91
27	56	68	80	117	93	57	45	41	125	53	89	88
28	55	66	84	116	90	56	45	42	106	53	85	86
29	55		83	114	89	55	45	45	90	52	81	84
30	55		87	111	86	55	45	50	82	52	78	82
31	55		96		82		45	48		51		80
Dita	29+	3+	6	22	31	29+	21	19+	1	30+	3+	7
Min	54	53	50	80	79	54	43	40	46	51	49	66
Mes	65	62	66	104	107	68	49	43	65	61	81	98
Max	82	86	121	143	129	84	60	60	150	85	209	212
Dita	7	22	31	1	3	11	24+	23	27	14	20	17

Ditë të barabarta ose që bien nën vlerat e treguara:

Dita	Vlerë	Dita	Vlerë	Dita	Vlerë	Dita	Vlerë	Dita	Vlerë
365	164	356	126	183	64	60	51	8	42
364	157	350	120	150	60	50	49	7	42
363	156	340	115	130	58	40	46	6	42
362	145	330	112	120	57	30	45	5	42
361	133	320	108	110	56	25	44	4	41
360	130	300	98	100	55	20	44	3	41
359	129	270	85	90	55	15	43	2	41
358	127	240	76	80	54	10	42	1	40
357	127	210	69	70	52	9	42		

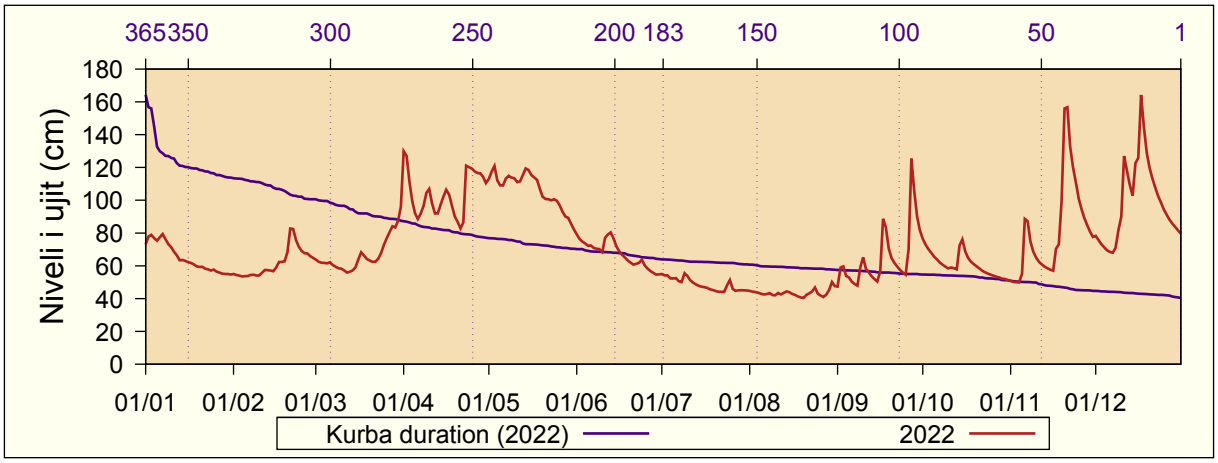

8.7 Hani i Elezit

Niveli i ujit (cm): 2022
Pellgu i lumit: Lepenci
Emri i lumit: Lepenc

Lartësia mbidetare e st.: 376 m lmd
Distanca nga grykëderdhja: 21.7 km
Zona ujëmbledhëse: 620.2 km^2

Dita	I	II	III	IV	V	VI	VII	VIII	IX	X	XI	XII
1	68	57	76	136	92	69	47	52	49	55	52	85
2	67	56	74	129	93	68	47	50	54	60	51	83
3	67	56	73	119	94	68	51	49	54	55	51	81
4	65	56	73	110	90	66	47	48	51	54	51	79
5	64	56	71	102	86	64	46	47	53	53	51	78
6	63	56	74	97	85	65	55	47	50	52	74	76
7	63	61	79	96	85	68	48	46	49	52	77	76
8	63	63	77	98	86	66	54	47	48	51	69	75
9	62	63	74	97	86	67	137	46	50	50	65	79
10	65	68	72	100	84	69	125	46	53	50	63	84
11	64	72	70	97	84	94	102	48	50	52	61	108
12	63	73	68	94	82	96	89	47	55	55	63	103
13	61	74	66	91	83	93	81	47	51	54	62	97
14	60	75	68	89	84	88	78	53	49	74	60	94
15	62	78	69	88	88	82	75	54	48	66	59	147
16	62	79	73	88	86	76	74	49	48	62	58	132
17	61	80	80	92	87	73	71	48	60	60	61	135
18	61	79	80	95	87	70	66	47	57	58	61	134
19	60	77	77	93	85	67	65	46	52	57	79	118
20	59	77	74	94	80	65	64	50	50	56	97	110
21	60	91	72	100	79	64	63	50	50	55	183	104
22	58	95	71	104	78	62	56	57	49	55	149	99
23	58	92	70	110	79	61	53	58	49	54	142	95
24	58	83	71	107	79	68	52	62	49	54	117	91
25	56	79	73	105	80	61	52	53	48	53	103	88
26	56	75	76	103	77	56	52	51	48	52	95	86
27	56	76	77	100	75	54	54	49	76	52	90	84
28	56	79	79	99	75	53	62	48	64	52	86	82
29	56		80	96	80	51	58	48	58	53	83	80
30	55		81	93	77	49	54	53	56	53	81	79
31	55		91		72		53	50		52		77
Dita	25+	5	13+	13	28	29+	2	5+	8+	10	3	5
Min	53	53	63	79	60	47	42	44	46	48	49	67
Mes	61	72	74	101	83	68	65	50	53	55	80	95
Max	70	98	128	150	118	105	169	99	91	77	212	171
Dita	1	21+	31	1	17	11	9	22	27	14	21	15

Ditë të barabarta ose që bien nën vlerat e treguara:

Dita	Vlerë	Dita	Vlerë	Dita	Vlerë	Dita	Vlerë	Dita	Vlerë
365	183	356	129	183	67	60	52	8	47
364	149	350	110	150	62	50	51	7	47
363	147	340	102	130	60	40	50	6	47
362	142	330	97	120	58	30	49	5	46
361	137	320	94	110	56	25	48	4	46
360	136	300	88	100	55	20	48	3	46
359	135	270	81	90	54	15	48	2	46
358	134	240	77	80	53	10	47	1	46
357	132	210	73	70	53	9	47		

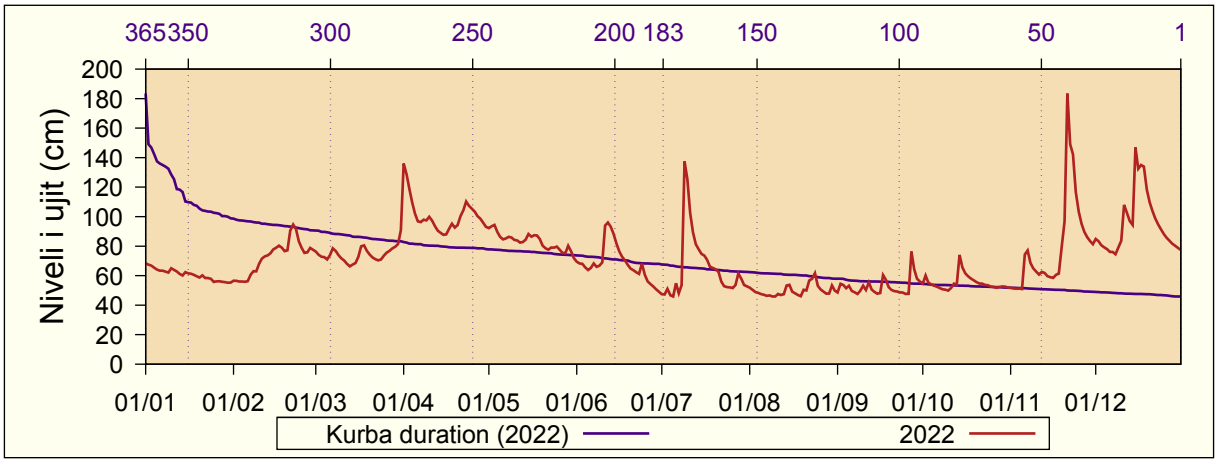

8.8 Kaçanik

Niveli i ujit (cm): 2022
Pellgu i lumit: Lepenci
Emri i lumit: Nerodime

Lartësia mbidetare e st.: 478 m lmd
Distanca nga grykëderdhja: 0.7 km
Zona ujëmbledhëse: 214 km^2

Dita	I	II	III	IV	V	VI	VII	VIII	IX	X	XI	XII
1	39	35	50	62	55	41	48	42	31	29	-	-
2	39	35	48	64	54	41	51	40	32	31	-	-
3	38	36	47	64	54	42	54	40	31	27	-	-
4	37	36	46	59	52	44	52	40	30	26	-	-
5	37	35	45	57	52	44	51	39	31	25	-	-
6	38	36	48	56	50	44	50	38	29	25	-	-
7	38	38	52	56	50	45	49	38	28	25	-	-
8	38	40	52	56	49	44	48	39	29	25	-	-
9	38	41	49	56	49	46	64	38	30	25	-	-
10	39	45	49	56	47	45	61	37	32	25	-	-
11	38	45	47	56	47	50	53	38	29	27	-	-
12	37	46	45	55	47	45	50	36	31	29	-	-
13	37	47	44	54	46	46	49	35	27	28	-	-
14	36	49	44	54	46	50	49	38	26	38	-	-
15	37	51	45	53	46	49	48	39	27	30	-	-
16	37	51	48	54	45	48	48	35	28	27	-	-
17	36	50	51	54	45	47	48	35	41	26	-	-
18	36	48	51	58	45	46	47	35	35	-	-	-
19	35	45	49	57	43	46	45	35	28	-	-	-
20	35	45	47	57	41	46	45	35	26	-	-	-
21	36	54	46	61	40	45	46	35	25	-	-	-
22	35	55	45	60	40	46	45	37	25	-	-	-
23	35	57	45	62	41	46	45	35	24	-	-	-
24	34	51	46	62	41	51	45	38	24	-	-	-
25	33	48	48	61	41	46	45	34	24	-	-	-
26	33	46	49	61	42	45	43	33	25	-	-	-
27	35	47	50	59	41	46	44	32	41	-	-	-
28	34	51	50	58	42	45	48	32	34	-	-	-
29	35		52	56	45	44	45	32	30	-	-	-
30	34		52	55	44	46	43	34	30	-	-	-
31	35		54		41		42	32		-		-
Dita	25	1	13	13+	21	2	26+	28+	24+	8	-	-
Min	32	34	42	52	38	39	41	30	22	23	-	-
Mes	36	45	48	58	46	46	48	36	29	28	-	-
Max	41	59	60	67	59	57	68	51	49	40	-	-
Dita	10	23	1	2+	3	30	9	22	17	14	-	-

Ditë të barabarta ose që bien nën vlerat e treguara:

Dita	Vlerë	Dita	Vlerë	Dita	Vlerë	Dita	Vlerë	Dita	Vlerë
365	64	356	61	183	39	60	-	8	-
364	64	350	57	150	36	50	-	7	-
363	64	340	56	130	34	40	-	6	-
362	62	330	54	120	32	30	-	5	-
361	62	320	52	110	30	25	-	4	-
360	62	300	50	100	28	20	-	3	-
359	61	270	47	90	26	15	-	2	-
358	61	240	45	80	25	10	-	1	-
357	61	210	43	70	-	9	-		

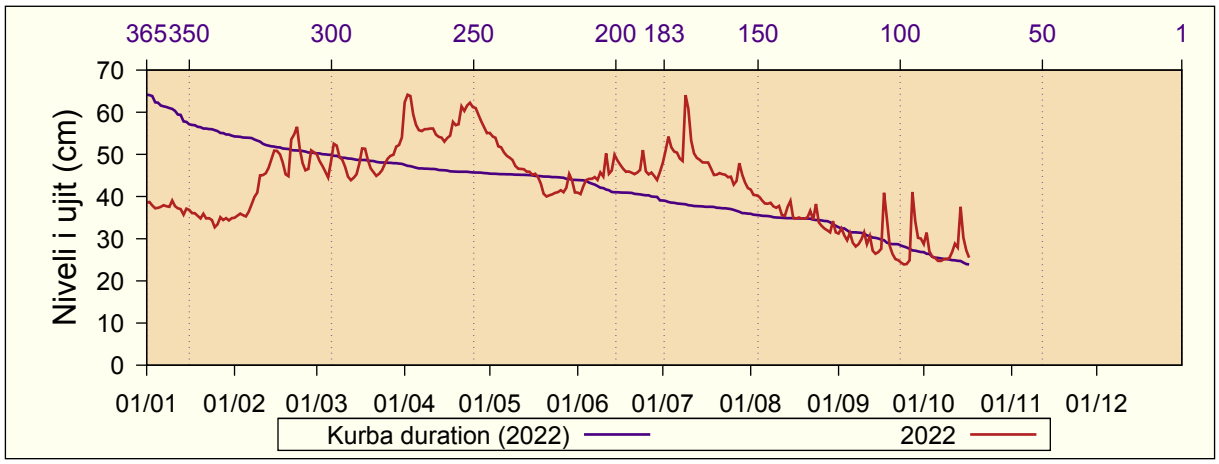

8.9 Këpuz

Niveli i ujit (cm): 2022
Pellgu i lumit: Drini i Bardhë
Emri i lumit: Drini i Bardhë

Lartësia mbidetare e st.: 355 m lmd
Distanca nga grykëderdhja: 56.6 km
Zona ujëmbledhëse: 2160 km^2

Dita	I	II	III	IV	V	VI	VII	VIII	IX	X	XI	XII
1	97	80	85	147	150	112	71	61	86	124	92	165
2	98	79	84	200	158	109	71	60	90	119	92	169
3	101	79	83	176	177	112	72	61	96	114	90	156
4	101	78	82	155	166	106	71	61	97	110	90	150
5	100	77	82	142	156	108	69	60	97	107	91	145
6	99	77	87	133	152	105	73	60	97	104	102	142
7	104	79	94	129	152	106	72	60	94	102	134	139
8	103	80	90	130	157	104	70	59	92	100	123	141
9	100	79	87	137	156	105	73	58	94	99	116	149
10	103	78	85	144	153	106	75	61	105	97	110	152
11	104	79	85	138	151	106	73	62	102	98	107	298
12	101	80	83	129	147	110	70	61	99	98	104	348
13	96	81	82	125	152	112	68	62	97	96	102	258
14	93	81	82	126	162	110	65	67	95	102	100	220
15	92	80	82	130	165	105	63	72	93	121	99	355
16	91	82	84	136	158	102	62	67	92	113	98	290
17	90	85	89	137	154	99	59	66	115	109	104	340
18	89	85	92	132	150	96	60	66	137	106	111	322
19	88	84	89	125	144	92	59	66	117	104	124	261
20	87	84	87	123	135	88	58	67	109	103	284	226
21	87	90	85	122	131	85	57	70	104	103	579	200
22	86	95	84	120	130	85	57	72	100	101	392	188
23	85	95	84	141	129	84	56	84	98	99	449	179
24	84	91	84	158	130	87	57	84	96	99	340	171
25	82	89	87	158	134	85	59	82	95	98	258	165
26	81	87	91	158	140	82	60	79	97	97	222	159
27	81	86	94	156	133	78	59	77	171	96	200	154
28	81	87	97	157	126	77	60	76	165	94	186	150
29	80		99	154	126	75	62	76	141	93	-	147
30	80		101	147	126	73	63	81	133	93	159	144
31	79		104		121		62	85		93		141
Dita	31	6	15	1	31	30	17	9	1	30+	5	7+
Min	78	76	80	106	114	72	53	57	85	92	89	137
Mes	92	83	88	142	146	97	65	68	107	103	174	201
Max	106	97	106	210	186	118	76	93	188	128	625	404
Dita	10+	22	31	2	3	3	9+	23	27	1	21	15

Ditë të barabarta ose që bien nën vlerat e treguara:

Dita	Vlerë	Dita	Vlerë	Dita	Vlerë	Dita	Vlerë	Dita	Vlerë
365	579	356	290	183	98	60	77	8	59
364	449	350	222	150	92	50	72	7	58
363	392	340	171	130	88	40	69	6	58
362	355	330	159	120	86	30	63	5	57
361	348	320	156	110	85	25	62	4	57
360	340	300	147	100	84	20	61	3	57
359	340	270	129	90	82	15	60	2	56
358	322	240	110	80	81	10	59	1	-
357	298	210	102	70	79	9	59		

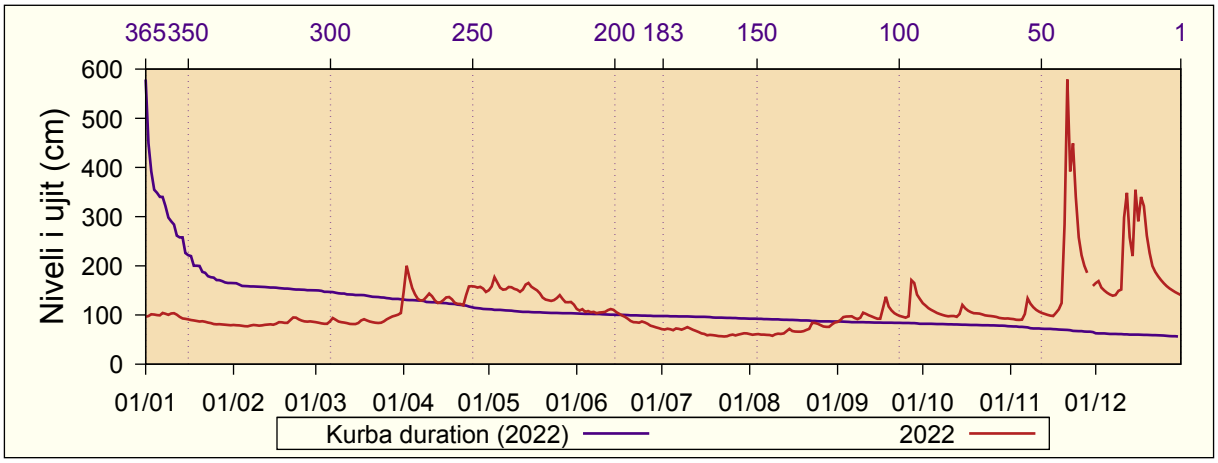

8.10 Klinë

Niveli i ujit (cm): 2022
Pellgu i lumit: Drini i Bardhë
Emri i lumit: Klina

Lartësia mbidetare e st.: 380 m lmd
Distanca nga grykëderdhja: 0.9 km
Zona ujëmbledhëse: 423 km^2

Dita	I	II	III	IV	V	VI	VII	VIII	IX	X	XI	XII
1	39	36	38	43	37	29	23	25	31	39	31	53
2	37	36	37	63	37	30	23	25	30	37	31	55
3	38	35	37	60	38	28	23	25	33	37	31	52
4	38	35	38	55	38	28	23	25	32	36	32	50
5	37	35	37	53	36	26	22	25	33	36	31	49
6	36	34	37	48	36	26	24	25	32	36	32	48
7	36	36	38	44	35	28	24	25	31	35	32	47
8	36	38	38	42	35	29	25	25	30	35	32	47
9	36	37	38	40	34	29	26	25	31	35	33	47
10	39	38	39	40	34	35	27	25	36	34	33	46
11	40	40	39	41	34	31	27	25	34	34	33	111
12	39	41	38	40	33	30	26	25	33	34	33	138
13	38	41	38	39	32	29	27	25	33	34	33	91
14	37	40	39	37	31	28	25	28	32	34	33	77
15	38	40	40	36	30	28	25	31	30	36	33	149
16	40	41	42	36	30	27	25	29	30	35	33	102
17	40	46	48	35	30	27	25	28	37	34	34	118
18	39	45	49	37	30	27	25	28	53	33	37	96
19	39	42	45	36	31	27	25	27	41	34	39	81
20	38	40	42	38	31	26	25	26	37	33	111	74
21	38	39	40	45	30	25	25	30	35	33	208	69
22	38	40	39	46	29	24	25	30	34	32	111	66
23	36	42	37	44	28	27	25	28	34	32	149	63
24	37	40	36	42	28	28	25	28	33	32	95	60
25	35	39	36	40	28	26	25	27	32	32	76	57
26	35	38	36	39	27	24	25	27	33	31	67	56
27	36	38	36	39	26	24	25	27	53	31	61	54
28	36	39	35	38	26	24	25	26	52	32	57	54
29	36		35	38	28	23	25	27	43	31	55	53
30	36		36	37	32	23	25	27	42	31	53	52
31	36		36		30		25	34		31		51
Dita	25	4+	26+	15+	27	28+	4+	13	1+	4	3	8+
Min	31	33	33	34	24	22	20	23	28	22	29	45
Mes	37	39	39	42	32	27	25	27	36	34	56	70
Max	42	47	52	67	40	41	31	41	75	45	244	191
Dita	16	17+	17	2	4+	10	10	21	18	1	21	15

Ditë të barabarta ose që bien nën vlerat e treguara:

Dita	Vlerë	Dita	Vlerë	Dita	Vlerë	Dita	Vlerë	Dita	Vlerë
365	208	356	96	183	35	60	27	8	24
364	149	350	74	150	33	50	26	7	23
363	149	340	57	130	32	40	25	6	23
362	138	330	53	120	31	30	25	5	23
361	118	320	48	110	31	25	25	4	23
360	111	300	42	100	30	20	25	3	23
359	111	270	39	90	29	15	25	2	23
358	111	240	38	80	28	10	24	1	22
357	102	210	36	70	27	9	24		

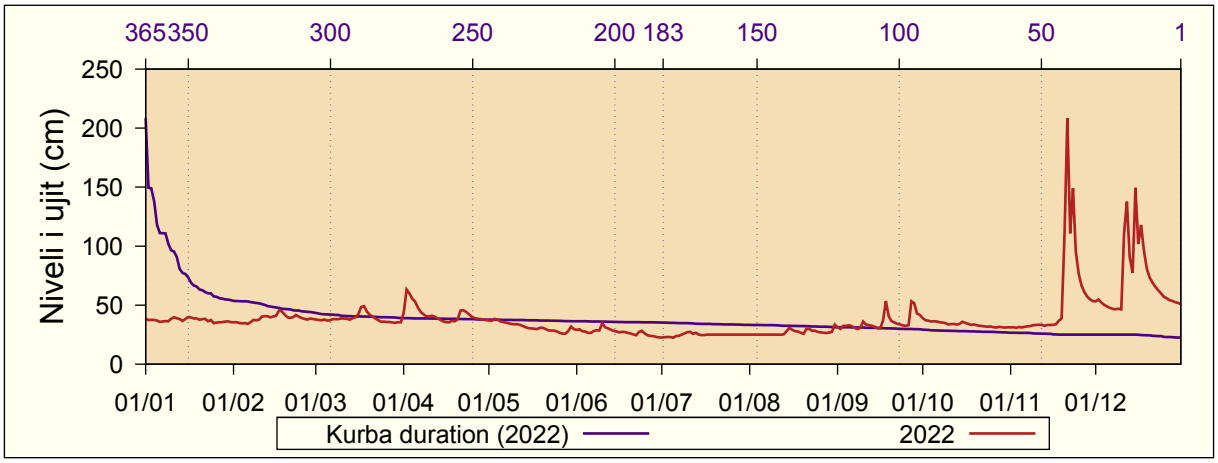

8.11 Konçul

Niveli i ujit (cm): 2022
Pellgu i lumit: Morava e Binçës
Emri i lumit: Morava e Binçës
Lartësia mbidetare e st.: 428 m lmd
Distanca nga grykëderdhja: 254 km
Zona ujëmbledhëse: 1558.6 km^2

Dita	I	II	III	IV	V	VI	VII	VIII	IX	X	XI	XII
1	259	221	269	278	261	220	200	184	187	207	192	229
2	253	223	266	322	257	217	198	182	205	214	192	233
3	253	223	263	307	260	215	197	181	198	212	193	229
4	249	222	261	292	258	212	196	179	191	205	192	226
5	245	220	261	281	253	211	195	178	195	202	193	224
6	240	223	265	273	249	213	197	177	192	199	194	222
7	237	227	275	269	247	220	196	178	189	197	200	222
8	235	240	276	268	244	216	195	179	186	195	202	221
9	234	242	271	264	242	221	223	177	185	194	198	222
10	238	244	265	264	240	231	253	177	191	193	196	221
11	239	258	263	270	241	240	230	176	192	194	195	231
12	237	272	257	267	238	241	206	178	193	200	195	262
13	233	278	254	264	237	234	196	184	191	200	197	264
14	227	280	255	261	235	226	191	200	189	207	197	261
15	228	288	255	259	234	220	189	204	186	223	196	477
16	232	296	262	257	235	216	188	189	187	217	196	397
17	228	310	273	257	234	214	185	185	215	210	209	390
18	230	315	285	266	236	213	184	182	235	204	222	389
19	227	304	281	273	233	213	183	181	215	201	222	343
20	223	292	274	279	229	210	182	179	205	199	242	315
21	227	291	269	295	226	209	181	189	198	197	383	297
22	225	295	264	304	224	213	180	212	194	196	341	284
23	225	294	261	302	225	217	179	194	193	196	309	275
24	225	285	258	294	226	216	178	189	191	195	292	267
25	222	278	258	286	224	216	178	188	189	195	270	261
26	219	272	258	278	220	218	177	185	189	194	254	256
27	224	267	259	271	217	210	177	183	226	194	244	252
28	222	270	259	266	215	206	186	181	248	193	237	249
29	222		260	262	226	203	206	181	225	193	233	247
30	220		261	260	233	201	192	182	214	193	229	244
31	221		262		227		186	187		193		242
Dita	25	5	13	16+	28	30	26+	10+	9+	10+	5+	10
Min	216	218	249	256	214	200	176	176	184	192	191	219
Mes	232	265	265	276	236	217	194	185	200	200	227	273
Max	263	319	286	332	264	248	258	227	265	225	412	594
Dita	1	18	18	2	1	11	10	22	27	15	21	15

Ditë të barabarta ose që bien nën vlerat e treguara:

Dita	Vlerë	Dita	Vlerë	Dita	Vlerë	Dita	Vlerë	Dita	Vlerë
365	477	356	315	183	224	60	192	8	178
364	397	350	302	150	216	50	189	7	178
363	390	340	291	130	210	40	187	6	177
362	389	330	278	120	205	30	184	5	177
361	383	320	273	110	200	25	182	4	177
360	343	300	264	100	197	20	181	3	177
359	341	270	258	90	196	15	179	2	177
358	322	240	241	80	195	10	178	1	176
357	315	210	230	70	193	9	178		

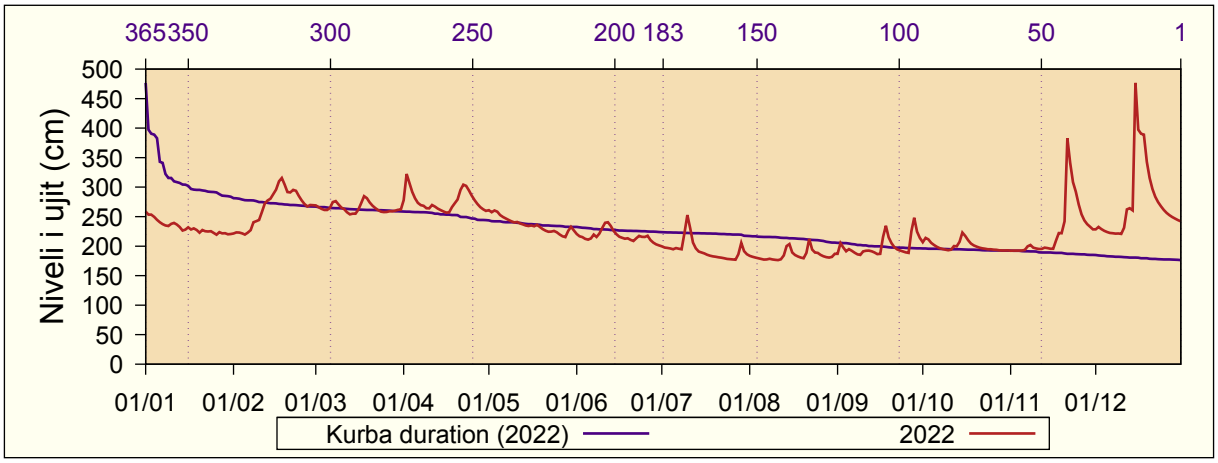

8.12 Leposaviç

Niveli i ujit (cm): 2022
Pellgu i lumit: Ibri
Emri i lumit: Ibri

Lartësia mbidetare e st.: 456 m lmd
Distanca nga grykëderdhja: 131 km
Zona ujëmbledhëse: 4701 km^2

Dita	I	II	III	IV	V	VI	VII	VIII	IX	X	XI	XII
1	160	149	154	178	187	152	146	135	144	161	146	202
2	158	148	156	190	187	147	143	135	154	157	142	199
3	157	149	154	182	187	146	134	135	157	152	142	191
4	155	148	155	179	185	145	132	134	153	150	141	172
5	154	148	154	183	184	137	136	133	157	149	142	174
6	153	143	149	183	183	137	140	132	153	147	139	178
7	154	143	149	181	173	144	143	133	149	146	138	175
8	153	150	152	179	162	150	147	134	147	145	138	167
9	152	157	154	174	174	151	145	135	149	147	143	167
10	152	159	155	168	175	152	142	135	154	147	143	167
11	155	161	154	170	173	152	141	135	152	153	142	199
12	157	162	153	177	165	145	147	134	153	152	141	257
13	156	157	148	177	165	145	147	141	151	151	138	268
14	152	156	147	175	158	151	145	148	149	154	137	252
15	157	160	152	175	146	150	152	149	148	153	138	301
16	149	164	159	169	150	150	165	143	148	146	143	336
17	147	168	167	161	160	149	156	141	160	147	145	384
18	148	169	171	164	162	146	137	140	175	153	150	359
19	152	166	167	170	162	140	132	140	167	151	158	336
20	150	160	160	174	162	138	132	140	163	151	321	296
21	152	160	156	180	155	143	132	166	156	151	432	268
22	152	166	158	192	142	146	131	148	153	149	374	253
23	145	165	159	199	146	148	130	145	150	141	391	241
24	143	164	162	193	159	148	132	142	148	143	335	232
25	146	162	165	192	160	145	136	139	147	149	285	226
26	147	160	162	187	159	137	137	139	149	149	251	222
27	147	153	157	186	158	135	134	139	172	148	228	217
28	147	151	156	189	152	144	136	138	181	148	214	213
29	148		159	186	143	143	139	138	172	146	-	210
30	142		162	184	145	143	137	146	166	140	204	195
31	142		163		155		136	147		139		180
Dita	30+	1+	13+	17+	30	6	23+	8+	1	30+	14+	8+
Min	141	142	146	154	140	133	130	131	143	138	137	160
Mes	151	157	157	180	164	145	140	140	156	149	198	233
Max	178	187	188	226	201	172	177	175	185	168	456	392
Dita	15	18	25	23	3	1	16	21	17	18+	21	17

Ditë të barabarta ose që bien nën vlerat e treguara:

Dita	Vlerë	Dita	Vlerë	Dita	Vlerë	Dita	Vlerë	Dita	Vlerë
365	432	356	301	183	152	60	142	8	132
364	391	350	253	150	149	50	140	7	132
363	384	340	213	130	148	40	138	6	132
362	374	330	192	120	147	30	137	5	132
361	359	320	185	110	147	25	136	4	132
360	336	300	175	100	146	20	135	3	131
359	336	270	165	90	145	15	134	2	130
358	335	240	159	80	143	10	133	1	-
357	321	210	155	70	143	9	132		

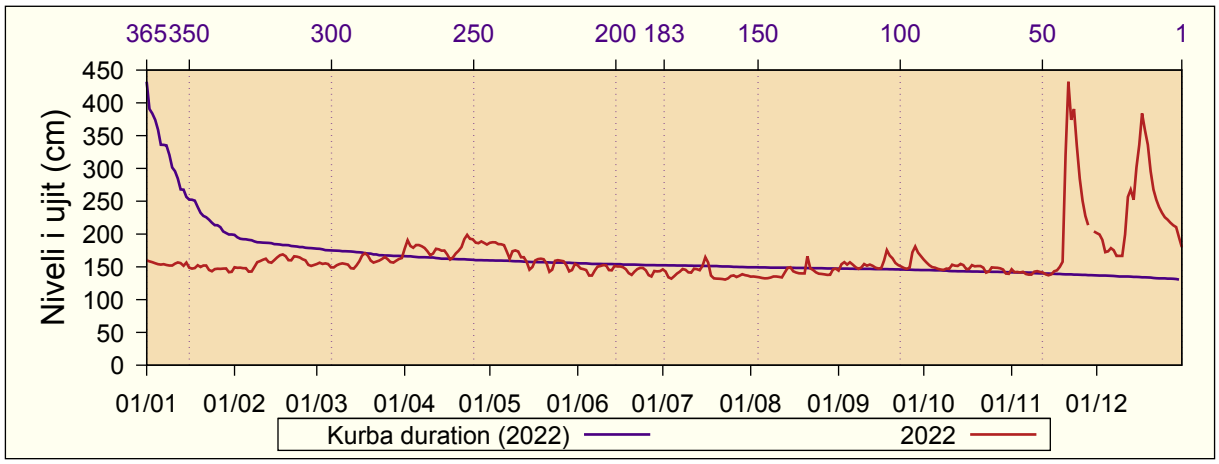

8.13 Lipjan

Niveli i ujit (cm): 2022
Pellgu i lumit: Ibri
Emri i lumit: Sitnica

Lartësia mbidetare e st.: 546 m lmd
Distanca nga grykëderdhja: 13.9 km
Zona ujëmbledhëse: - km^2

Dita	I	II	III	IV	V	VI	VII	VIII	IX	X	XI	XII
1	35	30	49	54	44	26	22	25	33	53	34	69
2	34	31	48	75	44	25	21	24	48	50	34	67
3	34	31	46	95	46	24	42	23	43	47	34	65
4	33	31	45	116	44	23	37	23	39	45	34	63
5	33	31	44	76	41	23	29	23	42	42	34	61
6	33	30	46	60	40	23	27	22	39	41	39	59
7	34	33	49	57	39	25	26	22	34	39	44	58
8	35	42	51	54	38	25	27	22	32	38	40	58
9	35	42	51	50	37	28	42	22	35	38	38	62
10	38	47	50	53	36	32	52	22	46	37	37	60
11	40	50	50	57	34	31	43	22	38	37	37	71
12	39	50	48	57	33	30	37	23	38	39	37	105
13	38	50	46	54	33	28	33	24	35	38	38	109
14	37	49	46	50	32	39	30	25	33	45	37	103
15	36	49	47	47	33	31	27	27	32	47	37	154
16	35	49	50	46	31	27	26	26	36	47	36	171
17	35	51	58	46	30	26	25	25	84	43	57	156
18	34	55	59	50	31	25	25	24	101	41	66	158
19	33	52	55	50	31	25	24	23	70	39	90	141
20	33	49	51	62	29	24	23	24	57	38	103	123
21	33	61	48	101	28	23	23	26	49	38	184	109
22	33	65	46	109	28	22	22	26	44	37	187	97
23	32	60	44	103	29	22	22	27	41	36	153	88
24	33	56	44	75	28	25	22	48	40	35	132	82
25	30	52	44	61	26	28	23	31	38	35	114	77
26	31	48	45	55	26	26	23	28	37	34	97	74
27	31	47	45	51	25	25	23	27	71	34	85	71
28	31	49	46	49	26	23	25	25	88	34	78	68
29	30		46	47	27	22	25	26	70	35	73	66
30	30		47	45	30	22	25	35	61	35	69	64
31	29		47		27		26	34		35		63
Dita	25	6	5+	30	27+	21+	2	11	1+	31	1+	8
Min	26	28	42	43	23	20	19	19	30	32	32	56
Mes	34	46	48	64	33	26	28	26	48	40	69	90
Max	42	67	61	125	47	47	55	63	124	56	210	183
Dita	11	22	17+	4	3+	14	3	24	17	1	22	16

Ditë të barabarta ose që bien nën vlerat e treguara:

Dita	Vlerë	Dita	Vlerë	Dita	Vlerë	Dita	Vlerë	Dita	Vlerë
365	187	356	123	183	38	60	26	8	22
364	184	350	105	150	35	50	25	7	22
363	171	340	88	130	34	40	25	6	22
362	158	330	74	120	33	30	23	5	22
361	156	320	67	110	32	25	23	4	22
360	154	300	58	100	31	20	23	3	22
359	153	270	50	90	30	15	22	2	22
358	141	240	46	80	28	10	22	1	21
357	132	210	42	70	27	9	22		

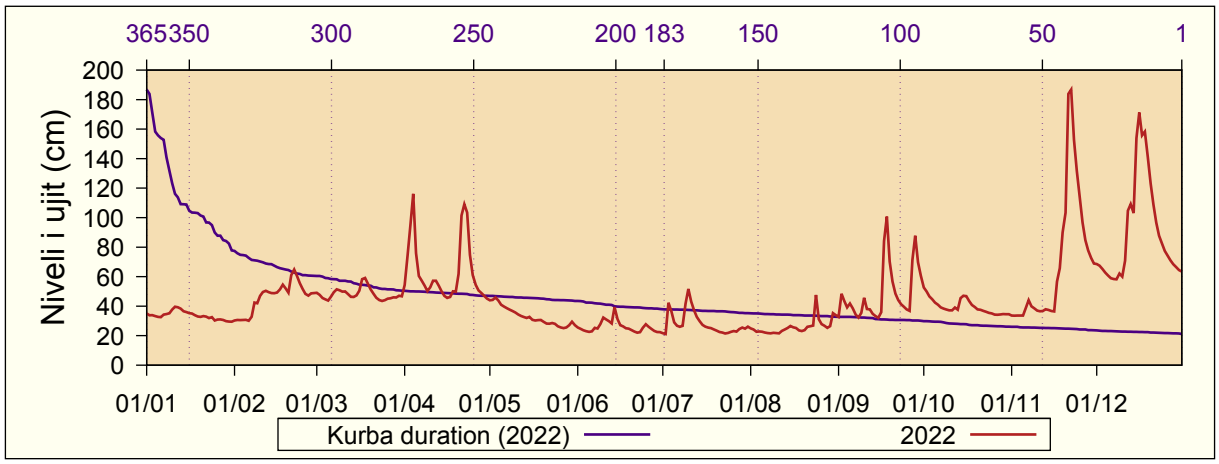

8.14 Lluzhan

Niveli i ujit (cm): 2022
Pellgu i lumit: Ibri
Emri i lumit: Llap

Lartësia mbidetare e st.: 565 m lmd
Distanca nga grykëderdhja: 26.6 km
Zona ujëmbledhëse: 694 km^2

Dita	I	II	III	IV	V	VI	VII	VIII	IX	X	XI	XII
1	108	87	95	140	102	81	74	68	75	88	73	-
2	106	86	94	147	101	80	73	68	109	86	73	-
3	106	86	94	134	101	80	72	67	80	84	72	-
4	103	86	94	134	98	79	72	67	80	82	71	-
5	102	86	94	133	96	79	74	65	86	81	72	-
6	102	87	95	124	95	84	73	65	79	80	74	-
7	101	91	95	122	98	84	72	65	76	79	74	-
8	100	100	94	119	94	84	71	67	74	78	73	-
9	99	97	94	116	93	86	74	65	79	78	74	-
10	99	100	95	118	92	83	76	66	78	77	74	-
11	98	101	94	116	91	84	74	65	79	78	73	-
12	96	103	93	112	90	83	72	66	80	77	73	-
13	95	102	93	109	90	85	71	68	76	77	73	-
14	93	101	95	107	89	81	71	81	75	80	-	-
15	94	100	102	104	88	80	71	74	74	78	-	-
16	93	101	121	103	87	79	70	72	77	77	-	-
17	92	103	138	103	87	80	69	70	106	76	-	-
18	91	104	127	103	88	80	68	69	104	76	-	-
19	90	102	117	102	86	78	68	68	91	75	-	-
20	90	101	112	109	85	77	67	71	87	75	-	-
21	91	101	108	118	84	78	67	77	84	75	-	-
22	90	102	106	120	84	80	67	82	81	73	-	-
23	90	101	105	131	85	78	66	76	80	73	-	-
24	89	99	107	126	84	77	66	74	78	73	-	-
25	86	97	110	118	83	76	67	72	77	73	-	-
26	87	96	112	113	82	78	67	71	80	73	-	-
27	88	96	112	109	81	77	67	69	129	73	-	-
28	87	96	112	107	81	75	68	70	106	72	-	-
29	87		112	105	84	74	73	70	96	73	-	-
30	86		113	104	82	74	68	72	92	73	-	-
31	87		114		81		68	72		73		-
Dita	25	4+	13	19+	28+	30	24	9	1	24+	2	-
Min	82	85	89	101	80	73	65	64	70	72	69	-
Mes	94	97	105	117	89	80	70	70	86	77	73	-
Max	109	104	140	157	103	99	86	108	168	89	76	-
Dita	1	18	17	1	1	6	29	21	2	1	6+	-

Ditë të barabarta ose që bien nën vlerat e treguara:

Dita	Vlerë	Dita	Vlerë	Dita	Vlerë	Dita	Vlerë	Dita	Vlerë
365	147	356	126	183	80	60	67	8	-
364	140	350	118	150	77	50	65	7	-
363	138	340	112	130	74	40	-	6	-
362	134	330	108	120	74	30	-	5	-
361	134	320	105	110	73	25	-	4	-
360	133	300	101	100	72	20	-	3	-
359	131	270	95	90	72	15	-	2	-
358	129	240	90	80	70	10	-	1	-
357	127	210	84	70	68	9	-		

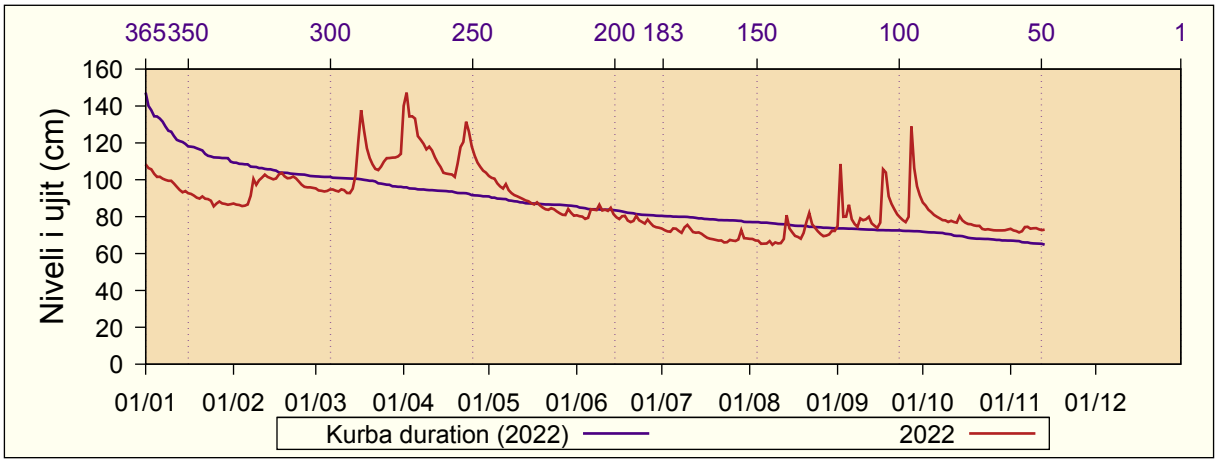

8.15 Mitrovicë

Niveli i ujit (cm): 2022
Pellgu i lumit: Ibri
Emri i lumit: Ibri

Lartësia mbidetare e st.: 540 m lmd
Distanca nga grykëderdhja: - km
Zona ujëmbledhëse: - km^2

Dita	I	II	III	IV	V	VI	VII	VIII	IX	X	XI	XII
1	43	66	66	81	119	76	68	57	55	59	65	113
2	42	64	66	70	120	75	67	56	57	54	62	111
3	42	65	67	58	118	75	56	56	60	51	61	91
4	42	61	68	70	116	65	55	56	55	52	60	77
5	42	56	58	76	118	53	66	56	54	52	58	90
6	43	47	53	87	119	55	67	56	59	51	53	92
7	46	49	57	91	92	75	74	56	57	50	52	78
8	42	64	68	89	88	74	72	60	56	50	56	77
9	43	64	69	70	116	73	68	60	59	57	63	77
10	44	65	70	70	115	75	58	58	58	68	61	75
11	67	65	67	90	99	64	60	53	58	71	60	96
12	61	55	60	96	100	54	71	55	62	70	56	100
13	58	49	53	94	98	54	70	59	61	72	50	100
14	65	55	57	95	72	73	73	65	60	72	49	100
15	55	66	69	97	64	74	103	58	60	59	59	117
16	50	68	72	78	91	72	104	57	62	58	60	116
17	50	68	77	74	93	71	77	56	60	72	62	144
18	66	68	74	90	95	60	58	57	62	70	61	142
19	59	57	66	97	95	52	58	59	60	71	59	141
20	62	51	59	97	94	53	58	72	62	71	108	140
21	64	55	61	95	67	71	58	96	59	72	110	141
22	53	64	71	100	56	71	57	61	59	60	84	140
23	45	64	73	87	81	71	58	57	59	56	122	141
24	51	65	87	84	93	71	58	56	59	69	123	140
25	53	68	74	96	93	59	63	55	59	70	114	139
26	56	60	66	95	94	51	56	55	62	71	112	139
27	59	52	61	114	94	62	57	55	65	71	107	139
28	61	55	60	113	66	71	57	55	61	70	105	139
29	52		74	113	57	73	58	57	61	60	99	139
30	45		72	113	73	75	58	56	60	57	111	114
31	62		72		86		57	55		65		89
Dita	3+	6+	5	4+	30	19+	26	11+	4+	9	13+	4+
Min	41	46	50	56	52	50	53	52	52	49	49	59
Mes	52	60	67	89	93	66	65	59	59	63	77	114
Max	120	125	133	140	140	129	131	121	94	123	148	149
Dita	14	17+	24	27	2+	1	16	21	18+	10+	21+	16

Ditë të barabarta ose që bien nën vlerat e treguara:

Dita	Vlerë	Dita	Vlerë	Dita	Vlerë	Dita	Vlerë	Dita	Vlerë
365	144	356	139	183	65	60	56	8	43
364	142	350	120	150	61	50	55	7	43
363	141	340	114	130	60	40	53	6	43
362	141	330	110	120	59	30	52	5	42
361	141	320	100	110	58	25	51	4	42
360	140	300	93	100	58	20	50	3	42
359	140	270	76	90	57	15	49	2	42
358	140	240	72	80	57	10	45	1	42
357	139	210	68	70	56	9	44		

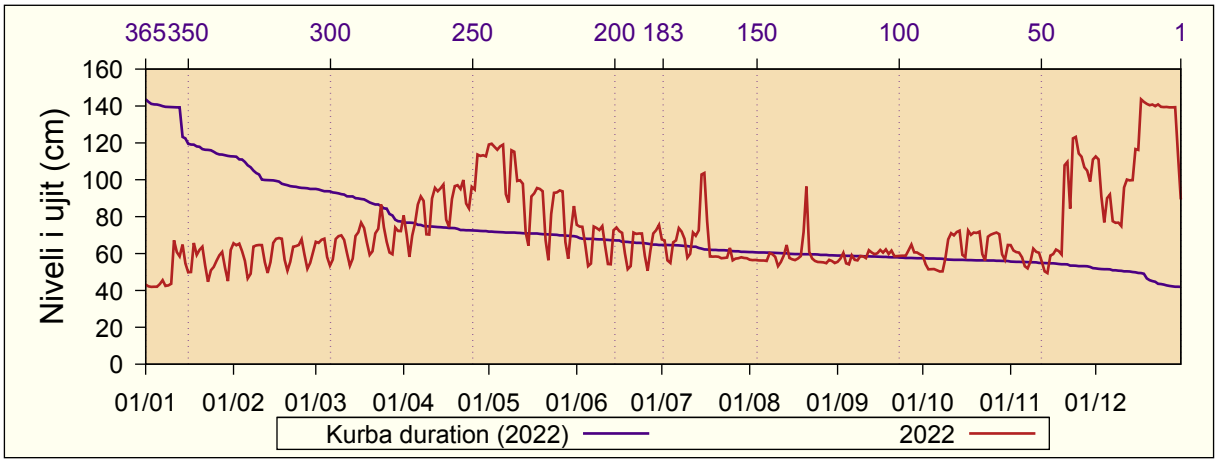

8.16 Mramorë

Niveli i ujit (cm): 2022
Pellgu i lumit: Ibri
Emri i lumit: Lumi i Mramorit

Lartësia mbidetare e st.: 660 m lmd
Distanca nga grykëderdhja: - km
Zona ujëmbledhëse: - km^2

Dita	I	II	III	IV	V	VI	VII	VIII	IX	X	XI	XII
1	7	4	14	24	14	-	-	-	-	5	-	3
2	6	4	13	29	14	-	-	-	14	6	-	3
3	6	4	13	26	15	-	-	-	-	5	-	3
4	5	-	13	23	13	-	-	-	-	4	-	3
5	5	6	13	21	12	-	-	-	-	4	-	-
6	5	6	14	20	12	-	-	-	-	3	-	-
7	5	11	14	19	11	-	-	-	-	3	-	-
8	5	12	14	18	10	-	-	-	-	-	-	-
9	6	13	14	17	9	-	-	-	-	-	-	-
10	7	21	14	17	8	-	-	-	-	-	-	-
11	6	26	14	16	8	-	-	-	-	-	-	11
12	6	24	12	15	7	-	-	-	-	-	-	19
13	-	23	12	14	7	-	-	-	-	-	-	16
14	-	22	13	14	6	-	-	-	-	3	-	22
15	6	22	15	13	6	-	-	-	-	3	-	71
16	5	22	16	12	5	-	-	-	-	-	-	33
17	5	22	18	13	5	-	-	-	15	-	-	43
18	5	21	18	13	5	-	-	-	8	-	7	31
19	-	19	17	12	5	-	-	-	5	-	15	21
20	-	19	16	19	5	-	-	-	3	-	36	17
21	5	20	16	29	4	-	-	-	-	-	43	14
22	-	20	15	42	4	-	-	-	-	-	18	12
23	-	18	14	37	5	-	-	-	-	-	11	11
24	-	16	14	30	4	-	-	-	-	-	8	9
25	-	15	14	26	4	-	-	-	-	-	7	8
26	4	14	14	23	-	-	-	-	-	-	5	7
27	4	15	13	20	-	-	-	-	19	-	4	7
28	-	14	13	18	-	-	-	-	9	-	4	6
29	3		13	17	4	-	-	-	7	-	3	6
30	-		13	15	-	-	-	-	6	-	3	5
31	4		12		-		-	-		-		4
Dita	17+	5	12+	15+	21+	-	-	-	2+	5+	29+	1+
Min	3	3	6	12	3	-	-	-	3	3	3	3
Mes	5	16	14	20	8	-	-	-	10	4	13	15
Max	8	28	19	44	16	-	-	-	38	8	72	120
Dita	1	10	18+	22	2+	-	-	-	27	2+	21	15

Ditë të barabarta ose që bien nën vlerat e treguara:

Dita	Vlerë	Dita	Vlerë	Dita	Vlerë	Dita	Vlerë	Dita	Vlerë
365	71	356	29	183	3	60	-	8	-
364	43	350	24	150	-	50	-	7	-
363	43	340	21	130	-	40	-	6	-
362	42	330	19	120	-	30	-	5	-
361	37	320	17	110	-	25	-	4	-
360	36	300	14	100	-	20	-	3	-
359	33	270	13	90	-	15	-	2	-
358	31	240	7	80	-	10	-	1	-
357	30	210	5	70	-	9	-		

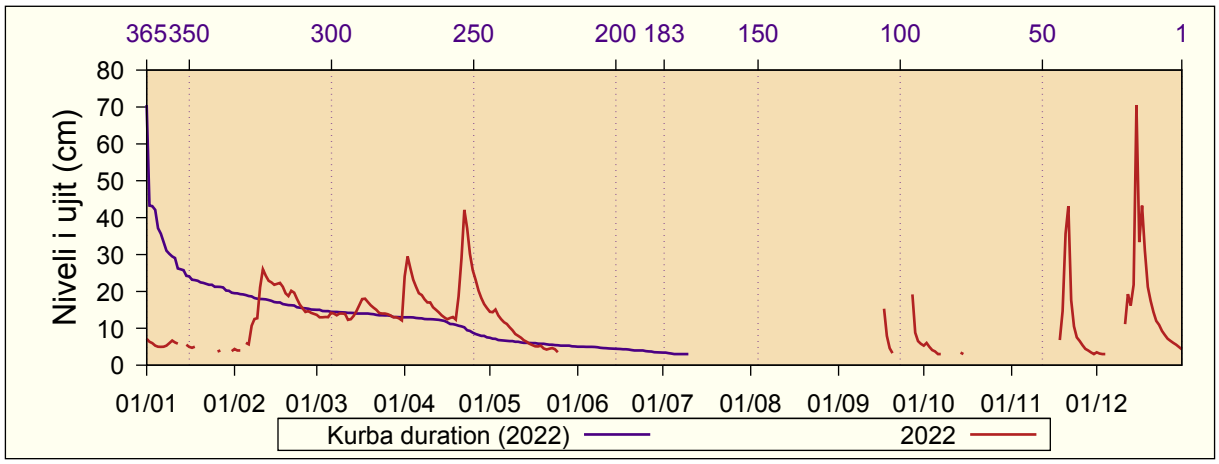

8.17 Mirushë

Niveli i ujit (cm): 2022
Pellgu i lumit: Drini i Bardhë
Emri i lumit: Mirusha

Lartësia mbidetare e st.: 366 m lmd
Distanca nga grykëderdhja: 0.5 km
Zona ujëmbledhëse: 336 km^2

Dita	I	II	III	IV	V	VI	VII	VIII	IX	X	XI	XII
1	49	47	54	-	52	43	38	40	47	67	60	76
2	48	47	55	-	52	42	38	40	46	64	61	75
3	48	47	55	-	53	42	44	40	45	62	60	70
4	46	48	54	-	53	42	45	40	44	63	61	67
5	42	49	52	-	51	42	41	40	48	64	57	67
6	39	46	51	-	51	42	40	40	47	64	55	65
7	47	45	51	-	51	43	39	41	45	64	54	63
8	55	47	52	-	50	42	39	40	44	64	53	64
9	54	51	55	-	49	43	41	40	46	64	55	78
10	59	52	56	-	48	49	45	40	50	62	58	70
11	63	51	57	-	48	51	44	41	48	61	57	152
12	61	49	57	58	48	46	42	42	46	59	57	184
13	60	48	57	56	47	47	42	43	47	58	58	129
14	63	45	54	54	47	48	42	43	46	58	60	117
15	64	43	52	53	48	44	42	43	46	60	59	270
16	61	43	49	52	47	43	42	42	46	60	58	140
17	62	43	46	52	46	42	41	42	88	61	56	141
18	58	46	46	53	46	42	41	41	106	63	59	142
19	58	54	46	55	46	41	41	41	80	63	56	120
20	62	52	47	58	45	41	41	41	75	63	148	92
21	55	51	47	67	45	40	40	42	71	63	347	82
22	57	50	-	66	45	41	41	42	66	64	208	80
23	61	49	-	63	45	41	40	44	66	61	237	77
24	61	50	-	60	45	42	40	43	65	59	149	72
25	61	52	-	58	44	42	40	42	64	57	108	64
26	59	52	-	56	43	41	40	42	62	56	90	64
27	52	50	-	54	43	39	40	42	81	59	83	63
28	50	51	-	53	42	39	40	42	71	55	81	57
29	48		-	53	43	38	42	42	72	56	80	52
30	49		-	52	44	37	40	44	72	59	78	55
31	48		-		43		40	51		59		54
Dita	6	15+	18	17	28	29+	2+	1+	4	29	7+	29
Min	39	42	44	51	41	36	36	38	42	52	52	48
Mes	55	48	52	56	47	42	41	42	59	61	90	94
Max	65	55	60	68	53	56	55	54	132	68	386	335
Dita	14+	19	12+	21+	1+	10+	3	31	18	1	21	15

Ditë të barabarta ose që bien nën vlerat e treguara:

Dita	Vlerë	Dita	Vlerë	Dita	Vlerë	Dita	Vlerë	Dita	Vlerë
365	347	356	141	183	50	60	41	8	-
364	270	350	106	150	47	50	40	7	-
363	237	340	80	130	45	40	40	6	-
362	208	330	71	120	45	30	39	5	-
361	184	320	66	110	43	25	38	4	-
360	152	300	63	100	43	20	-	3	-
359	149	270	59	90	42	15	-	2	-
358	148	240	56	80	42	10	-	1	-
357	142	210	52	70	42	9	-		

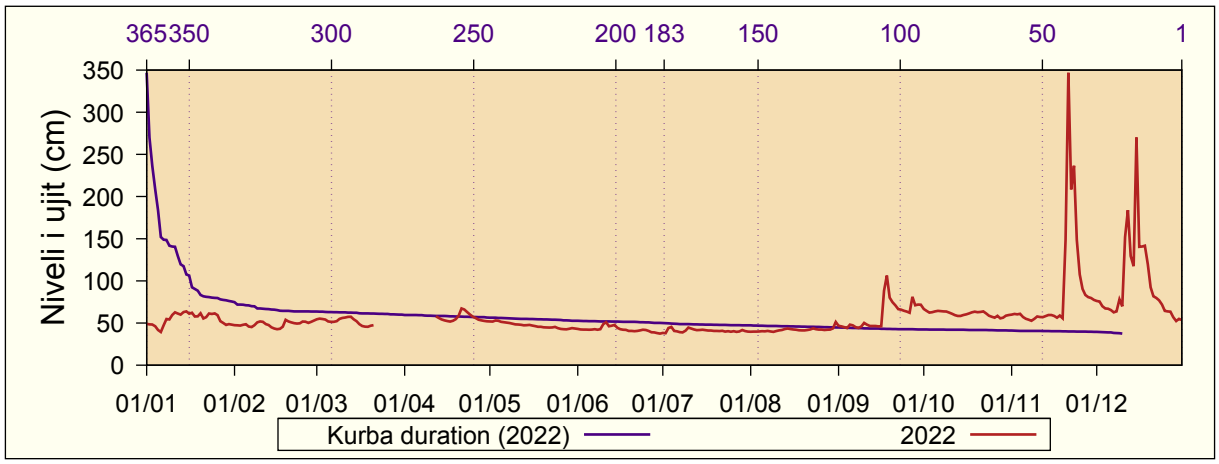

8.18 Mlikë

Niveli i ujit (cm): 2022
Pellgu i lumit: Plavë
Emri i lumit: Brod

Lartësia mbidetare e st.: 943 m lmd
Distanca nga grykëderdhja: 4.9 km
Zona ujëmbledhëse: 75.3 km^2

Dita	I	II	III	IV	V	VI	VII	VIII	IX	X	XI	XII
1	67	60	64	108	104	85	65	59	52	54	55	70
2	67	59	63	101	107	83	67	58	55	55	55	68
3	66	59	63	93	99	82	65	59	52	56	55	68
4	66	60	63	90	98	82	63	59	52	56	56	67
5	66	59	60	87	95	79	62	58	53	57	56	67
6	65	60	62	87	95	81	63	57	53	56	64	67
7	65	60	62	91	101	78	62	57	52	55	62	65
8	64	58	62	93	106	79	66	54	51	55	62	66
9	64	60	61	95	106	81	73	57	52	54	63	65
10	65	61	61	94	98	78	66	58	53	55	62	68
11	62	60	60	89	98	82	65	58	53	56	61	89
12	63	62	61	87	99	84	64	59	53	54	61	86
13	63	61	60	87	107	84	64	61	55	56	61	82
14	62	62	61	87	104	80	62	60	54	58	61	78
15	63	62	60	89	104	76	61	59	51	59	60	93
16	62	63	61	92	106	73	62	57	50	58	60	95
17	62	64	61	91	103	73	61	57	51	57	59	98
18	61	63	60	88	101	72	62	56	53	58	59	86
19	61	65	60	85	96	71	61	56	55	58	59	81
20	61	67	58	84	93	70	61	56	54	58	72	77
21	62	70	61	81	92	70	61	55	55	59	81	74
22	61	71	60	88	96	69	60	57	56	56	78	71
23	61	68	61	92	94	68	60	56	56	54	79	69
24	60	67	62	93	95	68	59	59	56	54	75	67
25	60	66	63	97	91	67	59	59	54	56	73	65
26	60	66	63	100	93	67	57	57	51	55	73	62
27	60	63	66	102	92	66	61	57	59	56	72	60
28	60	66	67	103	90	66	60	57	55	56	73	59
29	60		68	102	90	65	59	55	55	57	72	58
30	60		70	103	87	64	59	53	53	57	70	58
31	60		83		87		59	51		55		56
Dita	24	11	20	21	28	23	8	23	5+	4+	6	23+
Min	53	47	48	61	57	49	47	43	39	39	44	34
Mes	63	63	63	93	98	75	62	57	53	56	65	72
Max	75	74	106	118	115	96	85	73	70	69	96	115
Dita	1	28	31	27	2	12	9+	13+	27	4	21	17

Ditë të barabarta ose që bien nën vlerat e treguara:

Dita	Vlerë	Dita	Vlerë	Dita	Vlerë	Dita	Vlerë	Dita	Vlerë
365	108	356	103	183	62	60	56	8	52
364	107	350	101	150	61	50	56	7	52
363	107	340	96	130	60	40	55	6	51
362	106	330	93	120	60	30	55	5	51
361	106	320	91	110	59	25	54	4	51
360	106	300	85	100	59	20	54	3	51
359	104	270	73	90	58	15	53	2	51
358	104	240	67	80	58	10	52	1	50
357	104	210	64	70	57	9	52		

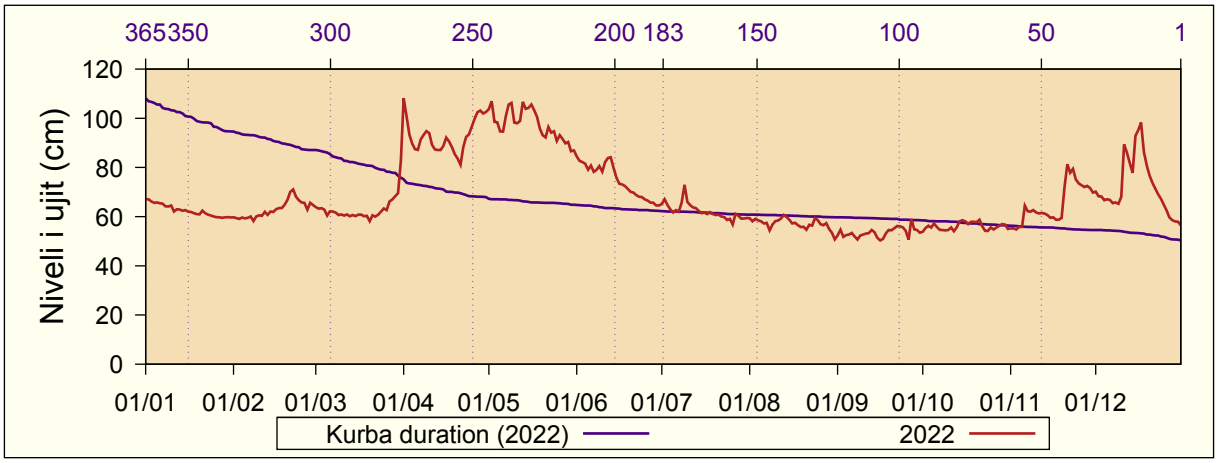

8.19 Nedakovc

Niveli i ujit (cm): 2022
Pellgu i lumit: Ibri
Emri i lumit: Sitnica

Lartësia mbidetare e st.: 517 m lmd
Distanca nga grykëderdhja: 26 km
Zona ujëmbledhëse: 2590 km^2

Dita	I	II	III	IV	V	VI	VII	VIII	IX	X	XI	XII
1	183	168	179	193	179	164	155	149	163	180	156	178
2	181	169	179	208	178	162	148	148	182	175	157	177
3	180	168	177	208	179	161	146	148	175	171	157	174
4	179	168	177	209	179	160	146	146	171	170	158	172
5	178	169	176	208	177	158	149	146	176	169	156	170
6	177	168	177	203	175	157	156	146	172	167	155	169
7	178	171	178	197	174	164	153	147	168	167	157	168
8	179	181	179	195	172	165	152	145	165	166	159	167
9	178	183	179	192	170	170	159	147	169	164	159	169
10	179	184	179	191	170	171	165	148	174	164	158	170
11	180	185	179	191	169	169	164	150	168	165	158	184
12	178	186	178	190	168	167	160	151	169	165	158	230
13	176	185	176	188	167	167	157	154	166	165	156	242
14	174	183	176	186	166	165	155	168	163	166	156	222
15	174	183	178	184	166	164	153	165	161	167	157	256
16	173	184	184	182	165	161	151	161	162	164	157	303
17	172	185	193	181	169	160	148	159	182	162	166	282
18	171	186	194	181	172	163	147	157	194	162	172	277
19	171	185	191	181	171	158	146	156	188	161	186	252
20	170	184	187	185	169	154	146	157	181	160	217	229
21	173	184	184	196	168	154	145	162	174	160	283	216
22	172	186	182	199	167	158	145	167	171	159	317	207
23	170	188	182	202	167	159	145	164	168	157	273	200
24	169	186	182	203	169	158	144	161	166	158	250	195
25	166	183	182	198	169	157	156	160	165	158	226	191
26	167	181	183	192	166	156	151	159	164	158	208	187
27	169	179	183	188	165	154	151	157	189	157	197	183
28	169	179	183	185	165	152	150	155	197	157	189	181
29	168		184	182	166	150	153	158	191	157	184	179
30	168		184	181	168	149	151	167	186	156	180	177
31	168		185		166		148	166		156		175
Dita	25	1+	13+	17+	16+	30	23+	6	15+	31	6	7+
Min	164	167	175	180	164	147	143	144	159	154	153	167
Mes	174	180	182	193	170	160	151	156	174	163	185	203
Max	183	189	195	210	181	176	169	174	201	183	326	311
Dita	1	23	17+	2+	1	10	9	30	27+	1	22	16

Ditë të barabarta ose që bien nën vlerat e treguara:

Dita	Vlerë	Dita	Vlerë	Dita	Vlerë	Dita	Vlerë	Dita	Vlerë
365	317	356	242	183	169	60	157	8	146
364	303	350	216	150	167	50	156	7	146
363	283	340	200	130	165	40	154	6	146
362	282	330	194	120	165	30	151	5	145
361	277	320	190	110	164	25	150	4	145
360	273	300	185	100	161	20	148	3	145
359	256	270	182	90	160	15	147	2	145
358	252	240	178	80	158	10	146	1	144
357	250	210	173	70	157	9	146		

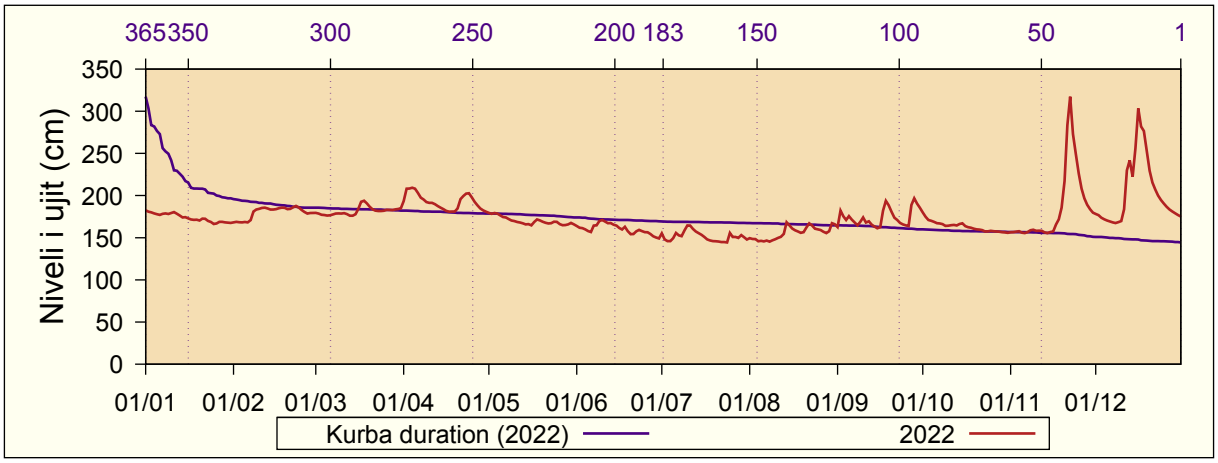

8.20 Orllan

Niveli i ujit (cm): 2022
Pellgu i lumit: Ibri
Emri i lumit: Lumi i Turiçicës

Lartësia mbidetare e st.: 645 m lmd
Distanca nga grykëderdhja: - km
Zona ujëmbledhëse: - km^2

Dita	I	II	III	IV	V	VI	VII	VIII	IX	X	XI	XII
1	26	18	27	46	29	19	12	11	13	14	16	18
2	25	18	26	44	29	17	12	11	16	15	16	19
3	24	18	27	40	29	16	12	11	11	14	16	18
4	23	18	30	46	27	16	11	11	11	14	16	18
5	22	20	32	49	27	17	11	11	12	14	16	17
6	21	20	32	42	26	15	11	11	11	14	16	17
7	21	25	31	41	26	16	11	11	10	14	17	17
8	21	31	30	38	25	14	11	11	10	14	17	17
9	23	30	30	35	25	15	13	11	11	14	17	17
10	23	35	30	36	24	16	13	11	11	14	17	17
11	22	42	29	34	22	16	12	10	11	15	16	24
12	22	46	30	32	21	16	12	11	11	15	17	40
13	23	43	33	31	21	18	12	11	11	15	17	35
14	27	42	30	29	21	15	12	11	11	16	16	36
15	21	43	35	28	20	13	12	10	11	16	16	98
16	21	44	42	27	20	12	12	10	12	16	16	51
17	22	43	47	27	20	12	12	11	21	15	18	64
18	21	40	43	28	20	13	12	11	17	15	19	48
19	21	37	39	26	20	12	12	11	14	16	28	39
20	24	35	36	31	20	12	12	11	13	15	51	35
21	21	35	34	43	19	12	12	11	13	15	68	32
22	25	33	32	56	19	13	12	11	12	16	40	30
23	20	31	31	47	19	13	11	10	12	16	32	28
24	19	29	31	41	19	13	11	10	11	15	27	27
25	24	28	30	37	19	13	11	10	11	15	23	26
26	20	27	30	35	19	13	11	11	11	16	21	25
27	19	28	29	33	19	13	11	11	27	16	20	24
28	20	28	28	32	19	13	11	10	19	16	19	24
29	18		28	31	19	13	11	10	16	16	18	23
30	21		27	30	20	13	11	10	15	16	18	23
31	18		27		19		11	10		16		23
Dita	27+	1+	14	19+	21+	15+	5+	3+	4+	1+	1+	10
Min	18	18	25	26	18	12	10	10	10	14	16	16
Mes	22	32	32	37	22	14	12	11	13	15	22	30
Max	35	49	50	64	30	20	14	13	34	16	97	155
Dita	14	11+	16+	21+	1	1+	9+	14+	27	13+	21	15

Ditë të barabarta ose që bien nën vlerat e treguara:

Dita	Vlerë	Dita	Vlerë	Dita	Vlerë	Dita	Vlerë	Dita	Vlerë
365	98	356	47	183	18	60	11	8	10
364	68	350	43	150	16	50	11	7	10
363	64	340	41	130	16	40	11	6	10
362	56	330	36	120	15	30	11	5	10
361	51	320	35	110	14	25	11	4	10
360	51	300	31	100	13	20	11	3	10
359	49	270	27	90	13	15	11	2	10
358	48	240	23	80	12	10	10	1	10
357	47	210	20	70	12	9	10		

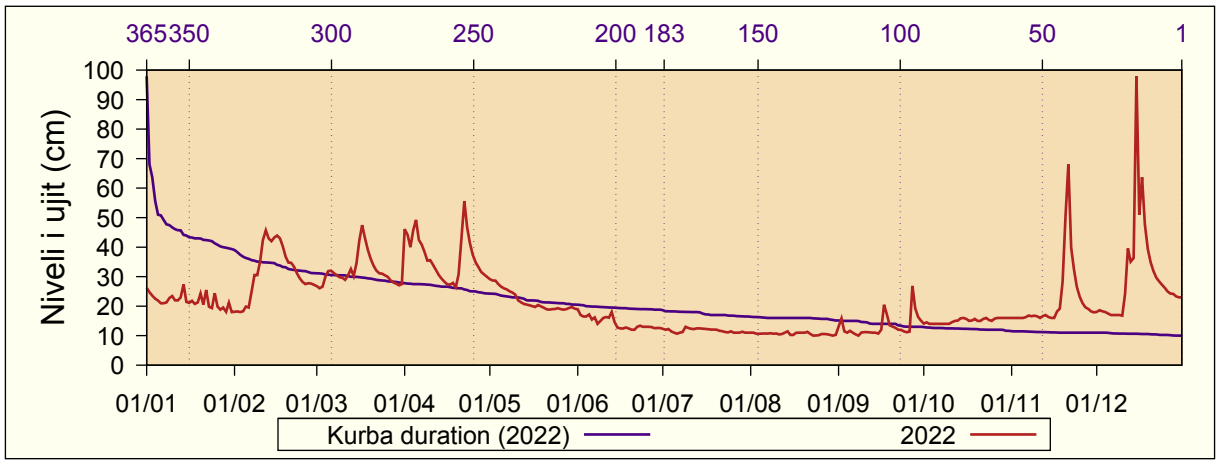

8.21 Lupç i Epërm

Niveli i ujit (cm): 2022
Pellgu i lumit: Ibri
Emri i lumit: Lumi i Kaqanollit

Lartësia mbidetare e st.: 644 m lmd
Distanca nga grykëderdhja: - km
Zona ujëmbledhëse: - km^2

Dita	I	II	III	IV	V	VI	VII	VIII	IX	X	XI	XII
1	39	25	25	55	25	15	13	10	17	26	14	66
2	40	25	25	50	24	15	13	9	21	24	13	65
3	38	25	24	42	24	14	12	8	20	22	13	65
4	36	25	24	39	23	14	12	8	19	21	13	64
5	36	25	24	36	22	14	12	7	21	19	14	64
6	36	25	24	35	21	20	13	7	19	18	15	64
7	34	25	24	36	21	22	13	8	17	17	14	63
8	32	25	24	36	20	20	12	8	16	16	14	64
9	30	25	24	35	20	19	13	8	18	16	14	64
10	30	25	23	35	19	20	13	9	18	15	13	64
11	28	25	22	32	19	20	12	8	19	16	13	92
12	27	25	24	30	19	19	12	10	20	15	13	98
13	24	25	26	29	18	20	12	12	19	15	13	85
14	24	25	23	29	21	19	11	20	17	16	13	80
15	24	25	24	28	20	18	11	15	16	16	13	96
16	24	26	28	28	19	18	9	14	18	15	13	95
17	24	27	31	27	19	17	8	12	28	15	20	94
18	24	28	29	27	19	17	8	11	29	14	21	88
19	24	28	28	25	18	16	9	11	25	14	31	80
20	24	29	27	25	18	15	9	12	22	14	105	75
21	24	29	27	26	17	17	9	17	20	14	129	71
22	24	32	26	29	17	20	9	15	20	14	103	68
23	24	31	28	34	17	16	8	14	19	14	99	66
24	24	29	29	35	17	16	8	13	18	14	91	64
25	24	28	32	34	17	15	9	13	17	14	82	62
26	24	27	33	32	16	15	9	13	20	14	76	60
27	24	27	32	30	16	14	8	13	44	13	73	59
28	24	26	32	29	15	14	8	13	38	13	70	58
29	24		32	27	17	14	12	13	32	14	68	57
30	25		33	26	16	13	10	14	28	14	67	56
31	25		37		16		10	14		14		56
Dita	13	1	14	19+	25+	3+	16+	6	1	22+	1+	31
Min	24	25	19	24	15	13	7	6	13	13	13	55
Mes	28	26	27	33	19	17	11	12	22	16	42	71
Max	41	33	46	65	28	43	14	27	50	27	150	111
Dita	2+	22	31	1	14	6	1+	21	27	1	21	11

Ditë të barabarta ose që bien nën vlerat e treguara:

Dita	Vlerë	Dita	Vlerë	Dita	Vlerë	Dita	Vlerë	Dita	Vlerë
365	129	356	91	183	21	60	13	8	8
364	105	350	76	150	19	50	13	7	8
363	103	340	65	130	17	40	12	6	8
362	99	330	62	120	16	30	11	5	8
361	98	320	42	110	16	25	10	4	8
360	96	300	33	100	15	20	9	3	8
359	95	270	28	90	14	15	9	2	7
358	94	240	25	80	14	10	8	1	7
357	92	210	24	70	14	9	8		

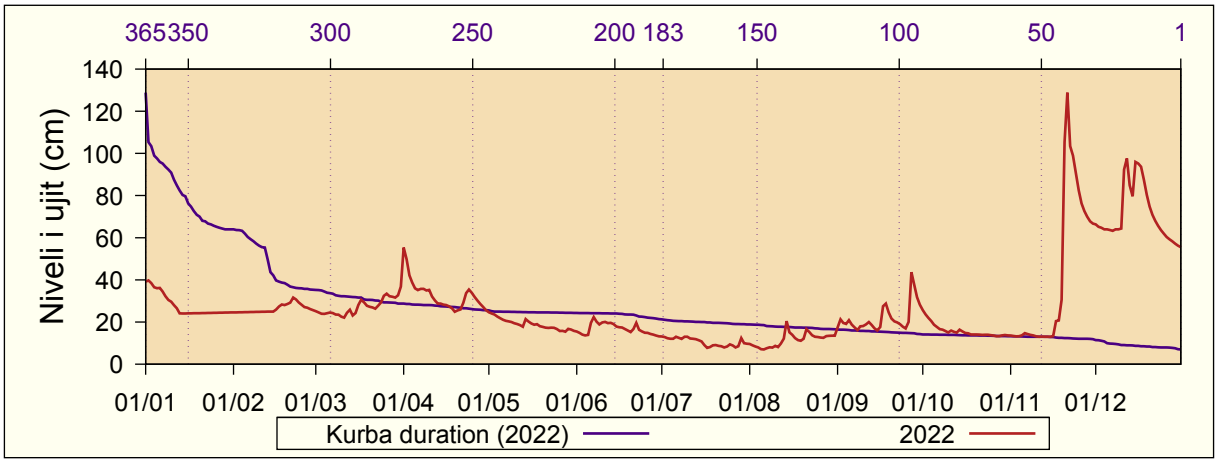

8.22 Viti

Niveli i ujit (cm): 2022
Pellgu i lumit: Morava e Binçës
Emri i lumit: Morava e Binçës

Lartësia mbidetare e st.: 506 m lmd
Distanca nga grykëderdhja: 312.5 km
Zona ujëmbledhëse: 111.2 km^2

Dita	I	II	III	IV	V	VI	VII	VIII	IX	X	XI	XII
1	47	31	41	80	42	34	31	29	22	30	26	32
2	52	31	41	69	41	34	31	29	20	31	26	31
3	48	31	41	59	41	34	31	29	20	27	24	31
4	44	30	41	52	40	34	31	28	21	26	23	31
5	41	31	41	49	40	34	31	28	21	26	28	30
6	40	32	41	47	39	34	31	29	21	27	28	30
7	39	35	40	48	39	33	31	27	20	27	27	31
8	38	36	39	48	39	33	34	28	21	26	29	30
9	37	36	38	48	38	35	52	27	20	27	32	31
10	38	37	38	49	38	35	42	27	22	27	35	30
11	37	42	37	49	37	42	37	26	21	28	36	44
12	35	45	36	48	37	38	34	26	21	29	35	44
13	33	43	36	48	37	36	33	26	25	28	36	39
14	36	45	36	47	37	34	32	26	29	33	33	36
15	36	47	39	47	37	33	32	27	30	29	36	54
16	34	53	43	46	36	33	32	25	29	28	40	50
17	35	58	48	48	36	32	32	26	30	27	45	49
18	32	55	48	51	36	32	31	26	27	26	39	47
19	31	50	44	53	34	32	31	27	25	26	39	42
20	34	51	42	53	34	32	31	27	25	26	43	39
21	33	57	40	53	34	32	31	24	22	27	48	37
22	33	56	40	55	34	32	31	24	22	27	39	36
23	33	50	40	55	34	33	30	26	22	27	49	35
24	32	47	40	53	35	33	31	24	22	28	39	34
25	31	44	42	50	35	32	30	24	22	27	36	34
26	35	43	44	48	35	32	30	24	22	28	35	32
27	31	43	45	46	35	31	33	24	28	28	33	32
28	32	42	46	44	35	32	32	24	28	28	32	32
29	30		49	42	36	31	30	26	29	27	31	31
30	31		49	42	34	31	30	21	32	26	30	31
31	30		54		34		29	22		25		31
Dita	19	5	13+	28	5	27+	23	30+	6+	8+	4	24
Min	26	26	29	37	31	29	27	19	18	23	19	28
Mes	36	43	42	51	37	33	33	26	24	28	34	36
Max	54	62	80	87	47	47	57	34	40	38	61	61
Dita	2	16	1	1	5	11	9	6	30	2	17	15

Ditë të barabarta ose që bien nën vlerat e treguara:

Dita	Vlerë	Dita	Vlerë	Dita	Vlerë	Dita	Vlerë	Dita	Vlerë
365	80	356	54	183	33	60	27	8	21
364	69	350	53	150	32	50	26	7	21
363	59	340	49	130	31	40	26	6	21
362	58	330	48	120	31	30	25	5	21
361	57	320	47	110	30	25	24	4	20
360	56	300	43	100	30	20	22	3	20
359	55	270	40	90	29	15	22	2	20
358	55	240	37	80	28	10	21	1	20
357	55	210	35	70	27	9	21		

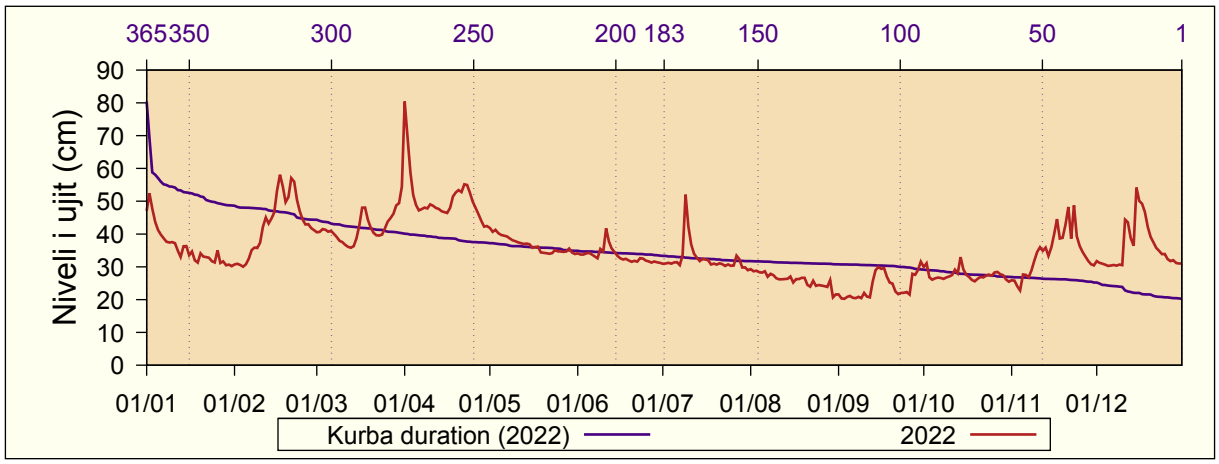

9 Prurjet 2022

9.1 Brod

Rjedha e lumit (m^3/s): 2022
Pellgu i lumit: Lepenci
Emri i lumit: Lepenc

Lartësia mbidetare e st.: 642 m lmd
Distanca nga grykëderdhja: 45 km
Zona ujëmbledhëse: 241 km^2

Dita	I	II	III	IV	V	VI	VII	VIII	IX	X	XI	XII
1	1.4	1.3	1.5	5.3	2.1	1.6	1.2	0.3	0.4	0.6	0.4	0.8
2	1.4	1.3	1.4	4.8	2.2	1.6	1.4	0.4	0.5	0.5	0.4	0.7
3	1.5	1.3	1.4	3.6	2.4	1.5	1.2	0.4	0.5	0.7	0.4	0.7
4	1.4	1.3	1.4	2.5	2.0	1.5	1.3	0.4	0.4	0.6	0.4	0.7
5	1.4	1.3	1.5	2.1	2.0	1.4	1.2	0.3	0.4	0.6	0.4	0.7
6	1.4	1.2	2.2	2.0	1.9	1.5	1.3	0.3	0.3	0.5	1.4	0.6
7	1.4	1.4	1.4	2.0	2.0	1.5	1.3	0.3	0.3	0.4	0.9	0.6
8	1.4	2.0	1.5	1.9	2.0	1.5	2.2	0.3	0.3	0.4	0.8	0.5
9	1.4	1.5	1.4	2.0	2.0	2.3	9.0	0.3	0.4	0.4	0.7	0.5
10	1.5	1.7	1.4	2.2	2.0	1.6	4.6	0.3	0.4	0.4	0.6	0.6
11	1.5	1.3	1.4	2.1	1.9	3.2	2.2	0.3	0.4	0.5	0.6	1.0
12	1.5	1.3	1.4	2.0	1.9	3.5	0.8	0.3	0.4	0.5	0.7	1.1
13	1.6	1.3	1.4	1.9	2.0	3.0	0.6	0.3	0.4	0.5	0.6	0.9
14	1.6	1.3	1.4	1.9	2.0	2.2	0.5	0.5	0.3	0.7	0.6	1.1
15	1.4	1.3	1.4	1.8	2.1	1.6	0.5	0.4	0.3	0.6	0.6	4.0
16	1.6	1.3	1.7	1.8	2.1	1.6	0.4	0.3	0.4	0.6	0.6	3.0
17	1.6	1.4	1.6	2.0	1.9	1.5	0.4	0.3	0.4	0.6	0.6	3.3
18	1.5	1.4	1.6	2.0	2.1	1.5	0.4	0.3	0.4	0.6	0.7	3.0
19	1.5	1.4	1.6	1.9	1.9	1.4	0.4	0.3	0.4	0.6	1.1	2.1
20	1.5	1.4	1.6	2.0	1.8	1.4	0.3	0.3	0.3	0.6	4.1	1.5
21	1.5	1.8	1.5	2.0	1.8	1.3	0.3	0.3	0.3	0.6	9.2	1.0
22	1.4	1.7	1.5	2.7	1.8	1.3	0.3	0.3	0.4	0.7	4.5	0.9
23	1.4	1.6	1.5	3.6	1.8	1.4	0.3	0.7	0.4	0.6	3.7	0.8
24	1.4	1.6	1.5	3.1	1.8	1.6	0.4	0.5	0.4	0.5	2.2	0.7
25	1.4	1.5	1.5	2.8	1.9	1.3	0.3	0.4	0.3	0.5	1.2	0.7
26	1.3	1.5	1.6	2.6	1.8	1.3	0.3	0.4	0.4	0.5	1.0	0.6
27	1.3	1.5	1.6	2.3	1.8	1.3	0.4	0.3	1.1	0.4	0.9	0.6
28	1.3	1.5	1.7	2.3	1.8	1.3	0.4	0.4	0.5	0.4	0.8	0.7
29	1.3		1.7	2.2	1.9	1.2	0.4	0.4	0.5	0.4	0.7	0.6
30	1.3		1.7	2.1	1.7	1.2	0.4	0.4	0.4	0.4	0.8	0.6
31	1.3		2.3		1.7		0.3	0.4		0.4		0.6
Dita	26+	5	12+	8+	21+	30	22+	19	6+	7+	2	10+
Min	1.2	1.1	1.3	1.6	1.5	1.0	0.2	0.2	0.3	0.3	0.3	0.5
Mes	1.4	1.4	1.6	2.5	1.9	1.7	1.1	0.4	0.4	0.5	1.4	1.1
Max	1.8	3.3	5.7	7.7	4.4	4.8	14.3	4.2	3.3	1.0	16.9	6.1
Dita	13+	21	31	1	3	9	9	23	27	16	21	15

Ditë të barabarta ose që bien nën vlerat e treguara:

Dita	Vlerë	Dita	Vlerë	Dita	Vlerë	Dita	Vlerë	Dita	Vlerë
365	9.2	356	3.6	183	1.3	60	0.4	8	0.3
364	9.0	350	3.0	150	0.9	50	0.4	7	0.3
363	5.3	340	2.3	130	0.7	40	0.4	6	0.3
362	4.8	330	2.1	120	0.6	30	0.3	5	0.3
361	4.6	320	2.0	110	0.6	25	0.3	4	0.3
360	4.5	300	1.9	100	0.5	20	0.3	3	0.3
359	4.1	270	1.6	90	0.5	15	0.3	2	0.3
358	4.0	240	1.5	80	0.4	10	0.3	1	0.3
357	3.7	210	1.4	70	0.4	9	0.3		

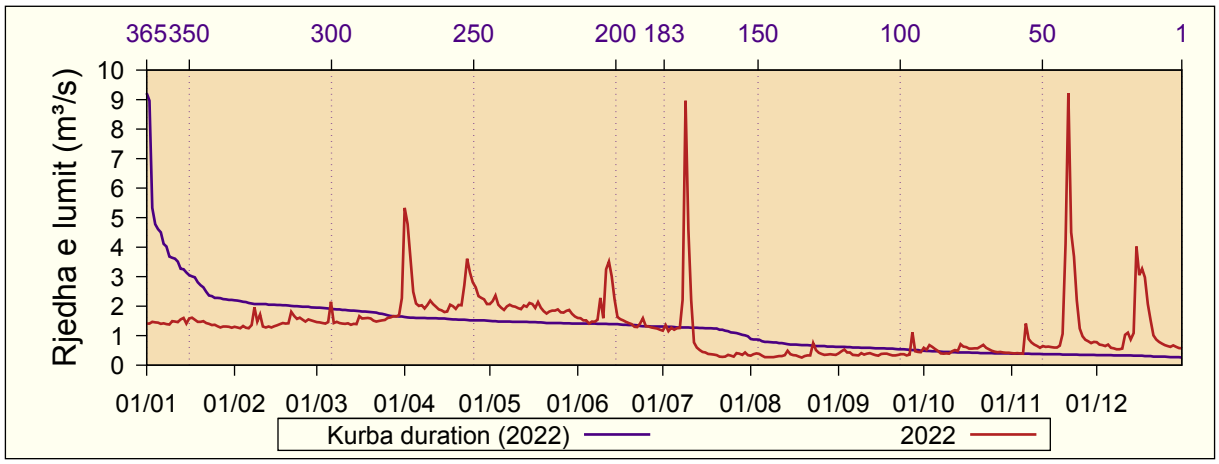

9.2 Deçan

Rjedha e lumit (m^3/s):	2022	Lartësia mbidetare e st.:	678 m lmd
Pellgu i lumit:	Drini i Bardhë	Distanca nga grykëderdhja:	29.4 km
Emri i lumit:	Bistrica e Deçanit	Zona ujëmbledhëse:	114 km^2

Dita	I	II	III	IV	V	VI	VII	VIII	IX	X	XI	XII
1	0.9	0.9	1.1	4.4	4.6	2.6	1.0	0.8	0.8	1.7	0.8	-
2	0.9	0.9	1.1	4.3	5.5	2.4	1.0	0.7	1.0	1.6	0.8	-
3	1.0	0.9	1.1	3.8	5.6	2.3	0.9	0.7	0.9	1.6	0.8	-
4	1.0	0.9	1.1	3.2	5.1	2.3	0.9	0.7	0.8	1.5	0.8	-
5	1.0	0.9	1.0	2.7	4.8	2.2	0.9	0.7	0.8	1.4	1.1	-
6	1.0	0.9	1.1	2.5	4.6	2.3	0.9	0.7	0.8	1.3	2.8	-
7	1.1	0.9	1.0	2.5	5.0	2.1	0.9	0.7	0.7	1.2	2.5	-
8	1.1	0.9	1.0	2.7	5.5	2.0	1.0	0.7	0.7	1.2	2.0	-
9	1.0	0.9	1.0	3.0	5.4	1.8	1.2	0.7	1.0	1.1	1.7	-
10	1.0	0.9	1.0	3.2	5.4	1.7	0.9	0.7	0.9	1.1	1.6	-
11	1.0	0.9	1.0	2.8	5.5	2.3	0.9	0.8	0.8	1.1	1.5	-
12	1.0	1.0	0.9	2.6	5.5	2.1	0.9	0.8	0.8	1.1	1.4	-
13	0.9	0.9	0.9	2.6	6.6	2.0	0.8	0.8	0.8	1.1	1.3	-
14	0.9	0.9	1.0	2.8	7.2	1.8	0.8	0.8	0.8	1.7	1.3	-
15	0.9	0.9	1.0	3.1	6.6	1.6	0.8	0.8	0.7	1.7	1.2	-
16	0.9	1.0	1.1	3.7	6.1	1.5	0.8	0.7	0.8	1.5	1.1	-
17	0.9	1.0	1.2	3.6	5.7	1.5	0.8	0.7	1.4	1.3	1.8	-
18	0.9	1.0	1.1	3.2	5.6	1.5	0.8	0.7	1.2	1.2	1.9	-
19	0.9	1.0	1.1	2.9	4.1	1.3	0.8	0.7	1.0	1.2	3.2	-
20	0.9	1.1	1.1	2.6	3.7	1.3	0.7	0.7	0.9	1.2	11.1	-
21	0.9	1.2	1.0	2.4	3.7	1.2	0.7	0.9	0.9	1.1	7.0	-
22	0.9	1.3	1.1	2.5	3.9	1.3	0.7	0.8	0.9	1.0	2.7	-
23	0.9	1.2	1.1	4.0	4.1	1.3	0.7	1.1	0.8	1.0	-	-
24	0.9	1.2	1.2	4.0	5.1	1.3	0.7	1.2	0.8	0.9	-	-
25	0.9	1.1	1.4	4.2	4.4	1.2	0.8	0.8	0.8	0.9	-	-
26	0.9	1.1	1.5	4.8	4.2	1.2	0.7	0.8	2.0	0.9	-	-
27	0.9	1.2	1.5	4.7	3.8	1.1	0.7	0.8	3.6	0.9	-	-
28	0.9	1.2	1.6	5.1	3.4	1.0	0.7	0.7	2.2	0.9	-	-
29	0.9		1.6	4.8	3.3	1.0	0.7	0.7	1.9	0.9	-	-
30	0.9		1.7	4.5	3.0	1.0	0.7	0.8	1.7	0.9	-	-
31	0.8		2.1		2.8		0.7	0.8		0.8		-
Dita	23+	7	6+	7+	21	29	20	4+	16	11+	16	-
Min	0.8	0.4	0.8	2.0	2.5	0.9	0.5	0.6	0.4	0.7	0.5	-
Mes	0.9	1.0	1.2	3.4	4.8	1.7	0.8	0.8	1.1	1.2	2.3	-
Max	1.2	1.4	3.4	5.9	12.1	2.9	1.3	3.2	6.1	2.2	24.2	-
Dita	7	22	1	2+	24	1	9+	23	27+	14	20	-

Ditë të barabarta ose që bien nën vlerat e treguara:

Dita	Vlerë	Dita	Vlerë	Dita	Vlerë	Dita	Vlerë	Dita	Vlerë
365	11.1	356	5.5	183	1.0	60	0.7	8	-
364	7.2	350	5.1	150	0.9	50	0.7	7	-
363	7.0	340	4.5	130	0.9	40	0.7	6	-
362	6.6	330	3.9	120	0.9	30	-	5	-
361	6.6	320	3.2	110	0.9	25	-	4	-
360	6.1	300	2.5	100	0.8	20	-	3	-
359	5.7	270	1.6	90	0.8	15	-	2	-
358	5.6	240	1.2	80	0.8	10	-	1	-
357	5.6	210	1.1	70	0.8	9	-		

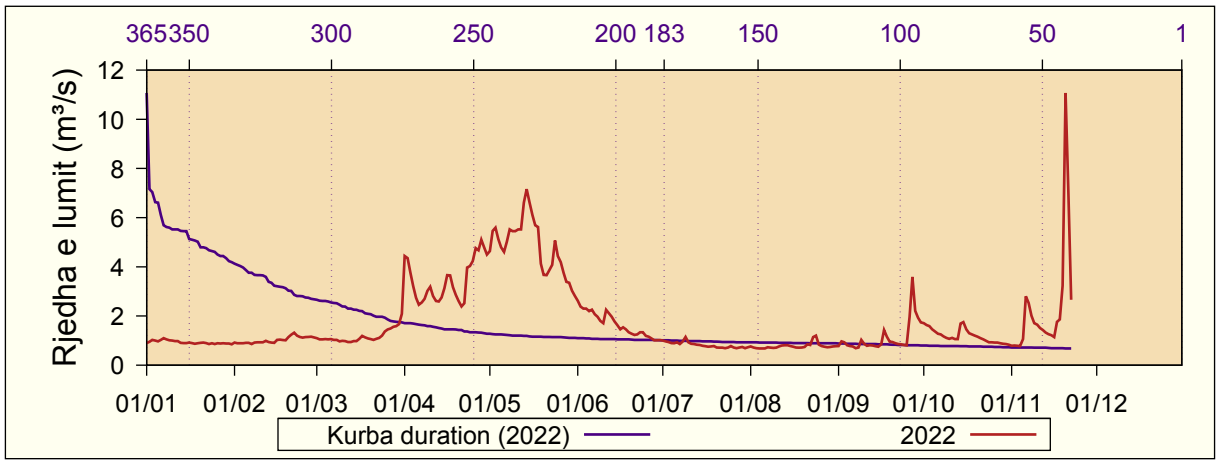

9.3 Grykë e Rugovës

Rjedha e lumit (m^3/s): 2022
Pellgu i lumit: Drini i Bardhë
Emri i lumit: Bistrica e Pejës

Lartësia mbidetare e st.: 581 m lmd
Distanca nga grykëderdhja: 31.4 km
Zona ujëmbledhëse: 264 km^2

Dita	I	II	III	IV	V	VI	VII	VIII	IX	X	XI	XII
1	2.7	1.0	1.6	20.8	12.5	3.5	1.0	0.6	0.6	3.1	0.7	3.4
2	3.3	0.9	1.5	19.1	14.5	3.1	0.9	0.4	1.2	2.6	0.7	3.0
3	3.5	0.9	1.5	12.1	16.0	2.9	0.9	0.4	1.3	2.3	0.7	2.7
4	3.2	0.9	1.5	8.0	12.2	2.7	0.8	0.4	0.9	2.0	0.7	2.4
5	2.9	0.9	1.4	6.0	11.1	2.5	0.8	0.4	0.8	1.8	1.0	2.2
6	3.3	0.9	1.5	5.3	11.0	2.6	0.8	0.4	0.7	1.6	6.4	2.1
7	3.6	0.9	1.3	6.0	12.6	2.4	0.7	0.4	0.6	1.5	5.1	2.0
8	3.1	0.9	1.3	7.2	13.3	2.3	0.7	0.4	0.6	1.4	2.9	2.4
9	2.7	0.9	1.2	9.5	12.9	2.3	1.0	0.4	1.4	1.3	2.1	4.0
10	2.4	0.9	1.2	10.3	12.7	2.1	0.9	0.4	1.8	1.2	1.7	5.6
11	2.1	1.0	1.1	7.6	11.8	3.2	0.7	0.4	1.2	1.2	1.5	19.2
12	1.9	1.1	1.0	6.0	12.0	3.5	0.7	0.4	1.0	1.2	1.4	14.8
13	1.6	1.1	1.1	6.0	13.5	3.7	0.6	0.4	0.9	1.2	1.3	11.3
14	1.6	1.1	1.1	7.3	15.3	3.1	0.6	0.4	0.8	2.8	1.2	9.0
15	1.6	1.1	1.2	8.8	14.8	2.5	0.6	0.4	0.7	3.1	1.1	16.9
16	1.5	1.2	1.6	10.1	13.5	2.1	0.5	0.4	1.1	2.1	1.1	18.6
17	1.5	1.5	2.1	9.1	12.9	1.9	0.5	0.4	5.8	1.7	2.4	50.6
18	1.4	1.5	1.9	7.2	12.3	1.8	0.5	0.3	4.4	1.5	2.7	30.7
19	1.3	1.5	1.7	5.6	10.3	1.6	0.5	0.3	2.4	1.4	8.3	20.0
20	1.3	2.1	1.6	4.9	8.7	1.5	0.5	0.3	1.7	1.3	44.5	15.4
21	1.3	4.1	1.5	4.1	8.3	1.4	0.5	0.4	1.5	1.2	42.2	12.6
22	1.2	4.1	1.5	5.0	8.3	1.4	0.6	0.4	1.3	1.1	22.4	10.6
23	1.1	3.0	1.7	16.1	8.1	1.5	0.6	0.5	1.1	1.0	15.8	8.9
24	1.1	2.5	2.0	15.6	8.3	1.6	0.9	0.5	1.0	1.0	11.9	7.7
25	1.1	2.2	2.6	15.3	8.0	1.3	1.1	0.4	0.9	0.9	8.4	6.6
26	1.1	2.0	3.2	14.5	7.2	1.2	0.7	0.4	4.1	0.9	6.6	5.8
27	1.0	2.0	3.7	14.0	6.2	1.1	0.7	0.3	18.6	0.9	5.4	5.2
28	1.0	1.8	4.4	13.9	5.6	1.0	0.7	0.4	10.0	0.8	4.5	4.7
29	1.0		4.2	13.0	5.4	0.9	0.7	0.5	5.7	0.8	3.8	4.3
30	1.0		5.0	11.6	4.7	0.9	0.7	0.7	4.0	0.8	3.3	3.9
31	0.9		7.5		4.0		0.7	0.6		0.7		3.6
Dita	29+	3+	6	22	31	29+	20+	19+	1	30+	3+	7
Min	0.9	0.8	0.7	3.7	3.5	0.9	0.4	0.3	0.5	0.7	0.6	1.8
Mes	1.9	1.6	2.1	10.0	10.6	2.1	0.7	0.4	2.6	1.5	7.1	10.0
Max	4.0	4.7	16.0	29.0	20.1	4.3	1.7	1.3	34.4	4.5	112.5	118.4
Dita	7	22	31	1	3	11	24+	23	27	14	20	17

Ditë të barabarta ose që bien nën vlerat e treguara:

Dita	Vlerë	Dita	Vlerë	Dita	Vlerë	Dita	Vlerë	Dita	Vlerë
365	50.6	356	18.6	183	1.6	60	0.7	8	0.4
364	44.5	350	15.6	150	1.3	50	0.7	7	0.4
363	42.2	340	13.5	130	1.2	40	0.6	6	0.4
362	30.7	330	12.3	120	1.1	30	0.5	5	0.4
361	22.4	320	10.6	110	1.1	25	0.4	4	0.3
360	20.8	300	7.6	100	1.0	20	0.4	3	0.3
359	20.0	270	4.5	90	0.9	15	0.4	2	0.3
358	19.2	240	3.1	80	0.9	10	0.4	1	0.3
357	19.1	210	2.2	70	0.8	9	0.4		

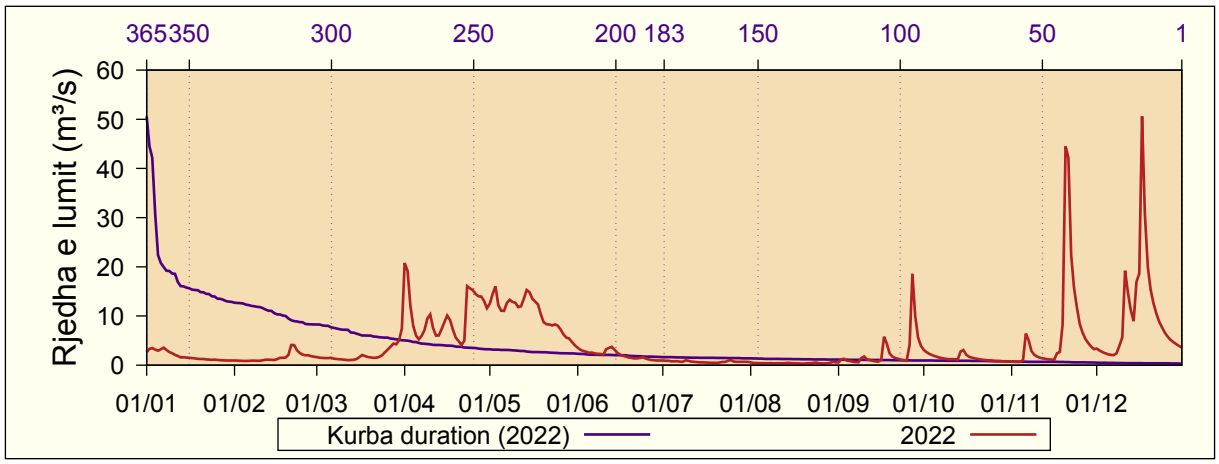

9.4 Gjonaj

Rjedha e lumit (m^3/s): 2022
Pellgu i lumit: Drini i Bardhë
Emri i lumit: Drini i Bardhë

Lartësia mbidetare e st.: 306 m lmd
Distanca nga grykëderdhja: 14.6 km
Zona ujëmbledhëse: 3951 km^2

Dita	I	II	III	IV	V	VI	VII	VIII	IX	X	XI	XII
1	41.9	31.1	33.9	68.8	-	-	-	-	23.4	54.4	26.3	70.9
2	40.7	31.2	32.9	145.0	-	-	-	-	24.6	48.3	26.1	75.6
3	40.8	30.5	32.3	136.2	-	-	-	-	24.8	43.2	25.7	69.5
4	40.8	30.1	31.8	101.0	-	-	-	-	25.7	39.8	25.5	63.9
5	39.9	29.7	31.4	77.4	-	-	-	-	26.8	37.1	25.3	60.4
6	39.4	29.5	33.1	66.8	-	-	-	-	26.7	35.4	26.0	57.6
7	61.1	30.4	39.6	60.9	-	-	-	-	26.1	33.8	36.9	55.9
8	58.3	39.8	38.4	59.0	-	-	-	-	25.0	32.4	39.0	56.8
9	51.8	36.3	35.9	58.1	-	-	-	-	26.1	31.5	35.7	102.3
10	55.4	35.1	34.7	64.4	-	-	-	16.5	28.6	30.6	33.4	82.4
11	54.4	34.2	34.4	69.7	-	-	-	17.0	28.8	30.9	31.8	192.4
12	48.9	33.9	33.3	-	-	-	-	17.0	28.1	31.8	30.6	301.7
13	44.8	33.4	32.3	-	-	-	-	17.6	26.9	30.6	29.8	248.6
14	41.6	33.4	31.9	-	-	-	-	17.4	26.1	31.0	29.1	153.5
15	40.2	33.0	31.6	-	-	-	-	18.6	25.3	36.0	28.5	475.9
16	39.2	36.1	32.5	-	-	-	-	19.1	26.3	37.6	28.0	336.5
17	38.1	43.0	34.7	-	-	-	-	18.6	134.5	35.0	45.8	276.1
18	37.1	40.7	36.3	-	-	-	-	18.2	97.2	33.2	46.5	305.8
19	36.2	37.8	35.5	-	-	-	-	18.0	51.4	32.0	60.0	209.7
20	35.4	37.0	34.3	-	-	-	-	18.3	40.9	31.3	154.0	151.8
21	36.9	41.0	33.1	-	-	-	-	19.4	36.5	30.8	704.6	119.3
22	36.7	42.1	32.2	-	-	-	-	19.7	33.6	30.3	720.7	102.5
23	35.1	41.1	31.8	-	-	-	-	20.2	31.6	29.7	504.4	-
24	34.0	38.5	31.5	-	-	-	-	23.2	30.1	28.9	454.7	84.3
25	32.7	36.6	31.8	-	-	-	-	22.2	29.1	28.6	221.3	78.3
26	32.0	35.1	32.9	-	-	-	-	21.8	29.2	28.3	143.2	72.9
27	31.9	34.3	33.8	-	-	-	-	21.1	104.2	28.0	113.0	68.7
28	31.9	34.7	34.9	-	-	-	-	20.2	97.8	27.3	96.9	65.4
29	31.5		35.8	-	-	-	-	20.4	70.7	26.8	-	62.7
30	31.0		35.9	-	-	-	-	21.7	71.8	26.6	76.5	60.1
31	30.6		38.6		-		-	22.6		26.4		57.9
Dita	31	5+	5+	1	-	-	-	10+	1	30+	5+	8
Min	30.4	29.5	31.2	42.6	-	-	-	16.4	22.6	26.3	25.2	54.4
Mes	40.3	35.3	34.0	82.5	-	-	-	19.5	42.6	33.2	131.7	137.3
Max	67.9	44.2	42.6	172.5	-	-	-	24.8	270.5	60.6	900.6	664.8
Dita	7	17	31	2	-	-	-	24	17	1	22	15

Ditë të barabarta ose që bien nën vlerat e treguara:

Dita	Vlerë	Dita	Vlerë	Dita	Vlerë	Dita	Vlerë	Dita	Vlerë
365	720.7	356	248.6	183	29.8	60	-	8	-
364	704.6	350	151.8	150	25.3	50	-	7	-
363	504.4	340	101.0	130	18.3	40	-	6	-
362	475.9	330	72.9	120	-	30	-	5	-
361	454.7	320	64.4	110	-	25	-	4	-
360	336.5	300	48.9	100	-	20	-	3	-
359	305.8	270	37.6	90	-	15	-	2	-
358	301.7	240	34.3	80	-	10	-	1	-
357	276.1	210	31.8	70	-	9	-		

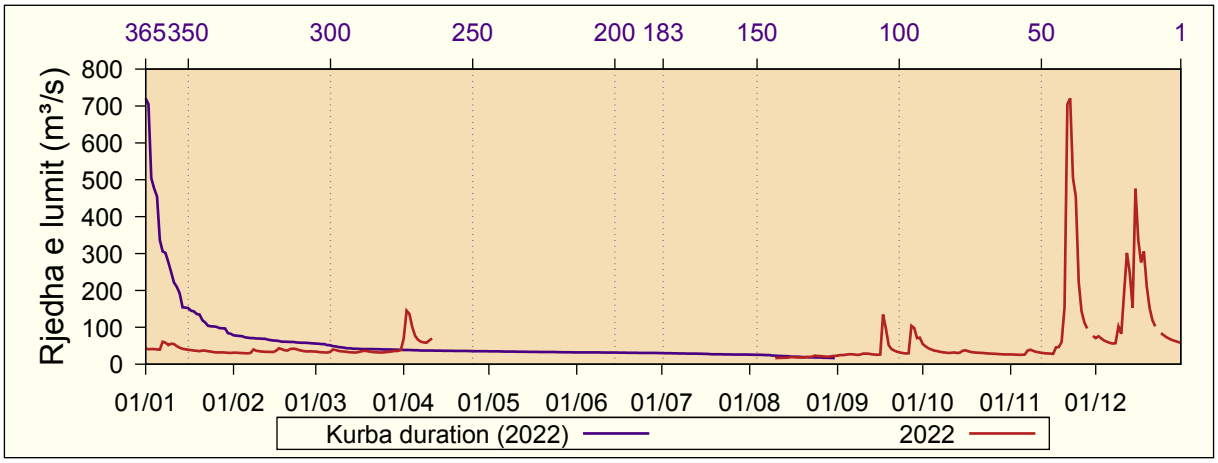

9.5 Kaçanik

Rjedha e lumit (m^3/s): 2022
Pellgu i lumit: Lepenci
Emri i lumit: Nerodime

Lartësia mbidetare e st.: 478 m lmd
Distanca nga grykëderdhja: 0.7 km
Zona ujëmbledhëse: 214 km^2

Dita	I	II	III	IV	V	VI	VII	VIII	IX	X	XI	XII
1	0.9	0.8	1.3	1.8	1.5	1.0	1.2	1.0	0.7	0.6	-	-
2	0.9	0.8	1.2	1.8	1.4	1.0	1.3	1.0	0.7	0.7	-	-
3	0.9	0.8	1.2	1.8	1.4	1.0	1.4	1.0	0.7	0.5	-	-
4	0.8	0.8	1.1	1.6	1.4	1.1	1.3	0.9	0.6	0.5	-	-
5	0.9	0.8	1.1	1.5	1.3	1.1	1.3	0.9	0.7	0.5	-	-
6	0.9	0.8	1.2	1.5	1.3	1.1	1.3	0.9	0.6	0.5	-	-
7	0.9	0.9	1.4	1.5	1.3	1.1	1.3	0.9	0.6	0.5	-	-
8	0.9	0.9	1.4	1.5	1.3	1.1	1.2	0.9	0.6	0.5	-	-
9	0.9	1.0	1.3	1.5	1.2	1.1	1.8	0.9	0.6	0.5	-	-
10	0.9	1.1	1.2	1.5	1.2	1.1	1.7	0.9	0.7	0.5	-	-
11	0.9	1.1	1.2	1.5	1.2	1.3	1.4	0.9	0.6	0.5	-	-
12	0.8	1.1	1.1	1.5	1.2	1.1	1.3	0.8	0.6	0.6	-	-
13	0.8	1.2	1.1	1.4	1.2	1.2	1.3	0.8	0.5	0.6	-	-
14	0.8	1.2	1.1	1.4	1.1	1.3	1.2	0.9	0.5	0.9	-	-
15	0.8	1.3	1.1	1.4	1.1	1.2	1.2	0.9	0.5	0.6	-	-
16	0.8	1.3	1.2	1.4	1.1	1.2	1.2	0.8	0.6	0.5	-	-
17	0.8	1.3	1.3	1.5	1.1	1.2	1.2	0.8	1.0	0.5	-	-
18	0.8	1.2	1.3	1.6	1.1	1.1	1.2	0.8	0.8	-	-	-
19	0.8	1.1	1.2	1.5	1.0	1.1	1.1	0.8	0.6	-	-	-
20	0.8	1.1	1.2	1.6	1.0	1.1	1.1	0.8	0.5	-	-	-
21	0.8	1.4	1.1	1.7	0.9	1.1	1.1	0.8	0.5	-	-	-
22	0.8	1.5	1.1	1.7	1.0	1.1	1.1	0.8	0.5	-	-	-
23	0.8	1.5	1.1	1.7	1.0	1.2	1.1	0.8	0.5	-	-	-
24	0.8	1.3	1.2	1.8	1.0	1.3	1.1	0.9	0.5	-	-	-
25	0.7	1.2	1.2	1.7	1.0	1.1	1.1	0.7	0.5	-	-	-
26	0.7	1.2	1.3	1.7	1.0	1.1	1.0	0.7	0.5	-	-	-
27	0.8	1.2	1.3	1.6	1.0	1.1	1.1	0.7	1.0	-	-	-
28	0.8	1.3	1.3	1.6	1.0	1.1	1.2	0.7	0.8	-	-	-
29	0.8		1.4	1.5	1.1	1.1	1.1	0.7	0.6	-	-	-
30	0.8		1.4	1.5	1.1	1.1	1.1	0.8	0.6	-	-	-
31	0.8		1.4		1.0		1.0	0.7		-		-
Dita	25	1	13	13+	21	2	26+	28+	24+	8	-	-
Min	0.7	0.7	1.0	1.4	0.9	0.9	1.0	0.6	0.4	0.4	-	-
Mes	0.8	1.1	1.2	1.6	1.1	1.1	1.2	0.8	0.6	0.6	-	-
Max	1.0	1.6	1.7	1.9	1.6	1.5	2.0	1.3	1.3	0.9	-	-
Dita	10	23	1	2+	3	30	9	22	17	14	-	-

Ditë të barabarta ose që bien nën vlerat e treguara:

Dita	Vlerë	Dita	Vlerë	Dita	Vlerë	Dita	Vlerë	Dita	Vlerë
365	1.8	356	1.7	183	0.9	60	-	8	-
364	1.8	350	1.6	150	0.8	50	-	7	-
363	1.8	340	1.5	130	0.8	40	-	6	-
362	1.8	330	1.4	120	0.7	30	-	5	-
361	1.8	320	1.4	110	0.6	25	-	4	-
360	1.7	300	1.3	100	0.6	20	-	3	-
359	1.7	270	1.2	90	0.5	15	-	2	-
358	1.7	240	1.1	80	0.5	10	-	1	-
357	1.7	210	1.1	70	-	9	-		

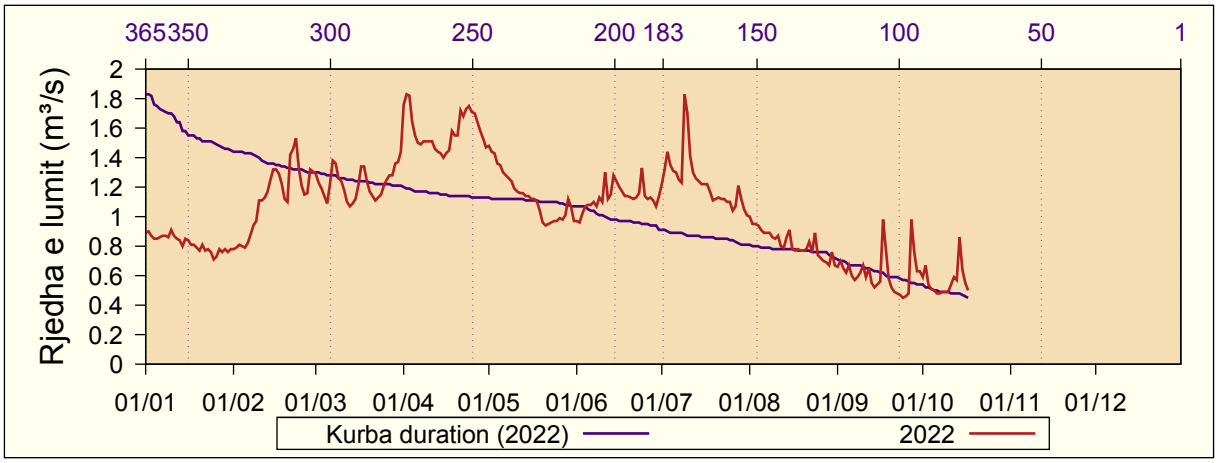

9.6 Lluzhan

Rjedha e lumit (m^3/s):	2022	Lartësia mbidetare e st.:	565 m lmd
Pellgu i lumit:	Ibri	Distanca nga grykëderdhja:	26.6 km
Emri i lumit:	Llap	Zona ujëmbledhëse:	694 km^2

Dita	I	II	III	IV	V	VI	VII	VIII	IX	X	XI	XII
1	3.3	1.9	2.4	6.1	2.8	1.6	1.3	1.1	1.4	2.0	1.3	-
2	3.1	1.9	2.3	6.7	2.8	1.6	1.3	1.1	3.6	1.9	1.3	-
3	3.1	1.9	2.3	5.4	2.7	1.6	1.2	1.0	1.6	1.8	1.2	-
4	2.9	1.9	2.3	5.4	2.6	1.5	1.2	1.0	1.6	1.7	1.2	-
5	2.8	1.9	2.3	5.3	2.5	1.6	1.3	1.0	1.9	1.6	1.2	-
6	2.8	1.9	2.4	4.4	2.4	1.8	1.3	1.0	1.5	1.6	1.3	-
7	2.7	2.2	2.4	4.3	2.5	1.8	1.2	1.0	1.4	1.5	1.3	-
8	2.7	2.7	2.3	4.1	2.3	1.8	1.2	1.0	1.3	1.5	1.3	-
9	2.7	2.5	2.3	3.9	2.3	1.9	1.3	1.0	1.6	1.5	1.3	-
10	2.7	2.7	2.4	4.0	2.2	1.8	1.4	1.0	1.5	1.5	1.3	-
11	2.6	2.8	2.3	3.8	2.2	1.8	1.3	1.0	1.5	1.5	1.3	-
12	2.5	2.9	2.3	3.5	2.1	1.7	1.2	1.0	1.6	1.5	1.3	-
13	2.4	2.8	2.3	3.3	2.1	1.8	1.2	1.1	1.4	1.4	1.3	-
14	2.3	2.7	2.4	3.2	2.0	1.7	1.2	1.6	1.4	1.6	-	-
15	2.3	2.7	2.9	2.9	2.0	1.6	1.2	1.3	1.3	1.5	-	-
16	2.3	2.7	4.2	2.9	2.0	1.5	1.1	1.2	1.4	1.4	-	-
17	2.2	2.9	5.7	2.9	1.9	1.6	1.1	1.1	3.3	1.4	-	-
18	2.2	2.9	4.7	2.9	2.0	1.6	1.1	1.1	3.0	1.4	-	-
19	2.1	2.8	3.9	2.8	1.9	1.5	1.1	1.1	2.2	1.4	-	-
20	2.1	2.7	3.5	3.3	1.8	1.5	1.1	1.2	1.9	1.4	-	-
21	2.1	2.8	3.3	4.0	1.8	1.5	1.0	1.5	1.8	1.4	-	-
22	2.1	2.8	3.1	4.2	1.8	1.6	1.0	1.7	1.6	1.3	-	-
23	2.1	2.7	3.0	5.1	1.8	1.5	1.0	1.4	1.6	1.3	-	-
24	2.0	2.6	3.2	4.7	1.8	1.5	1.0	1.3	1.5	1.3	-	-
25	1.9	2.5	3.4	4.0	1.7	1.4	1.1	1.2	1.5	1.3	-	-
26	1.9	2.5	3.5	3.6	1.7	1.5	1.0	1.2	1.6	1.3	-	-
27	2.0	2.4	3.5	3.3	1.6	1.4	1.0	1.1	4.9	1.3	-	-
28	1.9	2.4	3.5	3.2	1.6	1.4	1.1	1.1	3.1	1.3	-	-
29	1.9		3.5	3.0	1.8	1.3	1.3	1.2	2.5	1.3	-	-
30	1.9		3.6	2.9	1.7	1.3	1.1	1.3	2.2	1.3	-	-
31	1.9		3.7		1.6		1.1	1.2		1.3		-
Dita	25	4+	13	19+	28+	30	24	9	1	24+	2	-
Min	1.7	1.8	2.0	2.8	1.6	1.3	1.0	0.9	1.2	1.2	1.1	-
Mes	2.4	2.5	3.1	4.0	2.1	1.6	1.2	1.2	2.0	1.5	1.3	-
Max	3.3	3.0	6.0	7.8	2.9	2.6	1.9	3.2	9.2	2.0	1.4	-
Dita	1	18	17	1	1	6	29	21	2	1	6+	-

Ditë të barabarta ose që bien nën vlerat e treguara:

Dita	Vlerë	Dita	Vlerë	Dita	Vlerë	Dita	Vlerë	Dita	Vlerë
365	6.7	356	4.7	183	1.6	60	1.0	8	-
364	6.1	350	4.0	150	1.5	50	1.0	7	-
363	5.7	340	3.5	130	1.3	40	-	6	-
362	5.4	330	3.3	120	1.3	30	-	5	-
361	5.4	320	3.0	110	1.3	25	-	4	-
360	5.3	300	2.8	100	1.3	20	-	3	-
359	5.1	270	2.4	90	1.2	15	-	2	-
358	4.9	240	2.1	80	1.1	10	-	1	-
357	4.7	210	1.8	70	1.1	9	-		

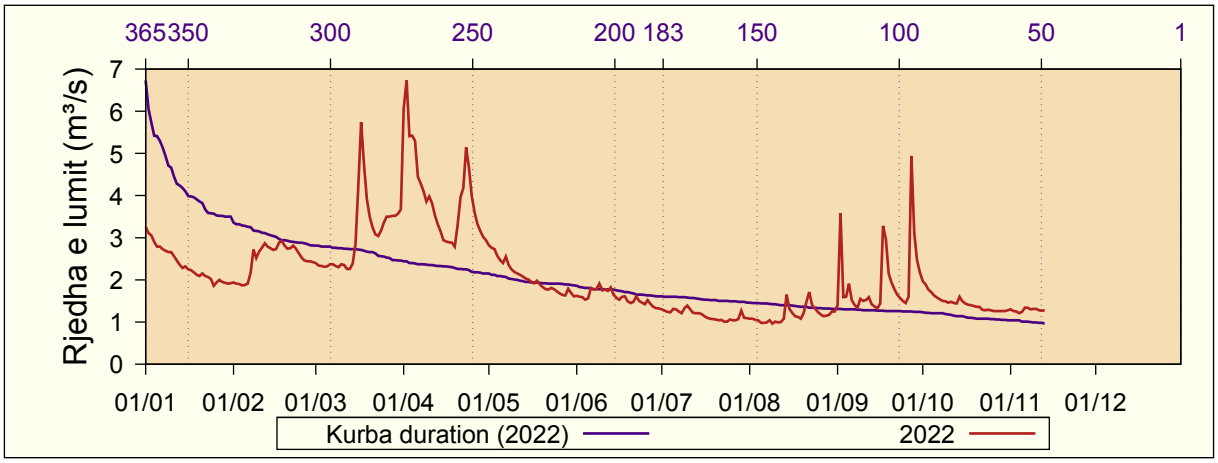

9.7 Mlikë

Rjedha e lumit (m^3/s): 2022
Pellgu i lumit: Plavë
Emri i lumit: Brod

Lartësia mbidetare e st.: 943 m lmd
Distanca nga grykëderdhja: 4.9 km
Zona ujëmbledhëse: 75.3 km^2

Dita	I	II	III	IV	V	VI	VII	VIII	IX	X	XI	XII
1	1.2	0.9	1.1	3.8	3.4	2.1	1.1	0.9	0.7	0.7	0.8	1.4
2	1.2	0.9	1.1	3.2	3.7	2.0	1.2	0.9	0.7	0.8	0.8	1.3
3	1.2	0.9	1.1	2.7	3.1	2.0	1.1	0.9	0.7	0.8	0.7	1.3
4	1.2	0.9	1.0	2.4	3.0	1.9	1.0	0.9	0.7	0.8	0.8	1.2
5	1.2	0.9	0.9	2.3	2.8	1.8	1.0	0.9	0.7	0.8	0.8	1.2
6	1.1	0.9	1.0	2.3	2.8	1.9	1.0	0.8	0.7	0.8	1.1	1.2
7	1.1	0.9	1.0	2.5	3.2	1.8	1.0	0.8	0.7	0.7	1.0	1.1
8	1.1	0.9	1.0	2.7	3.6	1.8	1.2	0.7	0.6	0.7	1.0	1.2
9	1.1	0.9	1.0	2.8	3.6	1.9	1.5	0.8	0.7	0.7	1.0	1.1
10	1.1	1.0	1.0	2.7	3.1	1.8	1.2	0.9	0.7	0.7	1.0	1.3
11	1.0	1.0	0.9	2.4	3.0	2.0	1.1	0.9	0.7	0.8	1.0	2.4
12	1.0	1.0	1.0	2.3	3.1	2.1	1.1	0.9	0.7	0.7	1.0	2.2
13	1.0	1.0	0.9	2.3	3.7	2.1	1.1	1.0	0.7	0.8	1.0	2.0
14	1.0	1.0	1.0	2.3	3.5	1.8	1.0	0.9	0.7	0.9	1.0	1.7
15	1.0	1.0	0.9	2.4	3.5	1.6	1.0	0.9	0.6	0.9	0.9	2.6
16	1.0	1.0	1.0	2.6	3.6	1.5	1.0	0.8	0.6	0.9	0.9	2.8
17	1.0	1.1	1.0	2.5	3.4	1.5	1.0	0.8	0.6	0.8	0.9	3.0
18	1.0	1.1	0.9	2.3	3.2	1.5	1.0	0.8	0.7	0.9	0.9	2.2
19	1.0	1.1	0.9	2.2	2.8	1.4	1.0	0.8	0.7	0.9	0.9	1.9
20	1.0	1.2	0.9	2.1	2.7	1.3	1.0	0.8	0.7	0.8	1.5	1.7
21	1.0	1.3	1.0	1.9	2.6	1.3	1.0	0.7	0.8	0.9	1.9	1.5
22	1.0	1.4	0.9	2.4	2.9	1.3	0.9	0.8	0.8	0.8	1.7	1.4
23	1.0	1.3	1.0	2.6	2.7	1.3	0.9	0.8	0.8	0.7	1.8	1.3
24	1.0	1.2	1.0	2.7	2.8	1.3	0.9	0.9	0.8	0.7	1.6	1.2
25	0.9	1.2	1.1	2.9	2.5	1.2	0.9	0.9	0.7	0.8	1.5	1.1
26	0.9	1.2	1.0	3.1	2.7	1.2	0.8	0.8	0.6	0.7	1.5	1.0
27	0.9	1.0	1.2	3.4	2.6	1.2	1.0	0.8	0.9	0.8	1.4	0.9
28	0.9	1.2	1.2	3.4	2.5	1.2	0.9	0.8	0.8	0.8	1.5	0.9
29	0.9		1.3	3.3	2.5	1.1	0.9	0.8	0.7	0.8	1.4	0.9
30	0.9		1.3	3.3	2.2	1.1	0.9	0.7	0.7	0.8	1.3	0.9
31	0.9		2.1		2.3		0.9	0.6		0.8		0.8
Dita	24	11	20	21	28	23	8	23	5+	4+	6	23+
Min	0.7	0.5	0.5	1.0	0.8	0.6	0.5	0.4	0.3	0.3	0.4	0.2
Mes	1.0	1.0	1.0	2.7	3.0	1.6	1.0	0.8	0.7	0.8	1.2	1.5
Max	1.6	1.5	3.6	4.7	4.4	2.9	2.1	1.5	1.3	1.3	2.9	4.4
Dita	1	28	31	27	2	12	9+	13+	27	4	21	17

Ditë të barabarta ose që bien nën vlerat e treguara:

Dita	Vlerë	Dita	Vlerë	Dita	Vlerë	Dita	Vlerë	Dita	Vlerë
365	3.8	356	3.4	183	1.0	60	0.8	8	0.7
364	3.7	350	3.2	150	1.0	50	0.8	7	0.7
363	3.7	340	2.9	130	0.9	40	0.8	6	0.6
362	3.6	330	2.7	120	0.9	30	0.7	5	0.6
361	3.6	320	2.5	110	0.9	25	0.7	4	0.6
360	3.6	300	2.1	100	0.9	20	0.7	3	0.6
359	3.5	270	1.5	90	0.9	15	0.7	2	0.6
358	3.5	240	1.2	80	0.9	10	0.7	1	0.6
357	3.4	210	1.1	70	0.8	9	0.7		

