Ministria e Mjedisit, Planifikimit Hapësinor dhe Infrastrukturës
Agjencioni për Mbrojtjen e Mjedisit të Kosovës
Instituti Hidrometeorologjik i Kosovës

AMMK

INSTITUTI HIDROMETEOROLOGJIK I KOSOVËS

VJETARI HIDROMETEOROLOGJIK

2021

REPUBLIKA E KOSOVËS

INSTITUTI HIDROMETEOROLOGJIK I KOSOVËS

Vjetari Hidrometeorologjik i Kosovës 2021

Version 1.0
Maj 2022

VJETARË HIDROMETEOROLOGJIK - 2021

Publikuar nga:
Ministria e Mjedisit, Planfikimit Hapësinor dhe Infrastrukturës
Agjencioni i Mbrojtjes së Mjedisit të Kosovës
Instituti Hidrometeorologjik i Kosovës

Vjetari Hidrometeorologjik - 2021: Përgatitur nga Instituti Hidrometeorologjik i Kosovës (IHMK)

Përgatitja e vjetarit është realizuar nga:

Ing e dipl./Msc. Letafete LATIFI, Drejtoreshë e IHMK
Dr. sci. Bashkim KASTRATI, Hidrolog i lartë
Ing. i dipl./MSc. Hasan HASANI, Hidrolog i lartë
MSc. Besim ALIU, Parashikues i motit në IHMK, stacioni në Ferizaj
Xhevahire PURAJ, Hidrologe
Faton SOPI, Zyrtar për Administrimin e databases dhe IT
Beqir GASHI, Zyrtar i Meteorologjisë, stacioni në Prishtinë
Bardhyl AHMETXHEKAJ, Meteorolog, stacioni në Pejë
Ilir TOPALLI, Meteorolog, stacioni në Mitrovicë
MSc. Atdhe SEFA, Zyrtar i Meteorologjisë, stacioni në Prishtinë

Ky vjetar është gjeneruar nga baza e të dhënave të IHMK/Sistemi i Informimit të Meteorologjisë të Klimatologjisë dhe Hidrologjisë, përmes programit softuerik MCH për ruajtjen dhe përpunimin e te dhënave Meteorologjisë, Klimtologjise dhe Hidrologjisë.

Të gjithë përdoruesit e vjetarit hidrometeorologjik duhet ti referohen burimit të informacionit (në vjetarin hidrometeorologjik - 2021).

® Ndalohet shumëzimi dhe ribotimi i paautorizuar.

Instituti Hidrometeorologjik i Kosovës
Rr. Bill Klinton 86
10000 Prishtinë - Kosovës

→2021 Instituti Hidrometeorologjik i Kosovës
E-mail: ihmk@rks-gov.net
Web: www.ihmk-rks.net

Përmbajtja

Përmbajtja iv

Lista e figurave viii

Lista e tabelave viii

1 Metodologjia 1

1.1 Metodologjia e hartimit të vjetarit 2
1.2 Përpunimi statistikor i të dhënave 4

2 Klimatologjia 7

2.1 Rrjeti i monitorimit meteorologjik në Kosovë 8
2.2 Analiza e të dhënave klimatologjike 2021 11

3 Monitorimi i thatësirës 15

3.1 Indeksi i reshjeve standarde 16
3.2 Analiza Standarde e Indeksit të Reshjeve 2021 17

4 Të dhënat klimatologjike 2021 18

4.1 Ferizaj - Të dhënat klimatologjike 19
4.2 Pejë - Të dhënat klimatologjike 20
4.3 Prishtinë - Të dhënat klimatologjike 21
4.4 St. automatik Dragash - Të dhënat klimatologjike 22
4.5 St. automatik Gjakovë - Të dhënat klimatologjike 23
4.6 St. automatik Istog - Të dhënat klimatologjike 24
4.7 St. automatik Kamenicë - Të dhënat klimatologjike 25
4.8 St. automatik Malishevë - Të dhënat klimatologjike 26
4.9 St.automatik Podujevë/Shajkoc - Të dhënat klimatologjike 27
4.10 St. automatik Prizren - Të dhënat klimatologjike 28
4.11 St. automatik Tugjec - Të dhënat klimatologjike 29
4.12 Ferizaj - Shtypja e ajrit 30
4.13 Pejë - Shtypja e ajrit 31
4.14 Prishtinë - Shtypja e ajrit 32
4.15 St. automatik Dragash - Shtypja e ajrit 33
4.16 St. automatik Gjakovë - Shtypja e ajrit 34
4.17 St. automatik Istog - Shtypja e ajrit 35
4.18 St. automatik Kamenicë - Shtypja e ajrit 36
4.19 St. automatik Malishevë - Shtypja e ajrit 37
4.20 St.automatik Podujevë/Shajkoc - Shtypja e ajrit 38
4.21 St. automatik Prizren - Shtypja e ajrit 39
4.22 St. automatik Tugjec - Shtypja e ajrit 40
4.23 Ferizaj - Temperatura e ajrit 41
4.24 Mitrovicë - Temperatura e ajrit 42
4.25 Pejë - Temperatura e ajrit 43
4.26 Prishtinë - Temperatura e ajrit 44
4.27 St. automatik Dragash - Temperatura e ajrit 45
4.28 St. automatik Gjakovë - Temperatura e ajrit 46
4.29 St. automatik Istog - Temperatura e ajrit 47
4.30 St. automatik Junik - Temperatura e ajrit 48
4.31 St. automatik Kamenicë - Temperatura e ajrit 49
4.32 St. automatik Malishevë - Temperatura e ajrit 50
4.33 St.automatik Podujevë/Shajkoc - Temperatura e ajrit 51
4.34 St. automatik Prizren - Temperatura e ajrit 52
4.35 St. automatik Tugjec - Temperatura e ajrit 53
4.36 Ferizaj - Pika e Vesës 54
4.37 Ferizaj - Lagështia e ajrit 55
4.38 Pejë - Lagështia e ajrit 56
4.39 Prishtinë - Lagështia e ajrit 57

4.40 St. automatik Dragash - Lagështia e ajrit . . . 58
4.41 St. automatik Gjakovë - Lagështia e ajrit . . . 59
4.42 St. automatik Istog - Lagështia e ajrit . . . 60
4.43 St. automatik Kamenicë - Lagështia e ajrit . . . 61
4.44 St. automatik Malishevë - Lagështia e ajrit . . . 62
4.45 St.automatik Podujevë/Shajkoc - Lagështia e ajrit . . . 63
4.46 St. automatik Prizren - Lagështia e ajrit . . . 64
4.47 St. automatik Tugjec - Lagështia e ajrit . . . 65
4.48 Ferizaj - Drejtimi i erës . . . 66
4.49 Pejë - Drejtimi i erës . . . 67
4.50 Prishtinë - Drejtimi i erës . . . 68
4.51 St. automatik Dragash - Drejtimi i erës . . . 69
4.52 St. automatik Gjakovë - Drejtimi i erës . . . 70
4.53 St. automatik Istog - Drejtimi i erës . . . 71
4.54 St. automatik Kamenicë - Drejtimi i erës . . . 72
4.55 St. automatik Malishevë - Drejtimi i erës . . . 73
4.56 St.automatik Podujevë/Shajkoc - Drejtimi i erës . . . 74
4.57 St. automatik Prizren - Drejtimi i erës . . . 75
4.58 St. automatik Tugjec - Drejtimi i erës . . . 76
4.59 Ferizaj - Shpejtësia max. e erës . . . 77
4.60 Pejë - Shpejtësia max. e erës . . . 78
4.61 Prishtinë - Shpejtësia max. e erës . . . 79
4.62 St. automatik Dragash - Shpejtësia max. e erës . . . 80
4.63 St. automatik Gjakovë - Shpejtësia max. e erës . . . 81
4.64 St. automatik Istog - Shpejtësia max. e erës . . . 82
4.65 St. automatik Kamenicë - Shpejtësia max. e erës . . . 83
4.66 St. automatik Malishevë - Shpejtësia max. e erës . . . 84
4.67 St.automatik Podujevë/Shajkoc - Shpejtësia max. e erës . . . 85
4.68 St. automatik Prizren - Shpejtësia max. e erës . . . 86
4.69 St. automatik Tugjec - Shpejtësia max. e erës . . . 87
4.70 Ferizaj - Trëndafili i erës . . . 88
4.71 Pejë - Trëndafili i erës . . . 89
4.72 Prishtinë - Trëndafili i erës . . . 90
4.73 St. automatik Dragash - Trëndafili i erës . . . 91
4.74 St. automatik Gjakovë - Trëndafili i erës . . . 92
4.75 St. automatik Istog - Trëndafili i erës . . . 93
4.76 St. automatik Kamenicë - Trëndafili i erës . . . 94
4.77 St. automatik Malishevë - Trëndafili i erës . . . 95
4.78 St.automatik Podujevë/Shajkoc - Trëndafili i erës . . . 96
4.79 St. automatik Prizren - Trëndafili i erës . . . 97
4.80 St. automatik Tugjec - Trëndafili i erës . . . 98
4.81 Ferizaj - Rrezatimi diellor . . . 99
4.82 Prishtinë - Rrezatimi diellor . . . 100
4.83 Ferizaj - Mbulueshmëria me re . . . 101
4.84 Mitrovicë - Mbulueshmëria me re . . . 102
4.85 Pejë - Mbulueshmëria me re . . . 103
4.86 Prishtinë - Mbulueshmëria me re . . . 104
4.87 Ferizaj - Dukshmëria . . . 105
4.88 Mitrovicë - Dukshmëria . . . 106
4.89 Pejë - Dukshmëria . . . 107
4.90 Ferizaj - Mbulueshmëria me borë . . . 108
4.91 Prishtinë - Mbulueshmëria me borë . . . 109
4.92 Ferizaj - Bora e re . . . 110
4.93 Ferizaj - Temp. max. e ajrit . . . 111
4.94 Pejë - Temp. max. e ajrit . . . 112
4.95 Prishtinë - Temp. max. e ajrit . . . 113
4.96 Ferizaj - Temp. min. e ajrit . . . 114
4.97 Mitrovicë - Temp. min. e ajrit . . . 115
4.98 Pejë - Temp. min. e ajrit . . . 116
4.99 Prishtinë - Temp. min. e ajrit . . . 117
4.100 Ferizaj - Temp.ext. 5 cm mbi sipërf. e tokës . . . 118
4.101 Prishtinë - Temp.ext. 5 cm mbi sipërf. e tokës . . . 119

5 Monitorimi i Reshjeve 2021 121

5.1 Rrjeti i monitorimit të reshjeve 122
5.2 St. automatik Dragash 124
5.3 Ferizaj 125
5.4 Ferizaj - Avullimi 126
5.5 Ferizaj / Kotlinë 127
5.6 St. automatik Istog 128
5.7 Gjakovë / Radoniq 129
5.8 Gjakovë / Rakovinë 130
5.9 Gjilan / Bilinicë 131
5.10 Gjilan / Përlepnicë 132
5.11 Gjilan / Verbica e Zhegocit 133
5.12 St. automatik Junik 134
5.13 Kamenicë / Desivojcë 135
5.14 Kamenicë / Hogosht 136
5.15 Kamenicë / Rogoqicë 137
5.16 St. automatik Kamenicë 138
5.17 Lipjan 139
5.18 Leposaviç / Leshak 140
5.19 Malishevë 141
5.20 Malishevë / Kijev 142
5.21 Mitrovicë 143
5.22 Novobërdë 144
5.23 Pejë 145
5.24 Pejë / Ramun 146
5.25 Podujevë / Shajkovc 147
5.26 Podujevë / Zakut 148
5.27 Prishtinë 149
5.28 St. automatik Prizren 150
5.29 Prizren / Gryka e Prizrenit 151
5.30 Skenderaj / Rezallë 152
5.31 Suharekë 153
5.32 Suharekë / Budakovë 154

6 Temperatura e tokës 2021 156

6.1 Ferizaj 157
6.2 Prishtinë 169

7 Hidrologjia 181

7.1 Rrjeti hidrologjik i Kosovës 182

8 Të dhënat hidrologjike 2021 Nivelet 185

8.1 Brod 186
8.2 Drelaj 188
8.3 Drenas 190
8.4 Domarovc 192
8.5 Gjonaj 194
8.6 Grykë e Rugovës 196
8.7 Hani i Elezit 198
8.8 Kaçanik 200
8.9 Këpuz 202
8.10 Klinë 204
8.11 Konçul 206
8.12 Leposaviç 208
8.13 Lipjan 210
8.14 Lluzhan 212
8.15 Mirushë 214
8.16 Mitrovicë 216
8.17 Nedakovc 218
8.18 Prizren 220
8.19 Viti 222

8.20 Vragoli 224
9 Prurjet 2021 226
9.1 Brod 227
9.2 Grykë e Rugovës 229
9.3 Gjonaj 231
9.4 Kaçanik 233
9.5 Lluzhan 235
9.6 Prizren 237

Lista e figurave

1.1 Rrjetet e stacioneve meteorologjike, hidrologjike dhe të reshjeve në Republikën e Kosovës . . . 3
2.1 Rrjetit i stacioneve meteorologjike të Kosovës . . . 8
2.2 Vlera mesatare e temperaturës së ajrit në stacionin e Ferizajt, 2021 ndaj periudhës 2011-2020 . 11
2.3 Vlera mesatare mujore e Tmax në stacionin e Ferizajt, 2021 ndaj periudhës 2011-2020 11
2.4 Vlera mesatare mujore e Tmin në stacionin e Ferizajt, 2021 ndaj periudhës 2011-2020 11
2.5 Vlera mesatare e temperaturës së ajrit në stacionin e Pejës, 2021 ndaj periudhës 2011-2020 . . 12
2.6 Vlera mesatare mujore e Tmax në stacionin e Pejës, 2021 ndaj periudhës 2011-2020 12
2.7 Vlera mesatare mujore e Tmin në stacionin e Pejës, 2021 ndaj periudhës 2011-2020 12
2.8 Vlera mesatare e temperaturës së ajrit në stacionin e Prishtinës, 2021 ndaj periudhës 2011-2020 13
2.9 Vlera mesatare mujore e Tmax në stacionin e Prishtinës, 2021 ndaj periudhës 2011-2020 13
2.10 Vlera mesatare mujore e Tmin në stacionin e Prishtinës, 2021 ndaj periudhës 2011-2020 13
2.11 Sasia totale mujore e reshjeve (mm) në stacionin e Ferizajt, 2021 ndaj periudhës 2011-2020 . . 14
2.12 Sasia totale mujore e reshjeve (mm) në stacionin e Pejës, 2021 ndaj periudhës 2011-2020 . . . 14
2.13 Sasia totale mujore e reshjeve (mm) në stacionin e Prishtinës, 2021 ndaj periudhës 2011-2020 . 14
3.1 12 muaj SPI nga Tetori 2020 deri Shtator 2021 . . . 17
5.1 Rrjetit i stacioneve të reshjeve në Kosovë . . . 123
7.1 Rrjeti i stacioneve hidrologjike në Kosovë . . . 184

Lista e tabelave

1.1 Përshkrimi i simboleve . . . 5
1.2 Drejtimet e erës dhe shkurtesat . . . 6
2.1 Lokacionet e stacioneve meteorologjike . . . 9
2.2 Parametrat e monitoruar në stacionet matëse . . . 9
2.2 Parametrat e monitoruar në stacionet matëse (vazhdohet) . . . 10
3.1 Kategoria e kushteve të lagështise bazuar ne SPI . . . 16
7.1 Stacionet funksionale hidrometrike gjatë 2021 . . . 183

1 Metodologjia

1.1 Metodologjia e hartimit të vjetarit

Hartimi i vjetarit është bërë duke analizuar të dhënat ditore, mujore dhe vjetore, të mbledhura nga rrjeti i monitorimit të dukurive dhe parametrave (elementeve) meteorologjike, klimatologjike dhe agrometeorologjike, rrjeti i reshjeve si dhe nga rrjeti i monitorimit të parametrave hidrologjik. Rrjetet e lartëpërmendura janë paraqitë në hartën 1.1. Shpjegimet e simboleve të përdorura në këtë vjetar janë dhënë në tabelat 1.1 dhe 1.2.

Kapitujt nga 2 deri në 9 përmbajn rrjetin e monitorimit dhe të dhënat ditore, mujore dhe vjetore për parametrat e meteorologjisë, klimatologjisë, agrometeorologjisë si dhe sasinë e reshjeve në Kosovë të mbledhura nga monitorimi i rregullt. Burimi kryesor i të dhënave për meteorologji dhe klimatologji janë nga stacionet meteorologjike në Ferizaj, Pejë, Prishtinë, Dragash, Gjakovë/Skivjan, Istog, Kamenicë, Kamenicë/Tuxhevc, Malishevë, Podujevë/Shajkoc dhe Prizren. Është bërë një analizë e detajuar mbi vlerat e temperaturës ekstreme të ajrit, shpejtësisë se erës, mbulimin e reve dhe reshjet. Është përcaktuar sasia e reshjeve mujore dhe vjetore, numri i ditëve me reshje, si dhe ditë me intensitet të lartë të reshjeve, ditët me temperatura tropikale dhe kohëzgjatje vjetore të shkëlqimit të diellit dhe janë paraqitë në formë tabelare, ndërsa disa nga parametrat më karakteristikë janë paraqitur edhe në formë grafike.

Vjetari përmban edhe rezultatet e monitorimit të thatësisë/lageshtise për Kosovën bazuar në Indeksin e Standardizimit të Reshjeve (SPI). Nga të dhënat e mbledhura /regjistruara nga stacionet individuale të matjes së reshjeve është bere interpolimi hapësinor dhe janë paraqite në hartë, për një qasje dhe vështrim të lehtë mbi gjendjen e kushteve të thatësisë/lagështise për vitin 2021 në Kosovë.

Në kapitullin e Hidrologjisë është përshkruar rrjeti hidrometrik i Kosoves. Rrjeti hidrometrik mbulon pellgun lumor të Drinit të bardhë, Lepencit, Ibrit dhe Moraves së Binces. Kapitulli po ashtu përmban të dhënat për nivelet (H) e ujërave të mbledhura në baza ditore për 23 stacionet të cilat ishin operacionale gjatë vitit 2021, nga 30 stacione sa janë në total në rrjetin e monitorimit të rregullt, si dhe të dhënat e prurjeve (Q) për 6 stacione monitoruese hidrologjike. Tabelat e paraqitura në këtë kapitull permbajn vlerat mesatare ditore dhe mujore të nivelit të ujrave si dhe vlerat apsolute minimale dhe maksimale të nivelit të ujrave për muaj perfshire të dhënat korrespondente për paraqitjen e tyre. Kurbat e kohëzgjatjes bazohen në nivelet dhe prurjet mesatare ditore të ujit dhe jepen gjithashtu në formë tabelare dhe grafike. Poashtu, nivelet dhe prurjet mesatare ditore të ujit dhe jepen gjithashtu në formë tabelare dhe grafike. Poashtu, është dhënë informacioni mbi rastet e paraqitjes së kushteve ekstreme të motit (vërshimev/përmbytjeve) në Kosovë për vitin 2021.

Gjatë viti 2021, janë lëshuar 9 njoftime për vërshime në Kosovë.

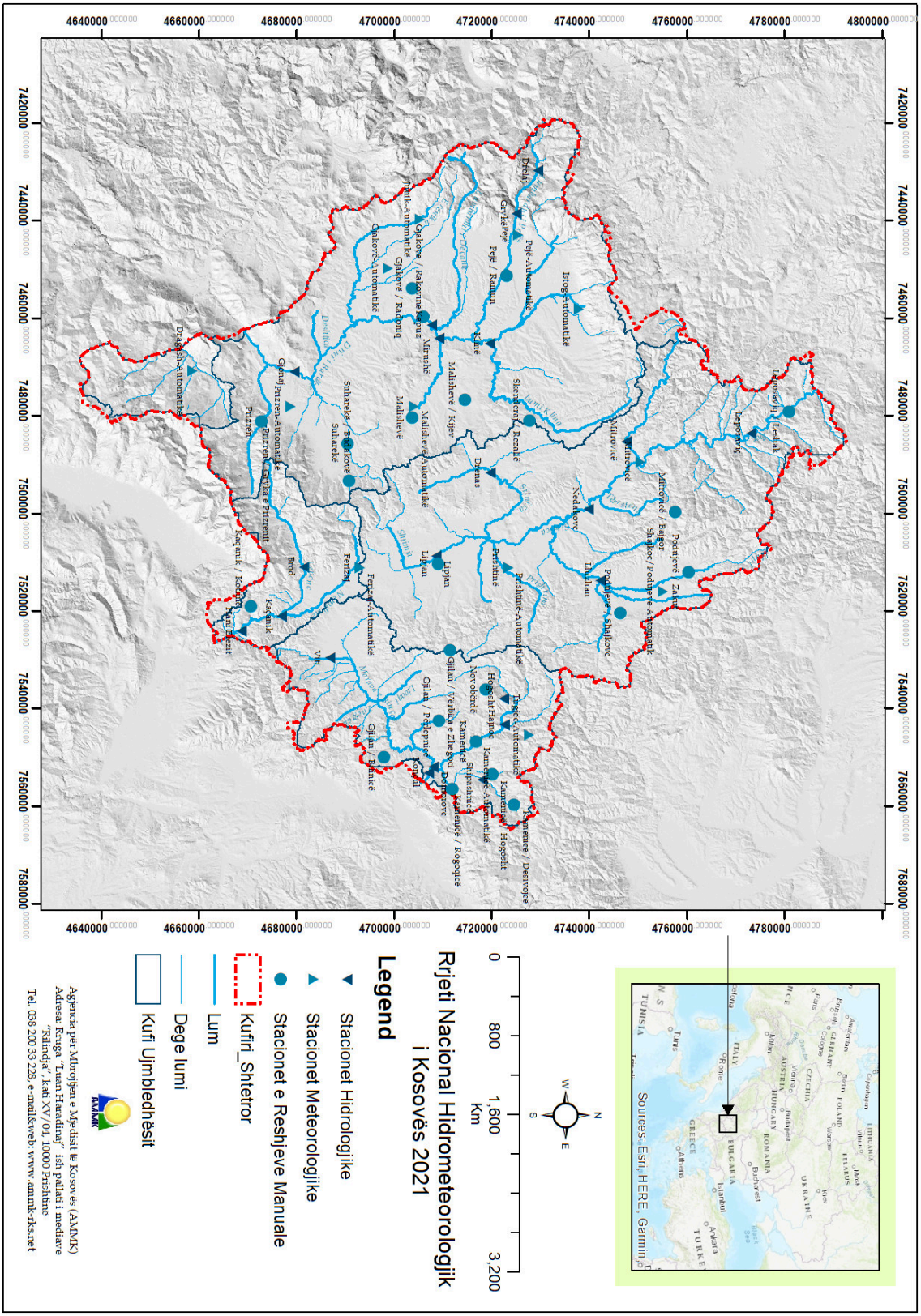

Figurë 1.1: Rrjetet e stacioneve meteorologjike, hidrologjike dhe të reshjeve në Republikën e Kosovës

1.2 Përpunimi statistikor i të dhënave

Vjetari përmban të dhënat hidrologjike dhe meteorologjike të mbledhuara për çdo ditë dhe / ose vlerat mujore të cilat janë mbledhur në baza ditore ose të detajuara.

Matjet dhe vrojtimet klimatologjike në lokacionet monitoruese jane bërë në tri termine: 7, 14 dhe 21 sipas kohës lokale.

Vlera mesatare ditore e temperaturës së ajrit (Tmes), është llogaritur sipas ekuacionit:

$$Tmes = \frac{T7 + T14 + 2 * T21}{4} \tag{1.1}$$

Vlera mesatare e lagështisë relative (Xmes) dhe parametrave tjerë, është llogaritur sipas ekuacionit:

$$Xmes = \frac{X7 + X14 + X21}{3} \tag{1.2}$$

Temperaturat Minimale dhe Maksimale lexohen në ora 21 dhe regjistrohen për atë ditë

Sasia e reshjeve ditore i referohet një periudhe prej 24 orë, nga ora 7 të ditës paraprake deri në ora 7 të ditës aktuale kur edhe regjistrohet sasia e reshjeve.

Mesatarja e vlerave ditore (Xmes) nga regjistrimet me interval kohorë të ndryshëm p.sh. regjistrimi i nivelit të ujërave në stacionet automatike për dallim nga ato më lartë janë kalkuluar:

$$Xmes = \frac{\sum_{i=1} n(X_i + X_{i+1}) * 0.5 * \Delta t_i}{24} \tag{1.3}$$

Kur Shuma e të gjitha intervaleve kohore Δt_i gjatë ditës është e barabart me $\sum_{i=1} \hat{} n\Delta t_i = 24$ orë dhe n është numri i intervaleve kohore Δt_i në orë brenda ditës.

Përshkrimi (domethënia) e simboleve është paraqitura në tabelat 1.1 dhe 1.2.

Nëpër Stacionet Meteorologjike Automatike, parametrat janë regjistruar nga senzorët në mënyrë automatike.

Parametrat meteorologjik: Temperatura e ajërit (°C), Shtypja atmosferike (hPa), Lagështia e ajërit (%), Radiacioni diellorë (W/m2), janë regjistruar ç'do 1 orë, ndërsa Reshjet atmosferike (total dhe intensiteti mm/h), Shkëqimi diellorë (h/ditë), ndërsa Drejtimi (°) dhe shpejtësia e erës (m/s) çdo 15/min.

Tabelë 1.1: Përshkrimi i simboleve

Simbolet	Kuptimi (domethënia)
7 14 21	Terminet kohore të matjeve
Bora ere	Shtresa e re e borës në cm
Bora tot	Lartësija totale e shtresës (mbulueshmërisë) me borë në cm
Era $>$ 6	Forca e *erës* $>$ 6 m/s
Era $>$ 8	Forca e *erës* $>$ 8 m/s
Max	Vlera maksimale
Mbulushmëria me re $<$ 2	Ditët me re mbulojne më pak se 2 (nga 10) / Mesatarja ditore e vrentësirës < 2/10 (ditë e ndriteshme)
Mbulushmëria me re $>$ 8	Ditët me re që mbulojne me më shumë se 8 (nga 10) / Mesatarja ditore e vrentësirës > 8/10 (ditë e vrënjëtur ose me re)
Mes	Vlera mesatare
Min	Vlera minimale
RD	Kohëzgjatja e shkëlqimit të diellit (nr i oreve me shkëlqim të diellit) në h
Reshjet	Sasia e reshjevenë mm
Reshjet $\geq$ 0.1	Numri i ditëve me sasinë e *reshjeve* $\geq$ 0.1 mm
Reshjet $\geq$ 1	Numri i ditëve me sasinë e *reshjeve* $\geq$ 1 mm
Reshjet $\geq$ 10	Numri i ditëve me sasinë e *reshjeve* $\geq$ 10 mm
Simboli ``+''	Ekzistojnë disa vlera të tilla për interval të caktuar kohe, data e shënuar i referohet vetëm të parës.
Simboli ``-''	Nuk ka të dhëna të mjaftueshme për të përcaktuar këtë vlerë.
Std	Devijimi standard
Temperatura e ajrit	Temeratura e ajrit në °C
Temperatura ekstreme	Temperatura maksimale (Tmax) dhe minimale (Tmin) e ajrit në °C
Tmax	Vlera maksimale mujore e temperaturës në baza ditore në °C
Tmes	Temperatura e ajrit në baza ditore në °C
Tmin	Vlera minimale mujore e temperaturës në baza ditore në °C
Tn	Temperatura minimale e ajrit në baza ditore në °C
Tn ≤ -10	Ditët shumë të ftohta (minimale ditore e temperaturës së *ajrit* ≤ -10 °C)
Tn $<$ 0	Ditët me ngrica (minimale ditore e temperaturës së *ajrit* $<$ 0 °C)
Tn $\geq$ 20	Ditët me netë tropikale (minimale ditore e temperaturës se *ajrit* $\geq$ 20 °C)
Tx	Temperatura maksimale e ajrit në baza ditore në °C
Tx $<$ 0	Ditët e ftohta (maksimale ditore e temperaturës së *ajrit* $<$ 0 °C)
Tx $\geq$ 25	Ditët e verës (maksimale ditore e temperaturës së *ajrit* $\geq$ 25 °C)
Tx $\geq$ 30	Ditët tropikle (maksimale ditore e temperaturës së *ajrit* $\geq$ 30 °C)
Vjet	Vlerat vjetore
Vrëntësirës	Mbulueshmëria me re në shkallë nga 0 në 10
Σ	Shuma (Sum)
I deri XII	Muaj të vitit

Tabelë 1.2: Drejtimet e erës dhe shkurtesat

Simbolet	Drejtimi i erës	Sektori (°)
N	North - (Veriu)	$-11.25 \leq \alpha < 11.25$
NNE	North north east - (Veri-verilindje)	$11.25 \leq \alpha < 33.75$
NE	North east - (Verilindje)	$33.75 \leq \alpha < 56.25$
ENE	East north east - (Lindje-verilindje)	$56.25 \leq \alpha < 78.75$
E	East - (Lindje)	$78.75 \leq \alpha < 101.25$
ESE	East south east - (Lindje-juglindje)	$101.25 \leq \alpha < 123.75$
SE	South east - (Juglindje)	$123.75 \leq \alpha < 146.25$
SSE	South south east - (Jug-juglindje)	$146.25 \leq \alpha < 168.75$
S	South - (Jug)	$168.75 \leq \alpha < 191.25$
SSW	South south west - (Jug-jugperendim)	$191.25 \leq \alpha < 213.75$
SW	South west - (Jugperendim)	$213.75 \leq \alpha < 236.25$
WSW	West south west - (Perendim-jugperendim)	$236.25 \leq \alpha < 258.75$
W	West - (Perendim)	$258.75 \leq \alpha < 281.25$
WNW	West north west - (Perendim-veriperendim)	$281.25 \leq \alpha < 303.75$
NW	North west - (Veriperendim)	$303.75 \leq \alpha < 326.25$
NNW	North north west - (Veri-veriperendim)	$326.25 \leq \alpha < 348.75$
C	Calm - (Ska erë)	-

2 Klimatologjia

2.1 Rrjeti i monitorimit meteorologjik në Kosovë

Vendëndodhja e stacioneve meteorologjike, klimatologjike dhe agrometeorologjike dhe parametrat e monitoruar në stacionet ekzistuese të cilat kanë qenë funksionale gjatë viti 2021 janë paraqit në tabelën 2.1 dhe 2.2 dhe në hartën 2.1

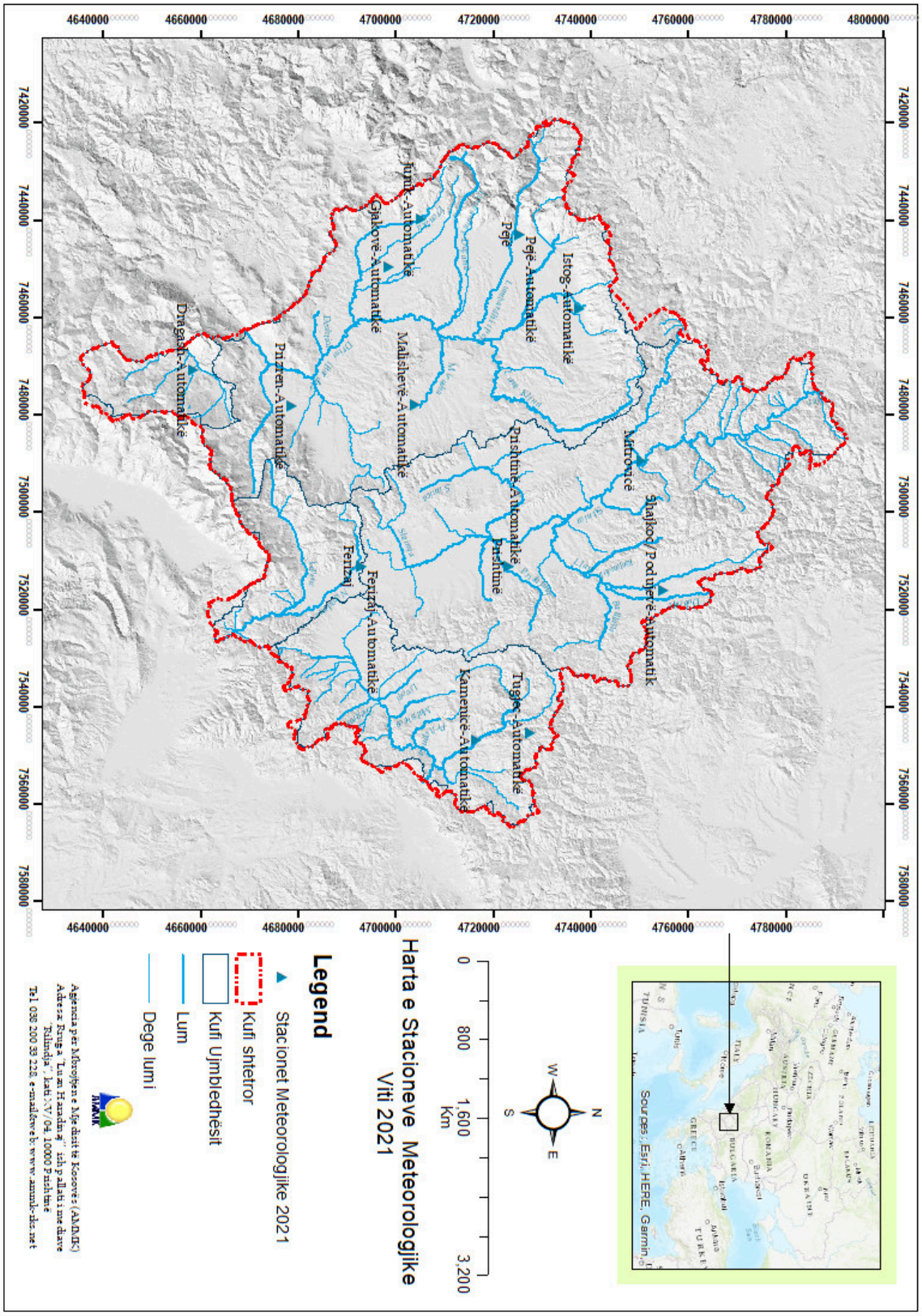

Figurë 2.1: Rrjetit i stacioneve meteorologjike të Kosovës

Tabelë 2.1: Lokacionet e stacioneve meteorologjike

Nr	Emri i stacionit	Gjerësia gjeografike	Gjatësia gjeografike	Lartësia mbidetare (m lmd)	Pellgu lumor
1	Dragash	42° 03' 59.40"	20° 38' 55.10"	1047	Plavë
2	Ferizaj	42° 22' 32.45"	21° 08' 13.31"	578	Lepenc
3	Gjakovë	42° 25' 32.00"	20° 23' 24.00"	410	Drini i Bardhë
4	Istog	42° 46' 43.50"	20° 29' 24.40"	457	Drini i Bardhë
5	Junik	42° 29' 02.90"	20° 16' 03.40"	618	Drini i Bardhë
6	Kamenicë	42° 35' 18.55"	21° 34' 13.78"	474	Morava e Binçes
7	Malishevë	42° 28' 29.20"	20° 44' 01.50"	553	Drini i Bardhë
8	Mitrovicë	42° 53' 37.60"	20° 52' 23.40"	510	Ibri
9	Pejë	42° 39' 56.30"	20° 18' 18.30"	498	Drini i Bardhë
10	Sha-jkoc/Podujevë	42° 56' 01.86"	21° 11' 52.40"	620	Ibri
11	Prishtinë	42° 38' 56.36"	21° 08' 13.49"	573	Ibri
12	Prizren	42° 14' 51.04"	20° 44' 08.41"	402	Drini i Bardhë
13	Tugjec	42° 41' 13.20"	21° 33' 19.50"	1042	Morava e Binçes

Tabelë 2.2: Parametrat e monitoruar në stacionet matëse

Nr	Emri i stacionit	Parametrat
1	Dragash	Lagështia relative-Rh (%), Sasia e reshjeve (mm), Shtypja e ajrit (hPa), Temperatura kontinuele (°C), Shpejtësia dhe drejtimi i erës (m/s), Radiacioni (W/m2)
2	Ferizaj	Insolacioni (h), Lagështia relative-Rh (%), Sasia e reshjev ditore (mm), Shpejtësia dhe drejtimi i erës (m/s), Shtresa e bores (cm), Shtypja e ajrit (hPa), Temperatura-Tmax (°C), Temperatura-Tmes (°C), Temperatura-Tmin (°C), Vranësirat (0-10)
3	Gjakovë	Lagështia relative-Rh (%), Sasia e reshjeve (mm), Shtypja e ajrit (hPa), Temperatura kontinuele (°C), Shpejtësia dhe drejtimi i erës (m/s), Radiacioni (W/m2)
4	Istog	Lagështia relative-Rh (%), Sasia e reshjeve (mm), Shtypja e ajrit (hPa), Temperatura kontinuele (°C), Shpejtësia dhe drejtimi i erës (m/s), Radiacioni (W/m2)
5	Junik	Sasia e reshjeve (mm), Temperatura kontinuele (°C)

Tabelë 2.2: Parametrat e monitoruar në stacionet matëse (vazhdohet)

6	Kamenicë	Lagështia relative-Rh (%), Sasia e reshjeve (mm), Shtypja e ajrit (hPa), Temperatura kontinuele (°C), Shpejtësia dhe drejtimi i erës (m/s), Radiacioni (W/m2)
7	Malishevë	Lagështia relative-Rh (%), Sasia e reshjeve (mm), Shtypja e ajrit (hPa), Temperatura kontinuele (°C), Shpejtësia dhe drejtimi i erës (m/s), Radiacioni (W/m2)
8	Mitrovicë	Sasia e reshjeve (mm), Temperatura-Tmes (°C), Temperatura-Tmin (°C), Vranësirat (0-10)
9	Pejë	Lagështia relative-Rh (%), Sasia e reshjev ditore (mm), Shpejtësia dhe drejtimi i erës (m/s), Shtypja e ajrit (hPa), Temperatura-Tmax (°C), Temperatura-Tmes (°C), Temperatura-Tmin (°C), Vranësirat (0-10)
10	Sha-jkoc/Podujevë	Lagështia relative-Rh (%), Sasia e reshjeve (mm), Shtypja e ajrit (hPa), Temperatura kontinuele (°C), Shpejtësia dhe drejtimi i erës (m/s), Radiacioni (W/m2)
11	Prishtinë	Insolacioni (h), Lagështia relative-Rh (%), Sasia e reshjev ditore (mm), Shpejtësia dhe drejtimi i erës (m/s), Shtresa e bores (cm), Shtypja e ajrit (hPa), Temperatura-Tmax (°C), Temperatura-Tmes (°C), Temperatura-Tmin (°C), Vranësirat (0-10)
12	Prizren	Lagështia relative-Rh (%), Sasia e reshjeve (mm), Shtypja e ajrit (hPa), Temperatura kontinuele (°C), Shpejtësia dhe drejtimi i erës (m/s), Radiacioni (W/m2)
13	Tugjec	Lagështia relative-Rh (%), Sasia e reshjeve (mm), Shtypja e ajrit (hPa), Temperatura kontinuele (°C), Shpejtësia dhe drejtimi i erës (m/s), Radiacioni (W/m2)

2.2 Analiza e të dhënave klimatologjike 2021

Paraqitja grafike e temperaturës (°C) për Ferizaj, Pejë dhe Prishtinë:

Ferizaj

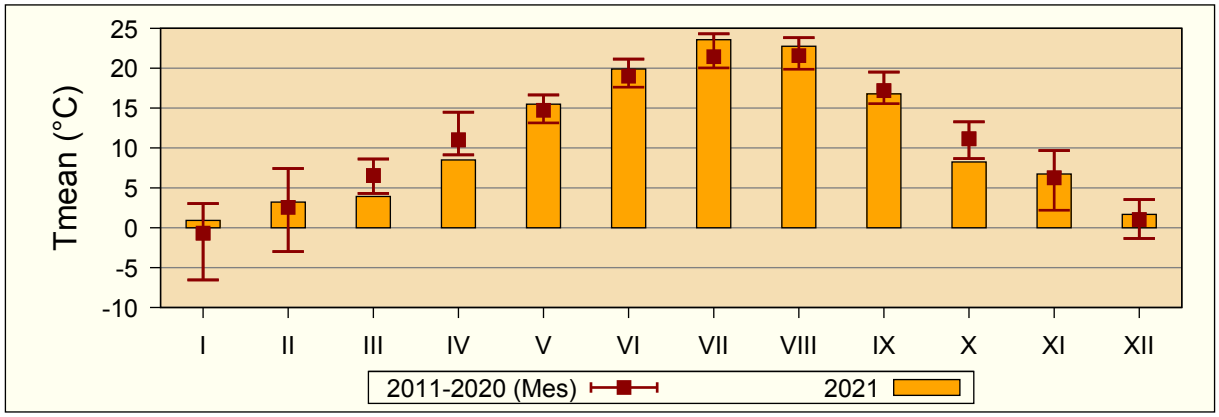

Figurë 2.2: Vlera mesatare e temperaturës së ajrit në stacionin e Ferizajt, 2021 ndaj periudhës 2011-2020

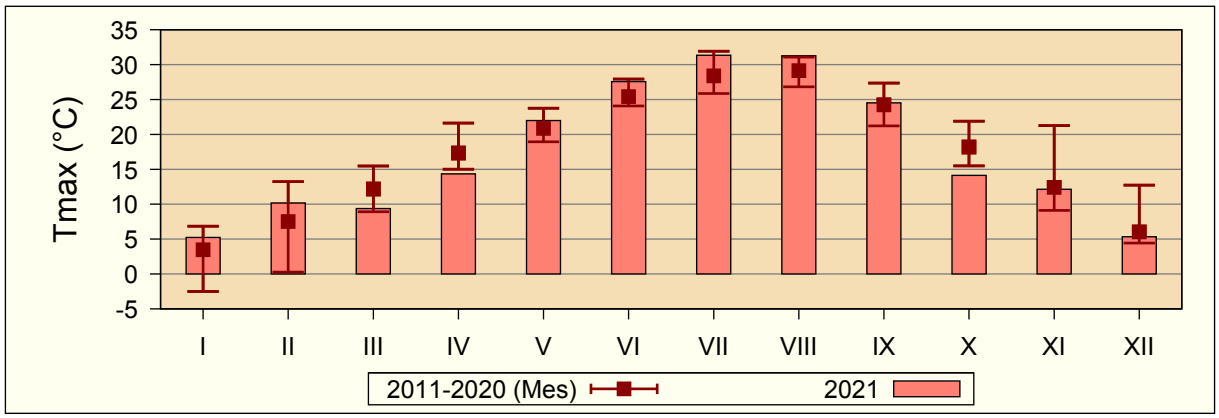

Figurë 2.3: Vlera mesatare mujore e Tmax në stacionin e Ferizajt, 2021 ndaj periudhës 2011-2020

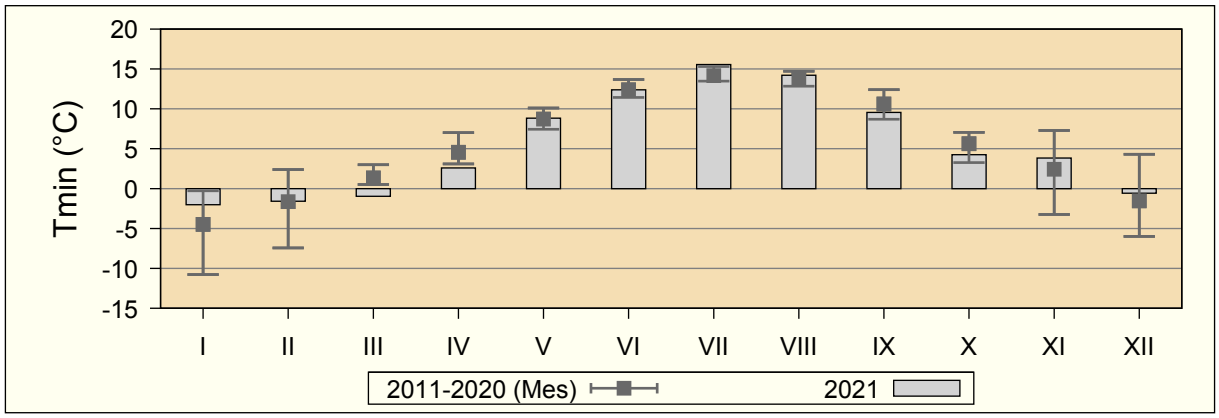

Figurë 2.4: Vlera mesatare mujore e Tmin në stacionin e Ferizajt, 2021 ndaj periudhës 2011-2020

Pejë

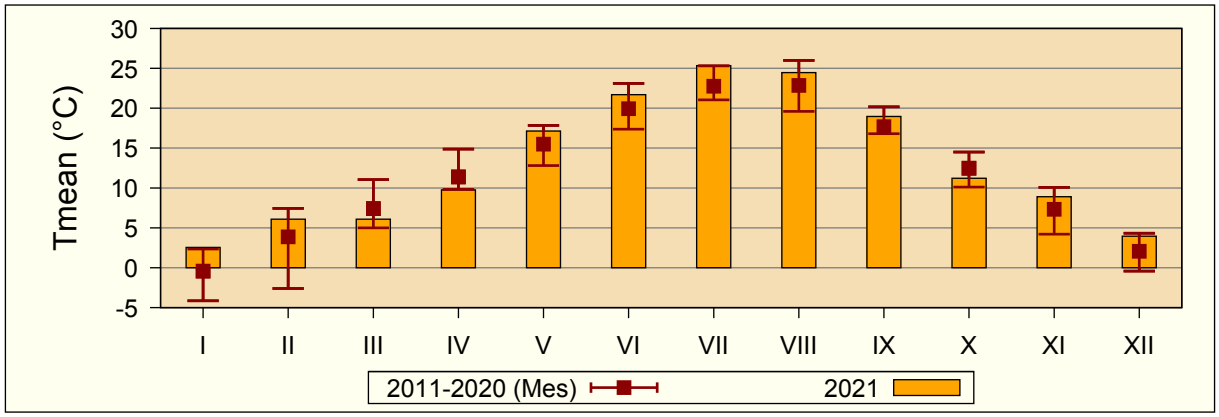

Figurë 2.5: Vlera mesatare e temperaturës së ajrit në stacionin e Pejës, 2021 ndaj periudhës 2011-2020

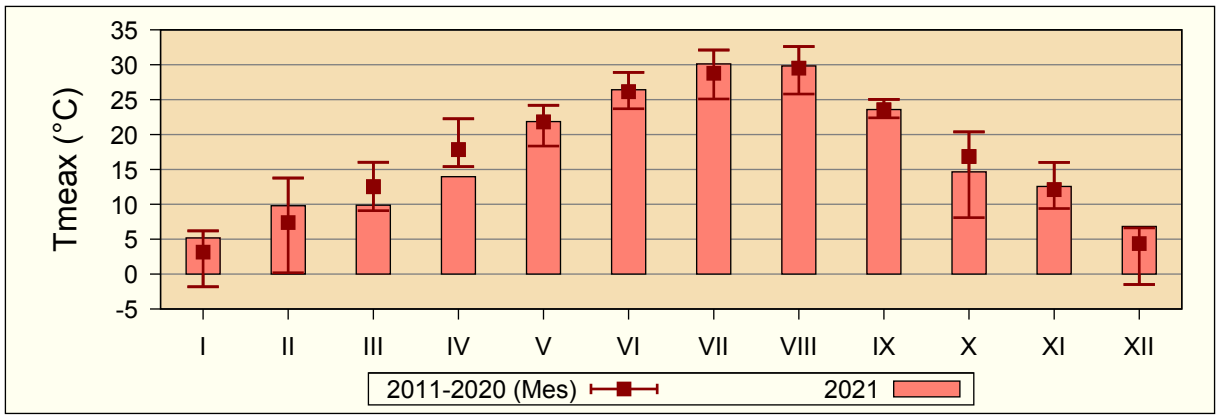

Figurë 2.6: Vlera mesatare mujore e Tmax në stacionin e Pejës, 2021 ndaj periudhës 2011-2020

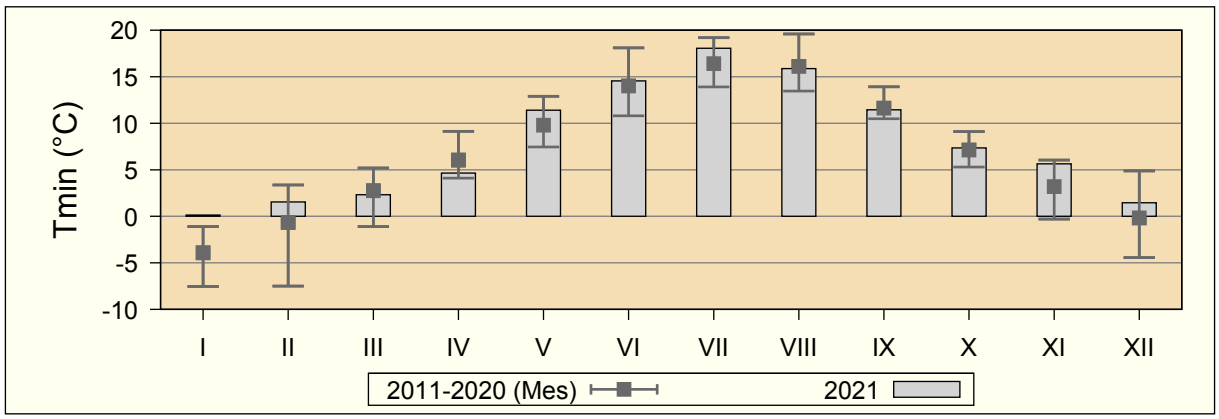

Figurë 2.7: Vlera mesatare mujore e Tmin në stacionin e Pejës, 2021 ndaj periudhës 2011-2020

Prishtinë

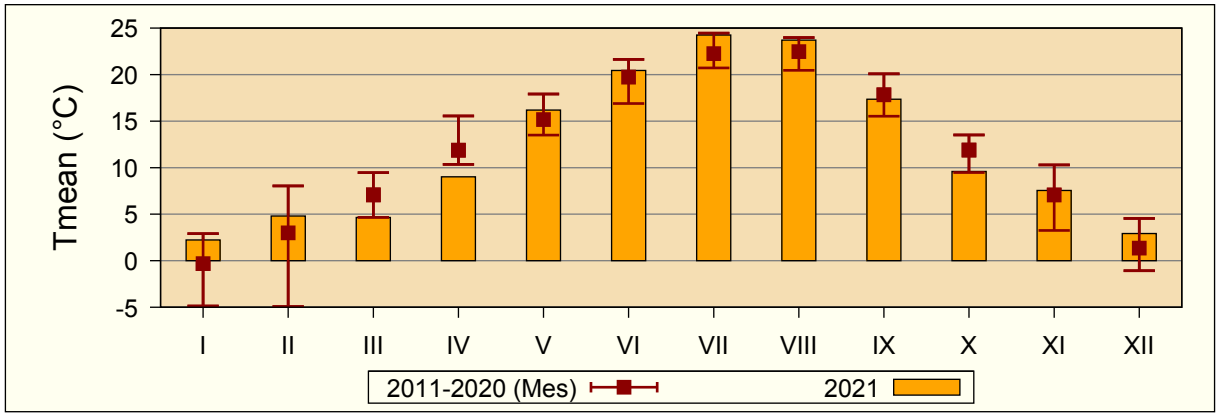

Figurë 2.8: Vlera mesatare e temperaturës së ajrit në stacionin e Prishtinës, 2021 ndaj periudhës 2011-2020

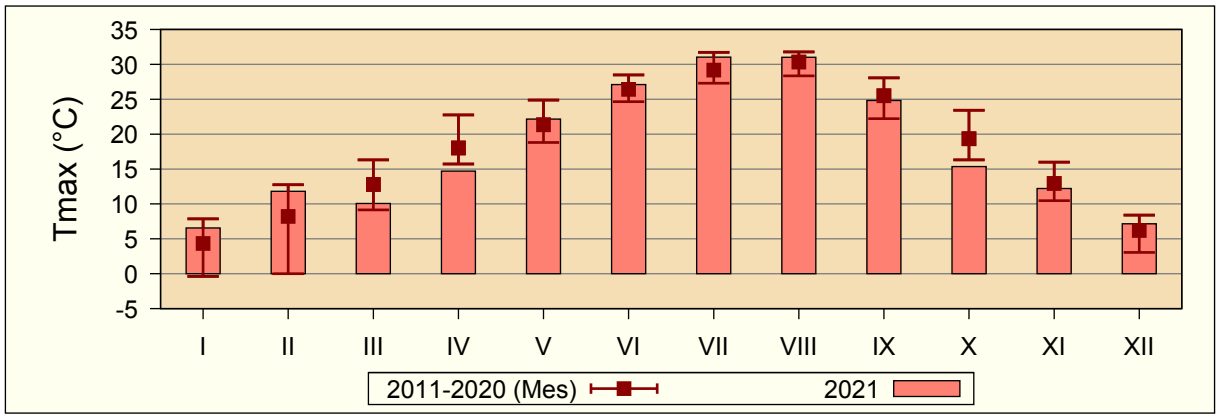

Figurë 2.9: Vlera mesatare mujore e Tmax në stacionin e Prishtinës, 2021 ndaj periudhës 2011-2020

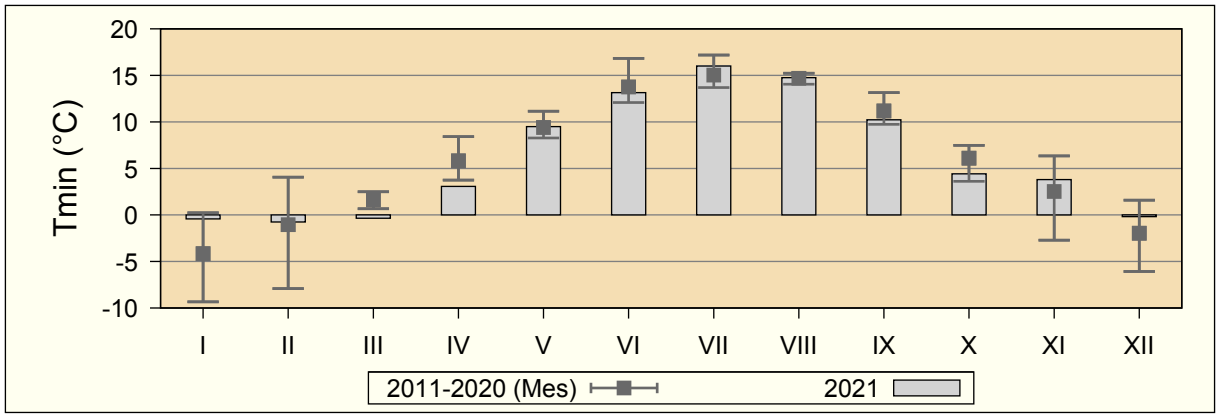

Figurë 2.10: Vlera mesatare mujore e Tmin në stacionin e Prishtinës, 2021 ndaj periudhës 2011-2020

Paraqitja grafike mujore e reshjeve (mm) për Ferizaj, Pejë dhe Pristinë:

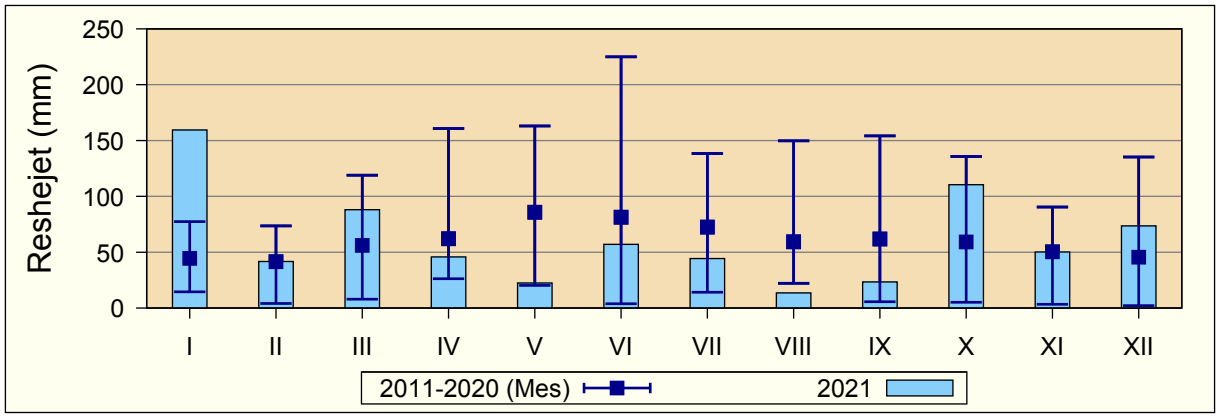

Figurë 2.11: Sasia totale mujore e reshjeve (mm) në stacionin e Ferizajt, 2021 ndaj periudhës 2011-2020

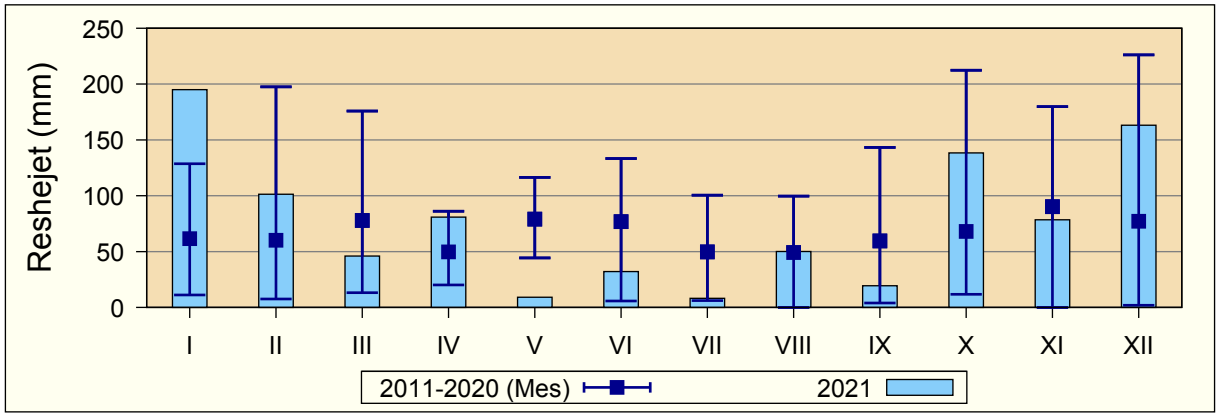

Figurë 2.12: Sasia totale mujore e reshjeve (mm) në stacionin e Pejës, 2021 ndaj periudhës 2011-2020

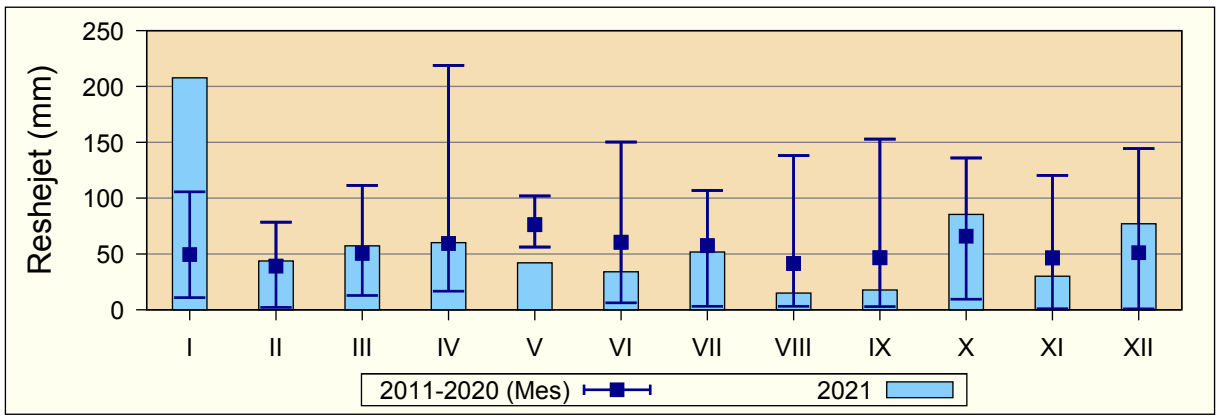

Figurë 2.13: Sasia totale mujore e reshjeve (mm) në stacionin e Prishtinës, 2021 ndaj periudhës 2011-2020

3 Monitorimi i thatësirës

3.1 Indeksi i reshjeve standarde

Kosova gjendet në rajonin e Ballkanit që ka prirje për thatësira. Një thatësirë e madhe ka ndodhur kohët e fundit në vitin 2008, në fillim të vitit 2014 dhe së fundëmi gjatë vitit hidrologjik 2018/2019. Që nga viti 2015 instituti ka ngritur programin e monitorimit të thatësirës i cili bazohet në Indeksin e Standardizimit të Reshjeve (SPI) të kalkuluar nga sasia e reshjeve që monitorohet në 31 lokacione monitoruese. SPI rekomandohet nga Organizata Botërore Meteorologjike (OBM) si vegël standarde për monitorimin e thatësirës. Është mjaft e lehtë të përcillet pasi që për analiza kërkohen vetëm të dhënat e reshjeve, të cilat sipas standardeve mblidhen dhe analizohen nga Instituti Hidrometeorologjik i Kosovës. Vlerat e SPI përcaktohen në baza të rregullta për periudhat një dy, tre, katër, gjashtë dhe dymbëdhjetë mujore për lokacionet e matjes së reshjeve në Kosovë. Rezultatet interpolohen në mënyrë hapësinore dhe përshkruhen në harta. Analiza bazohet në supozimin se viti hidrologjik fillon në tetor dhe përfundon në shtator të vitit të ardhshëm kalendarik.

WMO rekomandon që klasifikimi i vlerave SPI në shtatë klasa nga “jashtëzakonisht e lagështë e deri te ai “jashtëzakonisht i thatë Pas një projekti të Bashkimit Evropian në rajon, u miratua klasifikimi në njëmbëdhjetë klasa për monitorimin e gjendjes së lagështisëthatësisë përmes SPI. Table 3.1 përshkruan kufijtë përkatës të klasave. Mbi këtë bazë të dhënat e përditësuara SPI publikohen si harta në faqen e internetit të institutit (http://www.ihmk-rks.net).

Tabelë 3.1: Kategoria e kushteve të lagështise bazuar ne SPI

Simbolet	Kushtet e lagështisë	Vlera
ExcD	Thatësirë e jashtëzakonshme	$SPI \leq -2.326$
ExD	Thatësirë ekstreme	$-2.326 < SPI \leq -1.645$
SD	Thatësirë e rëndë	$-1.645 < SPI \leq -1.282$
MoD	Thatësirë e moderuar	$-1.282 < SPI \leq -0.935$
MiD	Thatësirë e vogël	$-0.935 < SPI \leq -0.524$
N	Afër normales	$-0.524 < SPI < +0.524$
SIM	Rritje e lehtë e lagështisë	$+0.524 \leq SPI < +0.935$
MoIM	Rritje e moderuar e lagështisë	$+0.935 \leq SPI < +1.282$
CIM	Rritje e konsiderueshme e lagështisë	$+1.282 \leq SPI < +1.645$
ExW	Jashtëzakonisht lagshtë	$+1.645 \leq SPI < +2.326$
ExcW	Lagështi e jashtëzakonshme	$SPI \geq +2.326$

3.2 Analiza Standarde e Indeksit të Reshjeve 2021

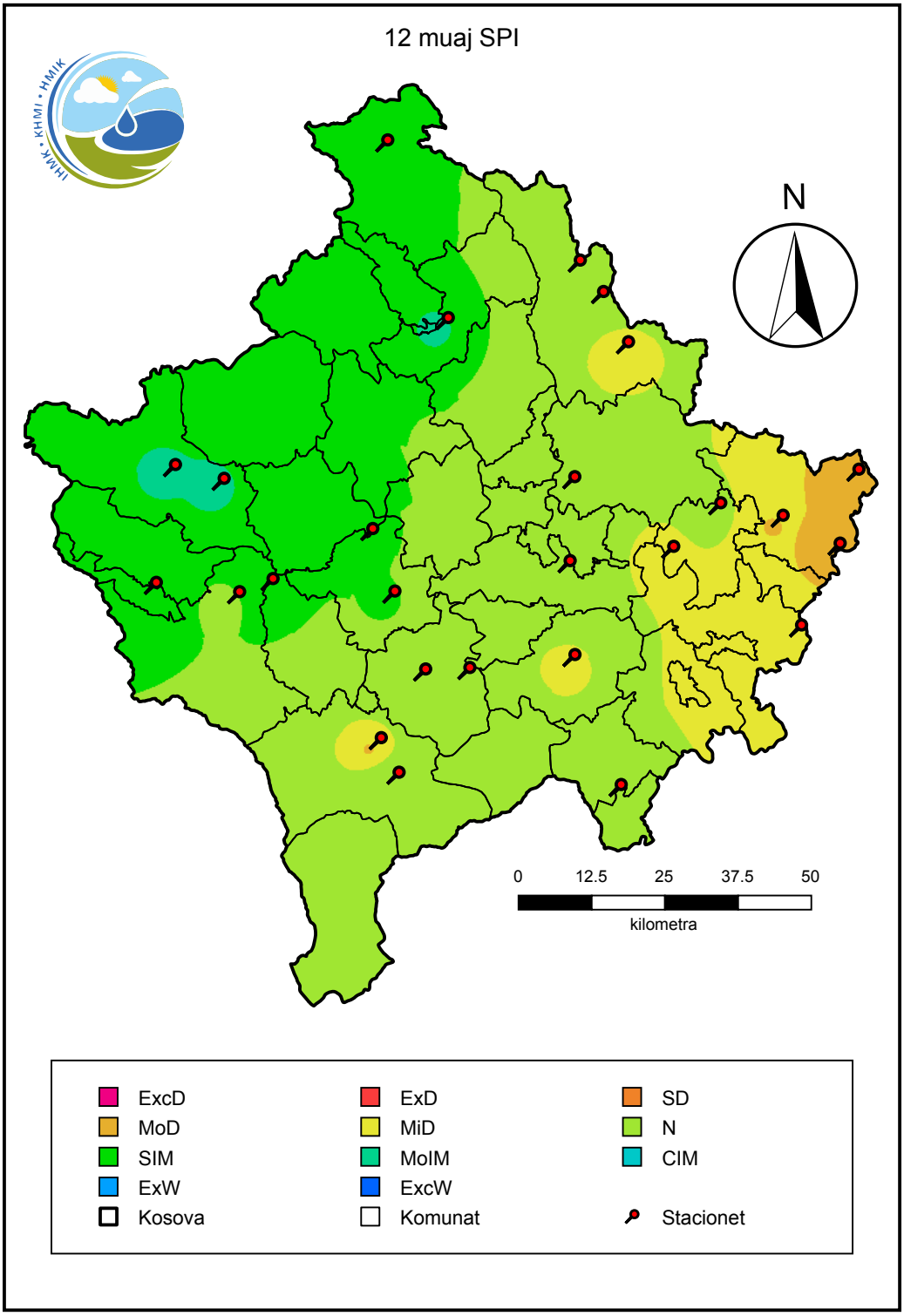

Figurë 3.1: 12 muaj SPI nga Tetori 2020 deri Shtator 2021

4 Të dhënat klimatologjike 2021

4.1 Ferizaj - Të dhënat klimatologjike

Të dhënat klimatologjike: 2021
Gjatësia gjeografike e st.: 21° 08' 13.31"
Lartësia mbidetare e st.: 578 m lmd
Gjerësia gjeografike e st.: 42° 22' 32.45"

Muaji	Temperaturat (°C)				Temperatura extreme (°C)						Shtypja e ajrit (hPa)
	7	14	21	Tmes	Tmin	Tmax	Min	Dita	Max	Dita	Mes
I	-1.4	4.5	0.3	0.9	-2.0	5.2	-13.0	19/01	12.8	03/01	941.8
II	-0.3	9.3	1.9	3.2	-1.6	10.2	-14.4	16/02	19.2	26/02	949.5
III	1.6	8.3	2.9	3.9	-1.0	9.4	-5.5	25/03	19.0	04/03	947.1
IV	6.4	13.5	7.0	8.5	2.6	14.3	-4.4	09/04	27.5	30/04	945.2
V	13.8	21.1	13.5	15.5	8.8	22.0	0.8	09/05	30.6	25/05	944.0
VI	19.1	25.7	17.4	19.9	12.4	27.6	5.5	02/06+	35.6	24/06	946.4
VII	21.5	30.5	21.2	23.6	15.5	31.3	9.6	04/07	37.8	28/07	945.1
VIII	19.7	30.6	20.3	22.8	14.2	31.3	9.0	31/08	37.6	01/08+	946.9
IX	13.9	23.9	14.7	16.8	9.6	24.5	1.0	24/09	30.3	26/09	950.3
X	5.6	13.8	6.8	8.3	4.2	14.1	-2.6	25/10+	23.4	05/10	951.2
XI	4.7	11.7	5.3	6.7	3.8	12.1	-2.4	25/11	21.7	07/11	946.9
XII	0.1	4.7	0.9	1.7	-0.6	5.3	-9.6	22/12	11.0	03/12	943.9
Viti	8.8	16.5	9.4	11.0	5.5	17.3	-14.4	16/02	37.8	28/07	946.5

Muaji	Lagështia e ajrit (%)				RD (h)	Mbulueshmëria me re (0-10)				Reshje shiu (mm)			Bora (cm)	
	7	14	21	Mes	Σ	7	14	21	Mes	Σ	Max	Dita	Tot	Ere
I	87	66	86	80	89.4	7.3	7.5	7.9	7.6	159.4	28.0	11/01	7	25
II	88	54	80	74	143.6	5.2	6.0	4.4	5.2	41.7	10.4	15/02	16	16
III	81	53	75	70	145.3	6.3	6.4	5.2	6.0	88.0	43.8	22/03	21	39
IV	75	48	71	65	174.4	6.6	7.4	5.1	6.4	45.8	12.0	04/04	3	9
V	68	45	66	60	247.1	5.5	5.7	3.1	4.8	22.4	10.8	14/05	0	0
VI	70	45	70	62	262.8	4.5	6.0	4.3	4.9	57.0	29.2	20/06	0	0
VII	67	36	65	56	296.8	3.4	4.9	3.1	3.8	44.3	20.6	17/07	0	0
VIII	64	32	56	51	315.3	2.9	3.2	1.9	2.7	13.5	8.6	30/08	0	0
IX	74	38	64	59	193.1	5.6	5.9	3.6	5.1	23.4	10.2	20/09	0	0
X	94	64	87	82	137.1	6.5	5.9	5.3	5.9	110.4	17.8	15/10	0	0
XI	90	68	89	82	104.9	7.6	7.0	4.4	6.3	50.2	24.2	30/11	12	12
XII	88	73	87	83	72.0	7.5	7.9	6.8	7.4	73.5	24.2	12/12	9	8
Viti	79	52	75	69	2181.7	5.7	6.2	4.6	5.5	729.6	43.8	22/03	21	109

Muaji	Ditë me												
	Temperaturat (°C)						Shpejtësia e erës (m/s)		Mbulueshmëria me re (0-10)		Reshje shiu (mm)		
	Tn ≤ -10	Tn < 0	Tn ≥ 20	Tx < 0	Tx ≥ 25	Tx ≥ 30	> 6	> 8	< 2	> 8	≥ 0.1	≥ 1	≥ 10
I	3	18	0	3	0	0	4	1	0	14	15	15	7
II	3	15	0	3	0	0	2	0	8	7	9	9	1
III	0	19	0	0	0	0	2	0	6	12	9	7	2
IV	0	5	0	0	1	0	1	0	2	10	12	9	1
V	0	0	0	0	7	1	1	1	5	3	5	4	1
VI	0	0	0	0	20	10	0	0	2	2	8	6	1
VII	0	0	0	0	29	19	1	0	13	3	8	6	1
VIII	0	0	0	0	29	20	3	0	20	1	6	2	0
IX	0	0	0	0	15	3	1	0	4	3	7	7	1
X	0	6	0	0	0	0	2	1	6	14	14	12	4
XI	0	7	0	0	0	0	3	1	2	7	7	5	2
XII	0	18	0	0	0	0	0	0	1	17	14	12	2
Viti	6	88	0	6	101	53	20	4	69	93	114	94	23

4.2 Pejë - Të dhënat klimatologjike

Të dhënat klimatologjike: 2021
Gjatësia gjeografike e st.: 20° 18' 18.30"
Lartësia mbidetare e st.: 498 m lmd
Gjerësia gjeografike e st.: 42° 39' 56.30"

Muaji	Temperaturat (°C)				Temperatura extreme (°C)						Shtypja e ajrit (hPa)
	7	14	21	Tmes	Tmin	Tmax	Min	Dita	Max	Dita	Mes
I	1.1	4.5	2.3	2.5	0.1	5.2	-8.1	18/01	11.2	06/01	953.0
II	2.4	9.4	6.3	6.1	1.5	9.8	-9.4	13/02	17.6	25/02	960.8
III	3.0	8.9	6.2	6.1	2.3	9.9	-0.8	08/03	16.4	04/03+	958.7
IV	6.0	12.6	10.2	9.7	4.6	14.0	-2.1	05/04	25.6	30/04	956.9
V	13.0	20.3	17.6	17.1	11.4	21.9	5.4	09/05	30.1	25/05	956.0
VI	17.9	25.2	21.8	21.7	14.6	26.4	9.4	01/06	33.2	23/06	958.4
VII	20.9	28.8	25.8	25.3	18.1	30.1	16.2	04/07	36.8	29/07	956.0
VIII	19.7	28.3	24.9	24.5	15.9	29.8	10.9	30/08	37.2	02/08	956.5
IX	14.8	22.3	19.4	19.0	11.4	23.6	5.8	24/09	28.4	15/09	960.1
X	8.3	13.7	11.4	11.2	7.4	14.6	3.4	31/10	22.4	05/10	961.5
XI	6.7	11.8	8.5	8.9	5.6	12.6	-0.5	13/11	24.3	05/11	957.9
XII	2.2	6.3	3.6	3.9	1.5	6.8	-5.6	23/12	11.8	30/12	955.0
Viti	9.7	16.1	13.2	13.0	7.9	17.1	-9.4	13/02	37.2	02/08	957.5

Muaji	Lagështia e ajrit (%)				RD (h)	Mbulueshmëria me re (0-10)				Reshje shiu (mm)			Bora (cm)	
	7	14	21	Mes	Σ	7	14	21	Mes	Σ	Max	Dita	Tot	Ere
I	83	70	80	78	-	7.5	7.3	7.8	7.5	195.0	40.0	11/01	-	-
II	79	56	63	66	-	7.0	5.8	9.8	7.5	101.3	36.5	11/02	-	-
III	71	52	61	62	-	5.0	6.0	6.4	5.8	46.0	15.0	21/03	-	-
IV	77	54	64	65	-	6.4	5.8	6.0	6.1	80.8	30.0	05/04	-	-
V	70	46	52	56	-	6.3	5.5	5.1	5.6	9.1	4.6	15/05	-	-
VI	68	47	59	58	-	5.4	4.8	4.1	4.8	32.1	16.0	08/06	-	-
VII	67	44	52	55	-	3.7	3.8	3.4	3.6	8.1	4.5	19/07	-	-
VIII	63	42	52	52	-	3.7	4.5	4.1	4.1	50.1	21.3	27/08	-	-
IX	69	47	56	57	-	4.4	4.1	4.1	4.2	19.4	7.7	23/09	-	-
X	84	66	71	74	-	6.7	6.5	6.5	6.6	138.4	20.4	17/10	-	-
XI	71	67	71	70	-	6.9	6.7	7.3	7.0	78.5	36.8	24/11	-	-
XII	82	68	78	76	-	7.5	7.0	7.3	7.3	163.2	40.4	06/12	-	-
Viti	74	55	63	64	-	5.9	5.6	6.0	5.8	922.0	40.4	06/12	-	-

Muaji	Ditë me												
	Temperaturat (°C)						Shpejtësia e erës (m/s)		Mbulueshmëria me re (0-10)		Reshje shiu (mm)		
	Tn ≤ -10	Tn < 0	Tn ≥ 20	Tx < 0	Tx ≥ 25	Tx ≥ 30	> 6	> 8	< 2	> 8	≥ 0.1	≥ 1	≥ 10
I	0	12	0	3	0	0	0	0	0	15	10	10	5
II	0	7	0	3	0	0	0	0	0	9	6	6	4
III	0	3	0	0	0	0	0	0	0	5	6	6	2
IV	0	3	0	0	1	0	0	0	4	11	9	8	4
V	0	0	0	0	6	1	1	0	0	5	3	3	0
VI	0	0	0	0	17	9	1	1	3	3	4	4	1
VII	0	0	1	0	28	17	0	0	9	3	2	2	0
VIII	0	0	0	0	25	17	0	0	10	5	6	6	2
IX	0	0	0	0	12	0	0	0	8	6	4	4	0
X	0	0	0	0	0	0	0	0	2	9	10	10	8
XI	0	1	0	0	0	0	0	0	0	8	10	8	2
XII	0	10	0	0	0	0	1	1	0	13	10	10	5
Viti	0	36	1	6	89	44	3	2	36	92	80	77	33

4.3 Prishtinë - Të dhënat klimatologjike

Të dhënat klimatologjike: 2021
Gjatësia gjeografike e st.: 21° 08' 13.49"
Lartësia mbidetare e st.: 573 m lmd
Gjerësia gjeografike e st.: 42° 38' 56.36"

Muaji	Temperaturat (°C)				Temperatura extreme (°C)						Shtypja e ajrit (hPa)
	7	14	21	Tmes	Tmin	Tmax	Min	Dita	Max	Dita	Mes
I	0.0	5.3	1.8	2.2	-0.4	6.5	-11.4	19/01	14.2	03/01	941.9
II	0.9	10.3	4.0	4.8	-0.7	11.8	-13.4	16/02	19.9	26/02	949.4
III	1.3	8.7	4.3	4.6	-0.4	10.1	-5.9	07/03+	18.8	04/03	947.5
IV	5.4	13.5	8.5	9.0	3.1	14.7	-3.5	09/04	27.3	30/04	945.4
V	13.4	20.9	15.2	16.2	9.5	22.2	1.6	09/05	29.2	25/05	943.6
VI	17.2	25.0	19.8	20.4	13.1	27.1	5.9	02/06	35.7	24/06	947.0
VII	20.3	29.6	23.5	24.2	16.0	31.0	10.9	05/07	37.4	29/07	946.3
VIII	18.1	29.8	23.4	23.7	14.8	31.0	9.2	31/08	37.1	01/08	947.8
IX	12.9	23.7	16.4	17.4	10.2	24.8	1.7	24/09	30.4	27/09	950.5
X	5.6	14.4	9.2	9.6	4.4	15.3	-2.6	25/10	24.7	05/10	952.2
XI	5.0	11.3	6.9	7.5	3.8	12.2	-1.9	12/11+	23.4	04/11	948.0
XII	0.9	5.7	2.5	2.9	-0.2	7.2	-9.2	22/12	12.8	03/12	946.2
Viti	8.5	16.6	11.3	11.9	6.1	17.9	-13.4	16/02	37.4	29/07	947.1

Muaji	Lagështia e ajrit (%)				RD (h)	Mbulueshmëria me re (0-10)				Reshje shiu (mm)			Bora (cm)	
	7	14	21	Mes	Σ	7	14	21	Mes	Σ	Max	Dita	Tot	Ere
I	95	78	89	87	41.4	8.3	7.8	7.8	8.0	207.7	43.3	09/01	7	-
II	89	59	83	77	110.7	3.9	4.1	2.9	3.6	43.7	13.1	11/02	7	-
III	84	58	74	72	159.0	4.7	4.4	4.8	4.6	57.2	18.1	22/03	25	-
IV	82	52	70	68	148.5	6.2	7.7	6.2	6.7	60.1	11.0	20/04	4	-
V	75	49	65	63	180.3	8.2	7.4	6.3	7.3	42.1	15.7	21/05	0	-
VI	78	52	74	68	212.7	3.6	5.2	4.8	4.5	34.0	15.8	07/06	0	-
VII	74	44	65	61	240.0	1.5	2.5	2.2	2.1	51.8	19.6	19/07	0	-
VIII	75	39	60	58	245.0	2.2	2.9	2.8	2.7	15.0	11.0	26/08	0	-
IX	80	44	64	63	163.3	7.2	6.8	4.2	6.1	17.7	9.6	19/09	0	-
X	94	63	81	80	129.9	5.5	5.0	4.3	5.0	85.4	24.1	12/10	0	-
XI	89	66	85	80	72.4	5.6	7.0	3.2	5.3	30.1	11.9	29/11	6	-
XII	91	78	89	86	68.6	7.9	6.1	7.1	7.0	77.0	27.2	07/12	6	-
Viti	84	57	75	72	1771.8	5.1	5.3	4.5	5.0	721.8	43.3	09/01	25	-

Muaji	Ditë me												
	Temperaturat (°C)						Shpejtësia e erës (m/s)		Mbulueshmëria me re (0-10)		Reshje shiu (mm)		
	Tn ≤ -10	Tn < 0	Tn ≥ 20	Tx < 0	Tx ≥ 25	Tx ≥ 30	> 6	> 8	< 2	> 8	≥ 0.1	≥ 1	≥ 10
I	1	17	0	1	0	0	4	1	0	7	17	14	6
II	1	16	0	2	0	0	2	0	7	3	7	7	2
III	0	16	0	0	0	0	3	1	6	5	12	9	1
IV	0	5	0	0	1	0	0	0	1	6	14	11	1
V	0	0	0	0	8	0	6	4	0	4	8	6	2
VI	0	0	0	0	20	9	2	1	5	4	14	6	1
VII	0	0	0	0	30	19	0	0	14	1	7	6	3
VIII	0	0	0	0	28	19	5	3	9	2	4	2	1
IX	0	0	0	0	16	1	2	1	1	4	8	3	0
X	0	5	0	0	0	0	4	2	9	8	13	10	4
XI	0	6	0	0	0	0	2	1	1	3	9	5	1
XII	0	16	0	0	0	0	6	3	0	7	13	10	2
Viti	2	81	0	3	103	48	36	17	53	54	126	89	24

4.4 St. automatik Dragash - Të dhënat klimatologjike

Të dhënat klimatologjike: 2021
Gjatësia gjeografike e st.: 20° 38' 55.05"
Lartësia mbidetare e st.: 1047 m lmd
Gjerësia gjeografike e st.: 42° 03' 59.42"

Muaji	Temperaturat (°C)				Temperatura extreme (°C)						Shtypja e ajrit (hPa)
	7	14	21	Tmes	Tmin	Tmax	Min	Dita	Max	Dita	Mes
I	-1.3	2.8	-0.1	0.6	-	-	-	-	-	-	890.7
II	1.0	8.1	1.9	3.8	-	-	-	-	-	-	898.7
III	0.3	6.1	0.7	2.3	-	-	-	-	-	-	896.5
IV	5.6	10.9	4.6	6.6	-	-	-	-	-	-	895.4
V	13.0	17.7	11.3	13.3	-	-	-	-	-	-	895.9
VI	18.4	23.4	14.9	17.9	-	-	-	-	-	-	899.0
VII	20.7	26.3	17.9	20.8	-	-	-	-	-	-	897.3
VIII	20.0	27.1	18.0	20.8	-	-	-	-	-	-	897.9
IX	13.4	20.1	12.6	14.8	-	-	-	-	-	-	900.1
X	5.2	11.2	5.8	7.1	-	-	-	-	-	-	900.1
XI	5.7	10.1	6.1	7.2	-	-	-	-	-	-	896.5
XII	0.2	3.9	0.7	1.5	-	-	-	-	-	-	893.0
Viti	8.6	14.0	7.9	9.7	-	-	-	-	-	-	896.7

Muaji	Lagështia e ajrit (%)				RD (h)	Mbulueshmëria me re (0-10)				Reshje shiu (mm)			Bora (cm)	
	7	14	21	Mes	Σ	7	14	21	Mes	Σ	Max	Dita	Tot	Ere
I	78	66	77	74	-	-	-	-	-	199.6	40.3	08/01	-	-
II	65	49	65	60	-	-	-	-	-	57.0	23.3	11/02	-	-
III	70	55	70	65	-	-	-	-	-	90.3	24.4	22/03	-	-
IV	64	48	71	63	-	-	-	-	-	79.1	34.3	04/04	-	-
V	61	47	66	59	-	-	-	-	-	33.7	14.4	20/05	-	-
VI	60	44	67	59	-	-	-	-	-	38.9	13.3	07/06	-	-
VII	61	44	66	58	-	-	-	-	-	84.2	27.4	18/07	-	-
VIII	54	35	57	50	-	-	-	-	-	21.1	11.7	26/08	-	-
IX	65	46	67	61	-	-	-	-	-	80.1	44.4	18/09	-	-
X	81	68	83	79	-	-	-	-	-	55.1	16.9	23/10	-	-
XI	78	67	78	75	-	-	-	-	-	71.0	19.3	28/11	-	-
XII	82	73	79	78	-	-	-	-	-	81.2	29.9	06/12	-	-
Viti	68	54	71	65	-	-	-	-	-	891.3	44.4	18/09	-	-

Muaji	Ditë me												
	Temperaturat (°C)						Shpejtësia e erës (m/s)		Mbulueshmëria me re (0-10)		Reshje shiu (mm)		
	Tn ≤ -10	Tn < 0	Tn ≥ 20	Tx < 0	Tx ≥ 25	Tx ≥ 30	> 6	> 8	< 2	> 8	≥ 0.1	≥ 1	≥ 10
I	-	-	-	-	-	-	26	18	-	-	19	13	9
II	-	-	-	-	-	-	19	11	-	-	11	8	1
III	-	-	-	-	-	-	17	5	-	-	14	10	4
IV	-	-	-	-	-	-	21	7	-	-	15	10	2
V	-	-	-	-	-	-	25	8	-	-	10	8	1
VI	-	-	-	-	-	-	23	6	-	-	9	8	1
VII	-	-	-	-	-	-	11	2	-	-	10	9	3
VIII	-	-	-	-	-	-	19	8	-	-	5	4	1
IX	-	-	-	-	-	-	15	4	-	-	7	4	2
X	-	-	-	-	-	-	7	2	-	-	14	12	1
XI	-	-	-	-	-	-	13	8	-	-	11	7	3
XII	-	-	-	-	-	-	21	15	-	-	20	11	2
Viti	-	-	-	-	-	-	217	94	-	-	145	104	30

4.5 St. automatik Gjakovë - Të dhënat klimatologjike

Të dhënat klimatologjike: 2021
Gjatësia gjeografike e st.: 20° 23' 24.01"
Lartësia mbidetare e st.: 410 m lmd
Gjerësia gjeografike e st.: 42° 25' 32.02"

Muaji	Temperaturat (°C)				Temperatura extreme (°C)						Shtypja e ajrit (hPa)
	7	14	21	Tmes	Tmin	Tmax	Min	Dita	Max	Dita	Mes
I	0.4	5.8	2.0	2.7	-	-	-	-	-	-	964.3
II	1.9	11.1	4.3	5.7	-	-	-	-	-	-	971.9
III	2.4	10.3	4.2	5.5	-	-	-	-	-	-	969.9
IV	7.8	14.6	8.1	9.5	-	-	-	-	-	-	967.7
V	15.5	22.2	14.8	16.5	-	-	-	-	-	-	966.1
VI	20.4	27.7	18.6	21.0	-	-	-	-	-	-	968.1
VII	23.0	31.8	22.0	24.2	-	-	-	-	-	-	965.5
VIII	21.7	31.7	21.9	23.8	-	-	-	-	-	-	966.2
IX	15.6	25.4	16.6	18.2	-	-	-	-	-	-	970.1
X	7.2	15.9	8.5	10.0	-	-	-	-	-	-	972.2
XI	5.5	12.4	6.7	8.0	-	-	-	-	-	-	968.5
XII	1.1	6.8	2.7	3.4	-	-	-	-	-	-	966.2
Viti	10.2	18.0	10.9	12.4	-	-	-	-	-	-	968.0

Muaji	Lagështia e ajrit (%)				RD (h)	Mbulueshmëria me re (0-10)				Reshje shiu (mm)			Bora (cm)	
	7	14	21	Mes	Σ	7	14	21	Mes	Σ	Max	Dita	Tot	Ere
I	86	72	84	81	-	-	-	-	-	188.7	57.8	11/01	-	-
II	82	57	76	73	-	-	-	-	-	-	-	-	-	-
III	79	55	75	70	-	-	-	-	-	-	-	-	-	-
IV	75	51	73	68	-	-	-	-	-	-	-	-	-	-
V	69	49	68	64	-	-	-	-	-	-	-	-	-	-
VI	70	47	75	67	-	-	-	-	-	-	-	-	-	-
VII	68	42	70	63	-	-	-	-	-	-	-	-	-	-
VIII	66	37	63	58	-	-	-	-	-	-	-	-	-	-
IX	72	42	70	64	-	-	-	-	-	-	-	-	-	-
X	88	64	85	80	-	-	-	-	-	-	-	-	-	-
XI	89	69	86	82	-	-	-	-	-	-	-	-	-	-
XII	88	73	83	81	-	-	-	-	-	-	-	-	-	-
Viti	78	55	76	71	-	-	-	-	-	188.7	57.8	11/01	-	-

Muaji	Ditë me												
	Temperaturat (°C)						Shpejtësia e erës (m/s)		Mbulueshmëria me re (0-10)		Reshje shiu (mm)		
	Tn ≤ -10	Tn < 0	Tn ≥ 20	Tx < 0	Tx ≥ 25	Tx ≥ 30	> 6	> 8	< 2	> 8	≥ 0.1	≥ 1	≥ 10
I	-	-	-	-	-	-	15	9	-	-	14	11	4
II	-	-	-	-	-	-	13	10	-	-	-	-	-
III	-	-	-	-	-	-	16	6	-	-	-	-	-
IV	-	-	-	-	-	-	19	8	-	-	-	-	-
V	-	-	-	-	-	-	21	15	-	-	-	-	-
VI	-	-	-	-	-	-	13	6	-	-	-	-	-
VII	-	-	-	-	-	-	8	3	-	-	-	-	-
VIII	-	-	-	-	-	-	9	6	-	-	-	-	-
IX	-	-	-	-	-	-	10	2	-	-	-	-	-
X	-	-	-	-	-	-	7	4	-	-	-	-	-
XI	-	-	-	-	-	-	6	4	-	-	-	-	-
XII	-	-	-	-	-	-	15	9	-	-	-	-	-
Viti	-	-	-	-	-	-	152	82	-	-	14	11	4

4.6 St. automatik Istog - Të dhënat klimatologjike

Të dhënat klimatologjike: 2021
Gjatësia gjeografike e st.: 20° 29' 24.50"
Lartësia mbidetare e st.: 457 m lmd
Gjerësia gjeografike e st.: 42° 46' 43.40"

Muaji	Temperaturat (°C)				Temperatura extreme (°C)						Shtypja e ajrit (hPa)
	7	14	21	Tmes	Tmin	Tmax	Min	Dita	Max	Dita	Mes
I	0.4	5.3	1.7	2.3	-	-	-	-	-	-	957.4
II	1.3	11.0	3.8	5.1	-	-	-	-	-	-	965.1
III	2.7	10.0	4.8	5.6	-	-	-	-	-	-	963.0
IV	7.2	14.2	8.0	9.1	-	-	-	-	-	-	961.0
V	14.5	21.8	14.3	16.0	-	-	-	-	-	-	959.5
VI	19.2	26.9	19.1	20.7	-	-	-	-	-	-	961.7
VII	21.8	30.0	22.0	23.7	-	-	-	-	-	-	959.2
VIII	20.2	29.6	21.4	22.7	-	-	-	-	-	-	960.0
IX	14.5	24.1	16.3	17.4	-	-	-	-	-	-	963.7
X	7.0	15.3	8.7	9.8	-	-	-	-	-	-	965.7
XI	5.5	12.5	6.5	7.9	-	-	-	-	-	-	962.0
XII	1.3	6.4	2.6	3.3	-	-	-	-	-	-	959.4
Viti	9.7	17.3	10.8	12.0	-	-	-	-	-	-	961.4

Muaji	Lagështia e ajrit (%)				RD (h)	Mbulueshmëria me re (0-10)				Reshje shiu (mm)			Bora (cm)	
	7	14	21	Mes	Σ	7	14	21	Mes	Σ	Max	Dita	Tot	Ere
I	87	66	81	79	-	-	-	-	-	202.7	32.6	24/01	-	-
II	83	48	74	69	-	-	-	-	-	47.5	15.5	11/02	-	-
III	70	46	65	61	-	-	-	-	-	35.5	12.2	15/03	-	-
IV	74	47	71	66	-	-	-	-	-	70.0	14.1	19/04	-	-
V	66	41	63	59	-	-	-	-	-	13.4	4.0	28/05	-	-
VI	67	39	67	62	-	-	-	-	-	47.5	14.4	07/06	-	-
VII	66	39	63	59	-	-	-	-	-	26.0	12.5	17/07	-	-
VIII	65	38	59	58	-	-	-	-	-	32.4	16.0	25/08	-	-
IX	73	41	64	62	-	-	-	-	-	18.0	11.8	30/09	-	-
X	92	59	83	79	-	-	-	-	-	72.2	18.6	15/10	-	-
XI	89	64	87	81	-	-	-	-	-	55.8	21.4	29/11	-	-
XII	87	66	81	79	-	-	-	-	-	96.8	37.7	06/12	-	-
Viti	76	50	71	68	-	-	-	-	-	717.9	37.7	06/12	-	-

Muaji	Ditë me												
	Temperaturat (°C)						Shpejtësia e erës (m/s)		Mbulueshmëria me re (0-10)		Reshje shiu (mm)		
	Tn ≤ -10	Tn < 0	Tn ≥ 20	Tx < 0	Tx ≥ 25	Tx ≥ 30	> 6	> 8	< 2	> 8	≥ 0.1	≥ 1	≥ 10
I	-	-	-	-	-	-	5	3	-	-	20	18	8
II	-	-	-	-	-	-	9	7	-	-	8	5	2
III	-	-	-	-	-	-	14	10	-	-	12	7	2
IV	-	-	-	-	-	-	6	1	-	-	14	13	2
V	-	-	-	-	-	-	11	5	-	-	8	5	0
VI	-	-	-	-	-	-	7	3	-	-	9	7	2
VII	-	-	-	-	-	-	3	2	-	-	10	3	1
VIII	-	-	-	-	-	-	3	2	-	-	5	4	1
IX	-	-	-	-	-	-	7	3	-	-	5	2	1
X	-	-	-	-	-	-	5	3	-	-	10	8	3
XI	-	-	-	-	-	-	3	1	-	-	8	5	3
XII	-	-	-	-	-	-	8	5	-	-	12	7	5
Viti	-	-	-	-	-	-	81	45	-	-	121	84	30

4.7 St. automatik Kamenicë - Të dhënat klimatologjike

Të dhënat klimatologjike: 2021
Gjatësia gjeografike e st.: 21° 34' 14.12"
Lartësia mbidetare e st.: 474 m lmd
Gjerësia gjeografike e st.: 42° 35' 18.18"

Muaji	Temperaturat (°C)				Temperatura extreme (°C)						Shtypja e ajrit (hPa)
	7	14	21	Tmes	Tmin	Tmax	Min	Dita	Max	Dita	Mes
I	-1.5	5.2	0.3	1.1	-	-	-	-	-	-	957.2
II	-1.8	10.9	1.5	3.2	-	-	-	-	-	-	964.9
III	0.3	9.6	2.3	3.9	-	-	-	-	-	-	962.5
IV	6.0	14.8	6.7	8.5	-	-	-	-	-	-	960.5
V	13.8	22.2	12.5	15.2	-	-	-	-	-	-	959.2
VI	17.9	26.3	16.0	19.1	-	-	-	-	-	-	961.2
VII	20.5	31.6	19.5	22.7	-	-	-	-	-	-	958.9
VIII	18.3	31.3	19.0	22.1	-	-	-	-	-	-	959.7
IX	12.2	24.9	13.8	16.3	-	-	-	-	-	-	963.4
X	5.0	14.9	6.4	8.4	-	-	-	-	-	-	965.7
XI	4.4	12.4	5.4	7.0	-	-	-	-	-	-	962.1
XII	-0.1	5.9	0.6	1.6	-	-	-	-	-	-	959.2
Viti	8.0	17.5	8.7	10.8	-	-	-	-	-	-	961.2

Muaji	Lagështia e ajrit (%)				RD (h)	Mbulueshmëria me re (0-10)				Reshje shiu (mm)			Bora (cm)	
	7	14	21	Mes	Σ	7	14	21	Mes	Σ	Max	Dita	Tot	Ere
I	95	69	91	86	-	-	-	-	-	126.5	26.4	10/01	-	-
II	94	54	86	79	-	-	-	-	-	23.9	12.2	11/02	-	-
III	84	51	78	72	-	-	-	-	-	20.5	6.8	10/03	-	-
IV	81	47	76	70	-	-	-	-	-	30.1	7.3	19/04	-	-
V	75	45	80	69	-	-	-	-	-	40.0	13.7	27/05	-	-
VI	78	51	90	76	-	-	-	-	-	28.4	13.0	06/06	-	-
VII	76	38	82	69	-	-	-	-	-	61.8	39.8	16/07	-	-
VIII	72	33	67	60	-	-	-	-	-	3.6	1.4	18/08	-	-
IX	81	40	74	66	-	-	-	-	-	25.6	9.8	18/09	-	-
X	96	62	93	85	-	-	-	-	-	86.3	21.6	11/10	-	-
XI	94	66	91	85	-	-	-	-	-	39.1	11.8	29/11	-	-
XII	93	75	92	88	-	-	-	-	-	56.1	21.8	11/12	-	-
Viti	85	53	83	76	-	-	-	-	-	542.0	39.8	16/07	-	-

Muaji	Ditë me												
	Temperaturat (°C)						Shpejtësia e erës (m/s)		Mbulueshmëria me re (0-10)		Reshje shiu (mm)		
	Tn ≤ -10	Tn < 0	Tn ≥ 20	Tx < 0	Tx ≥ 25	Tx ≥ 30	> 6	> 8	< 2	> 8	≥ 0.1	≥ 1	≥ 10
I	-	-	-	-	-	-	7	2	-	-	15	13	5
II	-	-	-	-	-	-	5	2	-	-	9	5	1
III	-	-	-	-	-	-	13	1	-	-	7	4	0
IV	-	-	-	-	-	-	4	1	-	-	14	8	0
V	-	-	-	-	-	-	12	3	-	-	8	5	2
VI	-	-	-	-	-	-	7	2	-	-	8	7	1
VII	-	-	-	-	-	-	8	1	-	-	5	4	1
VIII	-	-	-	-	-	-	9	1	-	-	4	2	0
IX	-	-	-	-	-	-	6	1	-	-	6	3	0
X	-	-	-	-	-	-	1	0	-	-	12	9	4
XI	-	-	-	-	-	-	5	1	-	-	8	7	2
XII	-	-	-	-	-	-	4	0	-	-	15	10	1
Viti	-	-	-	-	-	-	81	15	-	-	111	77	17

4.8 St. automatik Malishevë - Të dhënat klimatologjike

Të dhënat klimatologjike: 2021
Gjatësia gjeografike e st.: 20° 44' 01.56"
Lartësia mbidetare e st.: 553 m lmd
Gjerësia gjeografike e st.: 42° 28' 29.23"

Muaji	Temperaturat (°C)				Temperatura extreme (°C)						Shtypja e ajrit (hPa)
	7	14	21	Tmes	Tmin	Tmax	Min	Dita	Max	Dita	Mes
I	-	-	-	-	-	-	-	-	-	-	-
II	4.8	14.9	7.3	8.9	-	-	-	-	-	-	956.5
III	2.3	9.0	4.0	4.8	-	-	-	-	-	-	952.4
IV	7.2	13.7	7.8	9.0	-	-	-	-	-	-	950.5
V	15.0	21.0	14.6	16.0	-	-	-	-	-	-	949.4
VI	20.3	26.1	18.8	20.6	-	-	-	-	-	-	951.7
VII	23.2	30.2	22.7	24.3	-	-	-	-	-	-	949.3
VIII	21.7	29.9	22.3	23.6	-	-	-	-	-	-	950.1
IX	15.4	23.7	16.6	17.8	-	-	-	-	-	-	953.5
X	6.7	14.3	7.9	9.3	-	-	-	-	-	-	955.2
XI	4.9	11.8	6.6	7.6	-	-	-	-	-	-	951.4
XII	1.5	5.9	2.4	3.2	-	-	-	-	-	-	948.7
Viti	11.5	18.4	12.2	13.4	-	-	-	-	-	-	951.4

Muaji	Lagështia e ajrit (%)				RD (h)	Mbulueshmëria me re (0-10)				Reshje shiu (mm)			Bora (cm)	
	7	14	21	Mes	Σ	7	14	21	Mes	Σ	Max	Dita	Tot	Ere
I	-	-	-	-	-	-	-	-	-	-	-	-	-	-
II	75	42	68	62	-	-	-	-	-	9.5	9.4	08/02	-	-
III	73	49	68	64	-	-	-	-	-	40.9	17.2	22/03	-	-
IV	68	46	66	61	-	-	-	-	-	52.7	12.7	03/04	-	-
V	61	42	59	57	-	-	-	-	-	22.1	12.4	20/05	-	-
VI	63	41	67	60	-	-	-	-	-	34.7	6.5	07/06	-	-
VII	58	37	58	54	-	-	-	-	-	30.2	15.7	17/07	-	-
VIII	57	33	51	50	-	-	-	-	-	33.2	12.3	11/08	-	-
IX	65	37	59	56	-	-	-	-	-	21.1	14.1	30/09	-	-
X	88	59	83	78	-	-	-	-	-	30.5	11.7	11/10	-	-
XI	89	65	86	81	-	-	-	-	-	73.9	23.8	28/11	-	-
XII	83	69	80	78	-	-	-	-	-	86.0	36.9	06/12	-	-
Viti	71	48	68	64	-	-	-	-	-	434.7	36.9	06/12	-	-

Muaji	Ditë me												
	Temperaturat (°C)						Shpejtësia e erës (m/s)		Mbulueshmëria me re (0-10)		Reshje shiu (mm)		
	Tn ≤ -10	Tn < 0	Tn ≥ 20	Tx < 0	Tx ≥ 25	Tx ≥ 30	> 6	> 8	< 2	> 8	≥ 0.1	≥ 1	≥ 10
I	-	-	-	-	-	-	-	-	-	-	-	-	-
II	-	-	-	-	-	-	6	3	-	-	1	1	0
III	-	-	-	-	-	-	19	6	-	-	8	5	1
IV	-	-	-	-	-	-	17	5	-	-	13	8	1
V	-	-	-	-	-	-	22	15	-	-	6	4	1
VI	-	-	-	-	-	-	14	6	-	-	13	9	0
VII	-	-	-	-	-	-	10	3	-	-	5	4	1
VIII	-	-	-	-	-	-	11	5	-	-	5	4	2
IX	-	-	-	-	-	-	11	3	-	-	5	5	1
X	-	-	-	-	-	-	9	3	-	-	12	8	1
XI	-	-	-	-	-	-	4	2	-	-	8	7	3
XII	-	-	-	-	-	-	12	9	-	-	10	8	3
Viti	-	-	-	-	-	-	135	60	-	-	86	63	14

4.9 St.automatik Podujevë/Shajkoc - Të dhënat klimatologjike

Të dhënat klimatologjike: 2021
Gjatësia gjeografike e st.: 21° 11' 52.40"
Lartësia mbidetare e st.: 713 m lmd
Gjerësia gjeografike e st.: 42° 56' 01.86"

Muaji	Temperaturat (°C)				Temperatura extreme (°C)						Shtypja e ajrit (hPa)
	7	14	21	Tmes	Tmin	Tmax	Min	Dita	Max	Dita	Mes
I	-	-	-	-	-	-	-	-	-	-	-
II	-	-	-	-	-	-	-	-	-	-	-
III	-	-	-	-	-	-	-	-	-	-	-
IV	5.9	12.2	7.2	8.0	-	-	-	-	-	-	934.1
V	13.0	19.7	13.1	14.7	-	-	-	-	-	-	932.6
VI	17.7	24.8	17.5	19.3	-	-	-	-	-	-	935.0
VII	20.7	27.9	20.8	22.7	-	-	-	-	-	-	933.1
VIII	19.3	28.8	19.9	22.0	-	-	-	-	-	-	933.8
IX	13.5	22.5	14.6	16.4	-	-	-	-	-	-	936.9
X	6.0	13.1	7.5	8.6	-	-	-	-	-	-	938.3
XI	5.0	10.5	6.4	7.2	-	-	-	-	-	-	934.4
XII	0.7	4.0	1.4	1.9	-	-	-	-	-	-	931.2
Viti	11.4	18.3	12.2	13.5	-	-	-	-	-	-	934.4

Muaji	Lagështia e ajrit (%)				RD (h)	Mbulueshmëria me re (0-10)				Reshje shiu (mm)			Bora (cm)	
	7	14	21	Mes	Σ	7	14	21	Mes	Σ	Max	Dita	Tot	Ere
I	-	-	-	-	-	-	-	-	-	-	-	-	-	-
II	-	-	-	-	-	-	-	-	-	-	-	-	-	-
III	-	-	-	-	-	-	-	-	-	-	-	-	-	-
IV	70	47	62	60	-	-	-	-	-	20.0	5.6	23/04	-	-
V	68	45	63	60	-	-	-	-	-	31.3	12.5	28/05	-	-
VI	72	47	68	65	-	-	-	-	-	38.4	15.0	06/06	-	-
VII	68	44	65	60	-	-	-	-	-	35.6	11.1	16/07	-	-
VIII	63	34	57	54	-	-	-	-	-	5.1	3.1	25/08	-	-
IX	69	40	63	59	-	-	-	-	-	9.8	5.2	18/09	-	-
X	88	61	79	77	-	-	-	-	-	75.6	26.4	11/10	-	-
XI	86	66	80	78	-	-	-	-	-	39.1	16.2	29/11	-	-
XII	86	77	84	83	-	-	-	-	-	77.1	29.4	06/12	-	-
Viti	75	51	69	66	-	-	-	-	-	332.0	29.4	06/12	-	-

Muaji	Ditë me												
	Temperaturat (°C)						Shpejtësia e erës (m/s)		Mbulueshmëria me re (0-10)		Reshje shiu (mm)		
	Tn ≤ -10	Tn < 0	Tn ≥ 20	Tx < 0	Tx ≥ 25	Tx ≥ 30	> 6	> 8	< 2	> 8	≥ 0.1	≥ 1	≥ 10
I	-	-	-	-	-	-	-	-	-	-	-	-	-
II	-	-	-	-	-	-	-	-	-	-	-	-	-
III	-	-	-	-	-	-	-	-	-	-	-	-	-
IV	-	-	-	-	-	-	18	8	-	-	10	5	0
V	-	-	-	-	-	-	29	18	-	-	13	7	1
VI	-	-	-	-	-	-	15	8	-	-	9	6	1
VII	-	-	-	-	-	-	18	8	-	-	9	6	2
VIII	-	-	-	-	-	-	25	10	-	-	6	1	0
IX	-	-	-	-	-	-	20	7	-	-	8	3	0
X	-	-	-	-	-	-	20	10	-	-	10	6	3
XI	-	-	-	-	-	-	17	11	-	-	8	8	1
XII	-	-	-	-	-	-	23	17	-	-	16	10	3
Viti	-	-	-	-	-	-	185	97	-	-	89	52	11

4.10 St. automatik Prizren - Të dhënat klimatologjike

Të dhënat klimatologjike: 2021
Gjatësia gjeografike e st.: 20° 44' 08.41"
Lartësia mbidetare e st.: 402 m lmd
Gjerësia gjeografike e st.: 42° 14' 51.04"

Muaji	Temperaturat (°C)				Temperatura extreme (°C)						Shtypja e ajrit (hPa)
	7	14	21	Tmes	Tmin	Tmax	Min	Dita	Max	Dita	Mes
I	1.1	5.9	2.4	3.1	-	-	-	-	-	-	962.1
II	1.7	10.8	4.8	5.8	-	-	-	-	-	-	968.1
III	2.7	9.9	5.3	5.8	-	-	-	-	-	-	970.4
IV	8.2	14.5	8.9	9.9	-	-	-	-	-	-	967.4
V	15.5	21.8	15.8	16.9	-	-	-	-	-	-	965.3
VI	20.3	27.2	20.0	21.5	-	-	-	-	-	-	967.1
VII	23.0	31.4	23.5	24.9	-	-	-	-	-	-	964.8
VIII	21.5	31.1	23.0	24.3	-	-	-	-	-	-	965.7
IX	15.2	24.8	17.2	18.3	-	-	-	-	-	-	970.1
X	6.9	15.0	8.9	9.9	-	-	-	-	-	-	972.8
XI	5.2	12.3	7.4	7.9	-	-	-	-	-	-	969.3
XII	2.6	6.6	3.6	4.1	-	-	-	-	-	-	967.7
Viti	10.4	17.7	11.8	12.8	-	-	-	-	-	-	967.5

Muaji	Lagështia e ajrit (%)				RD (h)	Mbulueshmëria me re (0-10)				Reshje shiu (mm)			Bora (cm)	
	7	14	21	Mes	Σ	7	14	21	Mes	Σ	Max	Dita	Tot	Ere
I	85	69	83	79	-	-	-	-	-	207.9	48.0	08/01	-	-
II	84	54	72	71	-	-	-	-	-	43.5	16.3	11/02	-	-
III	79	53	69	67	-	-	-	-	-	48.7	12.8	10/03	-	-
IV	74	52	71	67	-	-	-	-	-	64.5	14.1	04/04	-	-
V	66	45	63	60	-	-	-	-	-	35.9	17.9	20/05	-	-
VI	69	43	66	62	-	-	-	-	-	56.7	21.7	07/06	-	-
VII	65	38	59	57	-	-	-	-	-	35.2	13.1	17/07	-	-
VIII	62	34	53	53	-	-	-	-	-	19.4	5.3	29/08	-	-
IX	73	41	64	61	-	-	-	-	-	46.5	20.3	20/09	-	-
X	95	63	87	83	-	-	-	-	-	35.6	9.5	11/10	-	-
XI	92	69	88	85	-	-	-	-	-	69.1	23.9	29/11	-	-
XII	85	69	79	78	-	-	-	-	-	74.7	33.1	06/12	-	-
Viti	77	52	71	68	-	-	-	-	-	737.8	48.0	08/01	-	-

Muaji	Ditë me												
	Temperaturat (°C)						Shpejtësia e erës (m/s)		Mbulueshmëria me re (0-10)		Reshje shiu (mm)		
	Tn ≤ -10	Tn < 0	Tn ≥ 20	Tx < 0	Tx ≥ 25	Tx ≥ 30	> 6	> 8	< 2	> 8	≥ 0.1	≥ 1	≥ 10
I	-	-	-	-	-	-	12	6	-	-	18	14	7
II	-	-	-	-	-	-	14	6	-	-	10	8	1
III	-	-	-	-	-	-	11	6	-	-	12	10	1
IV	-	-	-	-	-	-	8	1	-	-	12	9	3
V	-	-	-	-	-	-	16	9	-	-	8	4	2
VI	-	-	-	-	-	-	7	1	-	-	10	9	2
VII	-	-	-	-	-	-	6	1	-	-	7	5	1
VIII	-	-	-	-	-	-	6	3	-	-	6	5	0
IX	-	-	-	-	-	-	11	3	-	-	5	3	2
X	-	-	-	-	-	-	2	1	-	-	11	6	0
XI	-	-	-	-	-	-	4	1	-	-	10	7	3
XII	-	-	-	-	-	-	15	8	-	-	14	7	2
Viti	-	-	-	-	-	-	112	46	-	-	123	87	24

4.11 St. automatik Tugjec - Të dhënat klimatologjike

Të dhënat klimatologjike: 2021
Gjatësia gjeografike e st.: 21° 33' 19.46"
Lartësia mbidetare e st.: 1042 m lmd
Gjerësia gjeografike e st.: 42° 41' 13.20"

Muaji	Temperaturat (°C)				Temperatura extreme (°C)						Shtypja e ajrit (hPa)
	7	14	21	Tmes	Tmin	Tmax	Min	Dita	Max	Dita	Mes
I	-2.7	0.1	-1.9	-1.6	-	-	-	-	-	-	890.9
II	0.9	5.9	1.8	2.6	-	-	-	-	-	-	899.0
III	-0.5	4.1	0.7	1.2	-	-	-	-	-	-	896.6
IV	4.0	9.4	4.8	5.7	-	-	-	-	-	-	895.8
V	10.6	16.3	11.6	12.4	-	-	-	-	-	-	896.1
VI	17.0	20.5	16.3	17.5	-	-	-	-	-	-	899.0
VII	19.6	25.1	19.9	21.1	-	-	-	-	-	-	897.6
VIII	17.9	25.5	18.7	20.2	-	-	-	-	-	-	898.1
IX	13.2	18.6	13.6	14.8	-	-	-	-	-	-	900.5
X	5.6	9.9	6.3	6.9	-	-	-	-	-	-	900.8
XI	3.9	7.1	4.8	5.1	-	-	-	-	-	-	897.0
XII	-1.5	1.0	-1.0	-0.6	-	-	-	-	-	-	892.9
Viti	7.4	12.0	8.0	8.8	-	-	-	-	-	-	897.0

Muaji	Lagështia e ajrit (%)				RD (h)	Mbulueshmëria me re (0-10)				Reshje shiu (mm)			Bora (cm)	
	7	14	21	Mes	Σ	7	14	21	Mes	Σ	Max	Dita	Tot	Ere
I	96	87	94	92	-	-	-	-	-	179.1	50.0	11/01	-	-
II	84	65	79	77	-	-	-	-	-	27.4	11.0	11/02	-	-
III	81	64	77	75	-	-	-	-	-	22.8	5.5	15/03	-	-
IV	77	58	72	71	-	-	-	-	-	32.9	7.2	19/04	-	-
V	76	59	70	70	-	-	-	-	-	44.6	14.2	20/05	-	-
VI	72	64	73	71	-	-	-	-	-	32.6	7.3	06/06	-	-
VII	72	54	66	65	-	-	-	-	-	29.8	10.0	16/07	-	-
VIII	68	42	62	59	-	-	-	-	-	6.2	4.3	18/08	-	-
IX	72	53	68	65	-	-	-	-	-	27.1	10.5	18/09	-	-
X	90	74	86	85	-	-	-	-	-	93.9	24.2	11/10	-	-
XI	93	81	90	89	-	-	-	-	-	35.1	13.2	28/11	-	-
XII	94	90	94	93	-	-	-	-	-	88.3	16.0	11/12	-	-
Viti	81	66	78	76	-	-	-	-	-	620.0	50.0	11/01	-	-

Muaji	Ditë me												
	Temperaturat (°C)						Shpejtësia e erës (m/s)		Mbulueshmëria me re (0-10)		Reshje shiu (mm)		
	Tn ≤ -10	Tn < 0	Tn ≥ 20	Tx < 0	Tx ≥ 25	Tx ≥ 30	> 6	> 8	< 2	> 8	≥ 0.1	≥ 1	≥ 10
I	-	-	-	-	-	-	19	18	-	-	15	15	6
II	-	-	-	-	-	-	27	18	-	-	9	9	1
III	-	-	-	-	-	-	29	22	-	-	11	7	0
IV	-	-	-	-	-	-	30	21	-	-	12	9	0
V	-	-	-	-	-	-	31	28	-	-	9	7	2
VI	-	-	-	-	-	-	25	16	-	-	11	6	0
VII	-	-	-	-	-	-	26	14	-	-	6	3	1
VIII	-	-	-	-	-	-	30	23	-	-	4	1	0
IX	-	-	-	-	-	-	28	14	-	-	8	6	1
X	-	-	-	-	-	-	29	19	-	-	11	9	3
XI	-	-	-	-	-	-	30	29	-	-	7	6	1
XII	-	-	-	-	-	-	23	19	-	-	16	10	4
Viti	-	-	-	-	-	-	327	241	-	-	119	88	19

4.12 Ferizaj - Shtypja e ajrit

Shtypja e ajrit (hPa): 2021
Gjatësia gjeografike e st.: 21° 08' 13.31"
Lartësia mbidetare e st.: 578 m lmd
Gjerësia gjeografike e st.: 42° 22' 32.45"

Dita	I	II	III	IV	V	VI	VII	VIII	IX	X	XI	XII
1	945.6	933.6	957.9	946.5	943.3	944.9	940.4	944.7	951.0	955.7	943.2	943.7
2	947.1	942.3	961.2	943.3	941.7	949.3	943.5	944.4	954.4	953.2	937.7	937.8
3	947.1	945.7	958.1	940.9	946.2	952.5	945.2	947.9	951.7	953.7	944.2	937.5
4	939.2	947.7	949.3	943.2	945.2	953.4	942.8	947.2	948.9	952.6	945.4	940.4
5	942.0	948.1	945.5	942.0	940.4	949.6	940.6	940.5	949.2	952.1	947.6	936.9
6	943.3	944.5	954.7	931.6	944.3	946.6	944.6	941.2	952.6	950.0	954.9	933.2
7	943.0	938.5	950.6	939.4	942.0	947.2	947.4	945.4	954.0	948.0	950.7	934.6
8	937.9	930.7	944.7	950.8	949.8	945.4	949.3	948.0	952.7	949.7	946.9	941.0
9	944.7	936.7	944.4	955.1	951.4	944.9	947.0	950.7	949.8	952.0	957.7	935.5
10	942.7	938.4	942.4	951.9	948.3	943.5	944.4	949.8	949.5	949.3	960.2	935.2
11	942.9	937.9	949.2	951.7	943.2	945.0	943.0	949.7	947.7	944.5	954.3	932.3
12	936.2	950.3	946.3	948.4	938.5	946.9	944.1	952.2	946.8	944.2	950.7	943.4
13	937.8	954.3	944.1	944.4	937.9	946.9	944.5	954.4	948.4	947.1	949.4	950.0
14	937.9	955.9	938.2	946.0	941.2	947.0	943.7	953.0	950.0	950.4	949.7	952.4
15	943.1	956.4	930.5	948.0	939.8	947.1	942.6	949.7	950.0	943.7	952.4	954.9
16	945.4	952.6	933.8	947.7	939.4	946.3	940.8	944.7	949.5	945.1	952.3	954.7
17	943.2	949.5	939.9	942.5	937.8	946.8	940.1	944.0	945.9	948.1	949.6	951.0
18	949.4	950.4	941.2	942.9	942.1	946.0	939.0	946.7	945.7	953.3	954.8	952.6
19	951.3	951.1	942.5	941.7	940.0	945.0	941.0	947.1	945.3	958.8	954.1	946.1
20	952.0	950.4	943.5	943.4	941.5	943.4	945.0	947.7	946.4	956.9	951.5	944.0
21	950.1	956.9	937.2	946.7	948.3	942.3	950.2	950.5	953.9	949.6	945.0	951.7
22	945.6	958.1	935.2	949.1	947.3	943.5	950.7	950.5	952.6	948.9	944.7	952.7
23	938.1	961.3	943.3	951.4	947.0	946.4	947.2	947.2	952.2	952.8	949.7	950.3
24	933.2	963.6	944.7	950.7	950.3	948.1	947.8	946.7	950.2	959.3	951.7	945.0
25	934.7	961.3	948.8	946.9	946.5	946.3	948.8	945.9	952.6	955.9	942.0	943.5
26	936.8	953.8	953.1	943.4	947.0	944.3	949.7	943.6	952.5	951.8	933.6	940.6
27	941.0	956.8	954.0	939.9	942.5	946.3	950.3	942.7	949.4	955.5	933.1	937.7
28	944.0	958.1	958.5	939.7	946.3	947.1	949.0	943.0	950.4	954.3	930.8	940.4
29	935.6		959.1	942.6	946.8	945.3	946.3	942.1	950.8	951.6	927.8	938.9
30	933.4		956.6	944.0	944.8	944.1	944.2	945.8	953.7	950.7	940.0	948.3
31	930.9		952.2		943.9		944.0	947.3		948.3		953.9
Mes	941.8	949.5	947.1	945.2	944.0	946.4	945.1	946.9	950.3	951.2	946.9	943.9
Min	930.9	930.7	930.5	931.6	937.8	942.3	939.0	940.5	945.3	943.7	927.8	932.3
Dita	31	8	15	6	17	21	18	5	19	15	29	11
Max	952.0	963.6	961.2	955.1	951.4	953.4	950.7	954.4	954.4	959.3	960.2	954.9
Dita	20	24	2	9	9	4	22	13	2	24	10	15
Std	5.5	8.9	8.1	4.9	3.8	2.4	3.4	3.4	2.6	4.1	8.0	7.1

4.13 Pejë - Shtypja e ajrit

Shtypja e ajrit (hPa): 2021
Gjatësia gjeografike e st.: 20° 18' 18.30"
Lartësia mbidetare e st.: 498 m lmd
Gjerësia gjeografike e st.: 42° 39' 56.30"

Dita	I	II	III	IV	V	VI	VII	VIII	IX	X	XI	XII
1	955.9	943.5	968.6	959.4	954.8	956.7	953.0	954.1	960.5	962.6	957.2	954.7
2	958.0	953.0	972.6	955.3	953.3	961.3	955.4	953.5	963.5	962.8	948.4	948.1
3	955.8	956.9	970.2	952.3	958.1	963.9	956.6	957.4	961.8	963.2	954.4	947.6
4	950.7	958.4	961.1	956.3	956.9	965.4	955.3	956.3	957.7	963.5	954.2	951.7
5	954.0	959.0	957.4	953.9	952.2	961.9	952.9	950.0	959.3	961.6	957.4	947.4
6	954.1	955.8	966.2	943.9	954.9	959.3	956.3	949.9	962.5	959.4	965.4	945.0
7	955.0	948.5	963.1	951.1	954.1	959.2	958.6	955.2	964.0	957.0	961.4	946.3
8	950.1	940.9	956.3	963.0	960.9	957.6	961.3	957.3	962.6	959.3	958.0	951.4
9	957.0	946.9	956.3	967.4	963.3	956.7	959.3	960.2	960.6	961.9	968.0	946.8
10	956.8	947.8	954.5	963.9	960.2	956.6	956.8	959.7	959.5	959.3	971.5	946.0
11	954.6	948.5	957.8	963.2	955.1	957.2	955.9	958.2	958.0	955.3	965.8	943.6
12	952.2	962.8	957.7	960.3	949.9	958.4	956.2	962.0	956.9	953.9	961.5	953.6
13	951.7	966.5	955.7	956.1	949.2	958.9	955.4	964.3	957.9	956.6	960.6	960.1
14	950.7	967.2	949.8	957.2	953.3	958.0	955.1	962.9	959.5	960.2	960.2	963.0
15	955.7	969.7	941.6	959.7	952.8	958.5	953.6	959.3	960.1	955.5	963.1	963.1
16	955.5	965.2	947.1	959.3	952.0	957.9	951.9	955.9	960.0	957.5	963.3	966.6
17	955.1	960.8	949.8	955.1	949.7	960.1	950.9	953.6	955.2	961.7	960.5	963.4
18	961.6	962.4	953.5	954.7	953.8	959.2	949.9	956.3	955.1	964.4	965.2	964.6
19	964.5	964.9	954.4	953.8	952.3	956.8	951.6	957.2	955.3	968.3	965.9	958.6
20	963.8	965.4	955.9	954.8	953.3	955.5	954.6	957.3	955.3	966.7	962.6	956.5
21	961.4	968.7	951.4	956.5	959.4	954.4	958.3	959.5	963.7	958.5	955.9	963.3
22	955.3	969.8	946.6	960.9	958.9	955.1	960.1	960.2	962.5	960.0	954.7	965.6
23	946.5	972.4	955.0	962.7	959.0	959.0	958.1	956.9	962.4	962.9	961.1	963.8
24	942.5	974.4	956.6	961.7	964.0	960.4	957.6	955.8	960.1	970.1	963.5	956.6
25	942.4	972.2	960.9	957.7	958.2	958.2	958.3	955.9	962.8	966.8	957.6	954.1
26	944.9	966.2	964.7	955.8	958.8	955.8	959.6	953.6	962.6	963.0	944.0	951.5
27	952.0	963.6	966.2	950.9	954.9	958.4	960.6	952.5	959.0	965.6	943.8	949.5
28	953.3	969.8	965.9	951.0	957.4	959.2	958.8	953.0	959.7	965.4	940.6	950.3
29	946.7		969.5	953.7	958.8	956.9	956.3	951.7	961.4	962.4	939.1	949.6
30	944.3		968.9	955.6	958.8	954.7	953.7	955.4	963.9	961.6	951.8	958.6
31	941.2		964.4		956.8		953.4	957.5		959.1		965.2
Mes	953.0	960.8	958.7	956.9	956.0	958.4	956.0	956.5	960.1	961.5	957.9	955.0
Min	941.2	940.9	941.6	943.9	949.2	954.4	949.9	949.9	955.1	953.9	939.1	943.6
Dita	31	8	15	6	13	21	18	6	18	12	29	11
Max	964.5	974.4	972.6	967.4	964.0	965.4	961.3	964.3	964.0	970.1	971.5	966.6
Dita	19	24	2	9	24	4	8	13	7	24	10	16
Std	6.1	9.4	7.8	4.9	3.8	2.5	3.0	3.5	2.7	3.9	8.1	7.3

4.14 Prishtinë - Shtypja e ajrit

Shtypja e ajrit (hPa): 2021
Gjatësia gjeografike e st.: 21° 08' 13.49"
Lartësia mbidetare e st.: 573 m lmd
Gjerësia gjeografike e st.: 42° 38' 56.36"

Dita	I	II	III	IV	V	VI	VII	VIII	IX	X	XI	XII
1	943.7	931.7	958.0	947.8	939.8	946.9	944.4	946.1	951.3	955.6	943.9	944.5
2	945.4	941.5	961.1	944.6	937.8	951.0	947.0	948.3	954.0	953.7	937.7	938.4
3	942.0	944.7	959.7	940.0	943.3	953.4	940.9	949.0	952.1	953.8	944.7	939.6
4	937.5	946.4	950.5	943.7	942.2	955.3	939.0	948.5	948.4	953.7	946.2	945.2
5	943.1	947.6	946.9	941.0	942.9	945.5	943.8	942.4	950.4	952.1	948.4	941.1
6	944.0	942.3	954.8	932.4	944.4	942.9	947.9	942.2	952.8	950.4	934.4	935.9
7	942.7	936.0	950.3	940.2	944.4	949.7	949.9	945.4	953.9	947.6	935.7	937.3
8	939.0	931.4	944.7	951.9	947.2	948.0	952.5	948.1	952.7	949.2	948.1	942.4
9	945.2	937.1	945.6	954.1	948.0	947.1	950.7	950.8	950.9	952.4	957.9	937.5
10	944.2	937.8	943.3	950.3	944.5	948.1	940.0	950.7	950.3	950.4	960.7	936.9
11	944.1	939.3	949.5	946.1	943.9	948.2	938.6	949.4	948.7	945.1	955.3	937.8
12	941.1	951.9	947.1	950.3	940.2	943.3	947.4	952.5	947.4	943.7	952.4	948.6
13	940.4	956.4	942.5	946.5	935.1	944.1	947.0	954.9	948.0	946.1	953.8	955.1
14	939.0	957.1	936.8	946.5	943.3	948.9	946.8	953.7	949.4	950.1	954.5	952.1
15	944.2	958.4	931.5	947.8	937.9	949.1	945.3	950.4	950.5	945.1	956.3	955.0
16	952.2	953.7	935.4	948.0	937.0	948.5	943.4	947.5	950.4	950.9	956.0	955.8
17	954.1	948.8	939.3	942.2	941.4	950.7	940.7	945.3	946.3	954.0	952.9	953.0
18	950.0	950.8	942.5	942.0	940.5	950.1	939.7	947.5	946.7	953.9	957.7	959.0
19	952.3	953.7	943.1	943.1	942.7	941.0	942.4	948.1	946.7	958.0	957.4	952.6
20	952.2	952.4	943.6	945.0	941.3	939.0	946.1	948.4	946.4	956.4	955.0	945.3
21	950.2	956.2	937.9	948.3	949.1	943.4	951.3	950.1	952.4	949.8	949.3	953.1
22	945.1	957.1	935.5	947.8	944.2	944.0	950.8	951.4	952.7	950.2	945.7	953.2
23	934.5	961.3	943.6	952.2	943.3	948.0	948.9	948.6	952.6	956.3	952.1	951.8
24	929.5	963.5	945.7	948.1	950.2	949.1	948.8	946.4	950.1	962.7	953.5	945.2
25	931.7	961.8	949.3	943.4	947.3	947.3	949.5	947.2	953.4	956.4	947.8	947.6
26	937.0	956.2	953.3	947.1	949.4	939.3	950.7	944.7	950.1	952.5	934.5	944.8
27	940.0	951.1	952.8	941.8	945.4	941.6	952.3	943.4	948.9	955.3	937.3	943.2
28	941.5	958.2	956.8	941.3	948.5	950.8	950.8	944.4	950.6	955.0	933.8	939.6
29	934.7		959.9	944.5	943.6	948.8	948.3	942.4	951.8	951.7	932.8	939.9
30	931.6		956.7	944.2	945.2	946.9	946.1	946.4	954.1	954.2	943.5	947.7
31	928.2		953.7		946.7		945.4	948.7		952.2		953.3
Mes	941.9	949.4	947.5	945.4	943.6	947.0	946.3	947.8	950.5	952.2	948.0	946.2
Min	928.2	931.4	931.5	932.4	935.1	939.0	938.6	942.2	946.3	943.7	932.8	935.9
Dita	31	8	15	6	13	20	11	6	17	12	29	6
Max	954.1	963.5	961.1	954.1	950.2	955.3	952.5	954.9	954.1	962.7	960.7	959.0
Dita	17	24	2	9	24	4	8	13	30	24	10	18
Std	6.8	9.3	8.0	4.4	3.8	3.9	4.1	3.2	2.4	4.1	8.5	6.8

4.15 St. automatik Dragash - Shtypja e ajrit

Shtypja e ajrit (hPa): 2021
Gjatësia gjeografike e st.: 20° 38' 55.05"
Lartësia mbidetare e st.: 1047 m lmd
Gjerësia gjeografike e st.: 42° 03' 59.42"

Dita	I	II	III	IV	V	VI	VII	VIII	IX	X	XI	XII
1	893.9	882.1	905.4	898.0	895.9	896.1	895.0	897.0	900.3	903.8	893.2	894.0
2	895.7	890.8	908.9	895.1	894.3	900.1	895.9	896.8	902.8	901.8	888.2	888.3
3	893.8	895.9	908.0	891.8	897.6	903.0	897.0	899.2	901.4	902.5	894.2	886.7
4	889.3	897.6	901.1	892.7	897.0	904.6	896.0	899.0	898.1	903.2	895.7	889.3
5	892.0	898.4	896.7	891.9	893.4	902.0	893.7	894.0	899.4	901.8	898.1	886.9
6	893.5	895.9	901.7	883.5	895.8	899.4	897.3	891.8	902.2	899.3	904.1	883.2
7	892.4	890.4	900.4	887.1	894.9	899.0	899.8	896.2	903.0	894.9	901.6	883.9
8	888.0	881.9	894.7	899.2	898.6	897.5	902.4	899.3	901.8	896.6	897.7	888.9
9	892.9	886.9	893.5	904.4	901.6	896.7	900.8	901.9	899.9	899.0	904.8	886.1
10	892.5	888.5	890.7	902.1	900.1	896.9	897.9	901.4	899.7	897.3	908.3	884.8
11	891.3	887.3	896.9	901.6	896.0	897.3	896.4	899.8	898.5	893.9	903.8	881.8
12	889.2	897.5	896.4	900.0	891.2	898.4	897.4	902.6	897.3	892.8	899.6	890.0
13	888.4	899.6	895.1	895.7	890.0	899.0	897.4	904.7	898.3	894.6	899.0	896.4
14	888.0	900.3	890.1	894.5	893.0	897.9	897.0	903.8	900.2	897.3	898.3	898.9
15	891.3	904.6	880.9	896.7	891.8	898.0	895.4	900.8	900.9	893.3	900.2	902.1
16	891.0	901.5	885.2	896.2	892.3	898.4	893.6	898.0	901.1	895.7	900.9	903.4
17	891.0	897.9	888.0	891.8	890.9	900.2	891.6	895.9	897.8	899.8	898.9	901.0
18	895.8	900.1	890.5	892.4	893.8	899.8	890.7	896.4	896.3	902.9	902.5	900.2
19	900.3	902.6	890.9	891.4	892.9	897.9	892.3	897.2	896.4	906.6	903.5	896.4
20	901.5	903.1	892.1	893.4	892.2	896.2	895.9	897.8	896.6	905.4	901.1	893.7
21	899.9	905.8	886.7	897.6	898.7	895.8	900.1	900.0	901.9	900.7	895.3	899.2
22	895.4	907.7	883.1	899.4	899.2	897.2	900.3	901.1	900.9	900.3	893.8	900.8
23	887.2	910.3	890.9	900.2	899.8	900.7	898.6	898.6	900.7	902.3	898.3	899.9
24	882.2	912.0	893.8	899.6	901.9	902.3	898.5	897.1	899.7	906.8	900.7	896.3
25	881.9	910.7	897.5	896.7	899.5	900.6	899.5	896.3	902.8	904.4	895.6	894.3
26	884.4	905.7	901.9	895.6	898.3	898.0	901.2	894.6	903.0	901.1	884.2	891.4
27	888.2	902.3	904.5	891.3	895.0	899.0	902.5	893.9	900.0	903.2	883.7	889.6
28	890.7	906.2	908.0	891.3	897.0	900.4	901.1	893.8	899.8	903.1	881.8	889.2
29	886.8		908.4	894.5	897.9	898.9	899.3	891.9	900.6	900.6	878.2	888.0
30	883.0		906.4	896.6	897.4	897.2	896.8	895.7	902.3	900.1	888.6	895.5
31	880.9		902.3		895.9		895.9	898.0		898.2		903.0
Mes	890.7	898.7	896.5	895.4	895.9	899.0	897.3	897.9	900.1	900.1	896.5	893.0
Min	880.9	881.9	880.9	883.5	890.0	895.8	890.7	891.8	896.3	892.8	878.2	881.8
Dita	31	8	15	6	13	21	18	6	18	12	29	11
Max	901.5	912.0	908.9	904.4	901.9	904.6	902.5	904.7	903.0	906.8	908.3	903.4
Dita	20	24	2	9	24	4	27	13	26	24	10	16
Std	5.2	8.3	7.9	4.5	3.2	2.1	3.0	3.3	2.0	3.9	7.3	6.4

4.16 St. automatik Gjakovë - Shtypja e ajrit

Shtypja e ajrit (hPa): 2021
Gjatësia gjeografike e st.: 20° 23' 24.01"
Lartësia mbidetare e st.: 410 m lmd
Gjerësia gjeografike e st.: 42° 25' 32.02"

Dita	I	II	III	IV	V	VI	VII	VIII	IX	X	XI	XII
1	966.7	953.8	980.0	969.1	964.8	967.4	962.4	963.7	970.3	975.8	964.6	966.0
2	969.1	963.4	983.4	965.4	963.2	971.1	964.8	963.3	973.5	973.4	958.9	959.5
3	966.6	967.9	981.3	963.2	968.1	973.9	966.3	966.8	971.8	973.6	964.8	958.1
4	962.0	969.5	973.0	967.1	967.9	975.2	965.0	966.2	967.9	973.8	964.9	962.7
5	964.4	970.2	968.5	965.2	963.2	971.9	962.2	960.7	969.4	972.1	967.6	958.5
6	965.5	966.8	976.5	955.0	965.6	968.7	965.7	959.8	972.5	969.9	975.3	955.8
7	965.8	960.1	974.9	961.6	964.4	969.2	967.8	964.6	973.8	966.5	972.5	957.3
8	961.7	952.2	967.5	973.8	970.5	967.3	970.3	966.9	972.3	969.2	968.5	962.1
9	968.0	958.1	967.8	978.4	973.3	966.3	968.7	969.3	970.0	972.4	978.0	958.1
10	967.3	959.6	965.3	974.9	970.2	966.5	966.3	968.8	969.4	969.9	982.5	957.0
11	965.8	959.8	971.5	973.9	965.2	967.3	964.6	968.0	967.9	965.7	977.3	955.1
12	963.9	973.8	968.9	971.3	960.5	968.5	965.4	971.4	966.8	965.0	972.6	964.0
13	962.7	977.9	966.7	967.3	960.3	969.0	964.9	973.6	967.6	967.2	971.7	971.2
14	962.5	978.6	961.3	967.7	963.5	968.9	964.2	972.5	969.3	971.1	970.8	974.0
15	966.8	981.5	953.0	970.6	962.5	968.5	962.8	969.0	969.9	966.6	973.3	977.1
16	966.9	977.4	957.9	970.0	962.1	967.9	961.3	965.3	969.6	968.2	974.2	978.1
17	966.6	972.4	961.1	966.0	960.5	969.6	960.3	963.0	965.5	972.2	971.6	975.1
18	972.5	973.4	964.2	965.4	963.7	969.0	959.6	966.4	964.9	974.9	975.7	975.4
19	976.0	975.9	965.1	964.5	962.9	966.5	961.1	966.9	965.3	979.1	977.0	970.4
20	974.9	976.2	966.9	965.8	963.2	964.3	964.7	967.0	965.3	977.5	973.4	967.3
21	972.6	979.8	961.4	969.7	969.7	963.7	969.4	969.1	973.5	971.1	967.2	974.2
22	967.1	981.0	957.1	971.8	969.5	964.4	970.0	970.0	973.1	970.4	965.4	976.6
23	958.6	983.1	965.5	973.3	969.0	968.2	967.9	966.8	972.6	973.7	971.4	975.1
24	953.8	985.2	968.0	972.5	971.7	969.7	967.4	965.6	970.5	980.5	974.6	968.1
25	953.3	983.5	971.8	968.4	968.4	967.4	967.8	965.8	972.9	977.8	968.9	965.4
26	958.5	977.8	975.6	966.5	968.4	965.2	968.9	963.7	972.6	974.0	955.8	962.0
27	963.1	974.8	977.2	961.9	964.5	967.5	969.9	962.3	969.0	976.2	954.1	960.5
28	964.6	980.8	980.9	961.4	967.5	968.5	968.2	962.8	969.9	976.1	951.8	961.3
29	958.4		981.4	964.0	968.8	966.3	965.9	961.5	971.1	973.0	949.6	960.6
30	954.5		979.5	965.8	969.2	964.2	963.4	965.4	973.7	972.3	962.1	968.9
31	952.1		975.0		967.5		963.0	967.5		970.3		976.1
Mes	964.3	971.9	969.9	967.7	966.1	968.1	965.5	966.2	970.1	972.2	968.5	966.2
Min	952.1	952.2	953.0	955.0	960.3	963.7	959.6	959.8	964.9	965.0	949.6	955.1
Dita	31	8	15	6	13	21	18	6	18	12	29	11
Max	976.0	985.2	983.4	978.4	973.3	975.2	970.3	973.6	973.8	980.5	982.5	978.1
Dita	19	24	2	9	9	4	8	13	7	24	10	16
Std	6.0	9.4	8.0	4.9	3.5	2.6	3.0	3.3	2.7	3.9	8.1	7.4

4.17 St. automatik Istog - Shtypja e ajrit

Shtypja e ajrit (hPa): 2021
Gjatësia gjeografike e st.: 20° 29' 24.50"
Lartësia mbidetare e st.: 457 m lmd
Gjerësia gjeografike e st.: 42° 46' 43.40"

Dita	I	II	III	IV	V	VI	VII	VIII	IX	X	XI	XII
1	960.0	947.1	973.1	962.4	958.3	960.6	956.1	957.4	963.9	969.5	958.2	959.1
2	962.3	956.6	976.6	959.0	956.2	964.6	958.5	956.8	967.0	966.9	952.4	953.0
3	960.0	961.1	974.7	956.5	961.6	967.3	959.9	960.7	965.5	967.1	958.4	951.4
4	955.2	962.5	966.2	960.3	961.3	968.6	958.7	960.0	961.7	967.4	958.2	956.0
5	957.7	963.5	961.7	958.5	956.4	965.4	955.9	954.3	963.1	965.7	961.1	952.0
6	958.9	960.1	969.3	948.4	959.0	962.5	959.4	953.4	966.4	963.5	968.9	949.2
7	959.0	953.4	968.1	954.7	957.8	962.8	961.7	958.4	967.6	961.0	966.0	950.4
8	954.9	945.6	960.8	967.0	963.7	960.7	964.1	960.7	966.0	963.1	962.1	955.5
9	961.1	951.4	961.1	971.5	966.9	959.8	962.5	963.2	963.9	965.8	971.5	951.6
10	960.6	952.8	958.3	968.2	963.8	959.9	960.2	962.7	963.0	963.5	975.9	950.3
11	959.0	952.8	964.4	967.2	958.7	960.7	958.3	961.7	961.5	959.3	970.7	948.4
12	957.1	966.6	962.1	964.6	953.5	962.1	959.2	965.1	960.4	958.3	965.9	957.0
13	955.8	970.9	959.8	960.5	953.5	962.4	958.7	967.4	961.2	960.7	965.0	964.2
14	955.5	971.2	954.6	960.9	956.8	962.2	958.0	966.3	963.0	964.3	964.2	967.1
15	959.8	974.0	945.9	964.0	955.9	961.9	956.5	962.8	963.5	960.0	966.8	970.2
16	959.8	970.5	950.0	963.4	955.3	961.3	955.2	959.1	963.3	961.5	967.8	971.2
17	959.7	965.5	953.6	959.3	953.7	963.2	954.1	956.8	959.0	965.6	965.0	968.2
18	965.6	966.6	957.4	958.8	957.1	962.7	953.3	960.0	958.8	968.4	969.0	968.0
19	969.0	969.1	958.5	957.9	956.1	960.1	954.8	960.6	959.0	972.6	970.3	963.7
20	968.2	969.5	960.2	959.1	956.3	958.0	958.3	960.8	958.9	970.9	966.9	960.3
21	965.8	973.0	954.8	962.8	962.8	957.4	962.9	962.9	967.2	964.6	960.6	967.3
22	960.5	974.2	950.0	965.1	962.8	958.3	963.6	963.7	966.4	963.9	958.9	969.8
23	951.9	976.4	958.1	966.5	962.6	962.0	961.6	960.6	966.0	967.1	964.6	968.4
24	947.3	978.5	960.8	965.8	965.3	963.5	961.1	959.5	964.1	973.9	967.9	961.4
25	946.6	976.9	964.8	961.8	961.8	961.2	961.5	959.6	966.5	971.3	962.2	958.5
26	951.3	971.1	968.7	959.9	961.9	959.1	962.8	957.4	966.2	967.4	949.4	955.4
27	955.5	967.9	970.4	955.3	958.1	961.2	963.8	956.0	962.6	969.7	947.8	953.9
28	957.6	973.7	974.1	954.8	961.0	962.3	962.1	956.7	963.5	969.5	945.4	954.6
29	951.4		974.7	957.3	962.3	960.0	959.7	955.3	964.9	966.4	943.0	953.9
30	947.7		972.8	959.2	962.7	957.8	957.2	959.2	967.5	965.7	954.9	961.9
31	945.5		968.2		960.9		956.8	961.2		963.7		969.4
Mes	957.4	965.1	963.0	961.0	959.5	961.7	959.2	960.0	963.7	965.7	962.0	959.4
Min	945.5	945.6	945.9	948.4	953.5	957.4	953.3	953.4	958.8	958.3	943.0	948.4
Dita	31	8	15	6	13	21	18	6	18	12	29	11
Max	969.0	978.5	976.6	971.5	966.9	968.6	964.1	967.4	967.6	973.9	975.9	971.2
Dita	19	24	2	9	9	4	8	13	7	24	10	16
Std	6.0	9.4	8.1	4.8	3.6	2.6	3.0	3.3	2.7	3.9	8.1	7.3

4.18 St. automatik Kamenicë - Shtypja e ajrit

Shtypja e ajrit (hPa): 2021
Gjatësia gjeografike e st.: 21° 34' 14.12"
Lartësia mbidetare e st.: 474 m lmd
Gjerësia gjeografike e st.: 42° 35' 18.18"

Dita	I	II	III	IV	V	VI	VII	VIII	IX	X	XI	XII
1	959.7	946.5	972.7	961.9	958.7	959.9	955.7	957.3	963.5	968.8	958.4	959.0
2	962.9	955.8	976.1	958.4	955.9	964.1	958.3	956.8	966.7	966.8	953.1	954.0
3	960.2	960.8	974.0	956.4	961.4	967.0	959.6	960.3	965.1	967.1	959.2	952.1
4	954.4	961.8	965.6	959.3	960.7	968.4	958.1	959.6	961.3	967.3	960.9	955.2
5	957.3	963.3	960.8	957.9	955.8	965.0	955.5	954.1	962.6	966.0	962.6	952.6
6	959.4	959.9	969.3	948.2	958.3	962.1	958.9	953.1	966.2	964.4	969.1	948.6
7	958.6	954.8	967.9	954.1	957.2	962.1	961.3	958.2	967.1	962.2	966.1	949.8
8	954.1	946.1	960.6	966.0	963.9	960.2	963.8	960.5	965.7	963.4	962.0	954.8
9	960.3	951.7	960.2	971.0	966.8	959.5	962.2	962.9	963.6	965.4	971.4	953.0
10	960.0	952.9	957.5	967.6	964.2	959.4	959.6	962.3	962.6	963.6	975.9	950.0
11	958.5	953.4	963.9	966.4	959.1	960.0	958.1	960.9	961.3	959.1	970.5	948.3
12	956.4	967.2	962.3	964.0	953.5	961.4	958.8	964.5	959.9	957.7	965.1	956.6
13	955.1	970.7	959.8	959.8	952.9	961.7	958.5	966.9	960.8	960.1	964.5	964.0
14	955.1	970.7	954.3	960.6	956.4	961.7	957.9	965.9	962.5	964.2	964.0	966.8
15	959.3	973.9	945.6	963.5	955.3	961.4	956.2	962.4	963.1	959.0	967.0	969.9
16	959.4	969.9	949.3	963.2	954.6	960.6	954.8	959.1	962.8	960.4	967.8	970.7
17	959.2	964.9	952.9	958.8	953.3	962.6	953.2	957.0	958.7	965.1	965.0	967.6
18	965.2	965.5	956.9	958.1	956.7	961.8	952.6	959.7	958.8	968.0	968.9	967.8
19	968.6	968.9	957.8	957.0	955.6	959.6	954.0	960.4	958.9	972.3	969.8	962.7
20	968.5	969.4	959.4	958.1	955.7	957.8	957.7	960.2	959.2	970.9	966.4	959.7
21	966.6	972.9	954.2	962.1	962.2	957.2	962.7	962.7	966.9	964.8	960.8	966.6
22	961.4	973.8	949.4	964.3	962.6	958.1	963.1	963.3	966.1	964.0	959.4	969.0
23	952.6	975.8	958.1	965.8	962.1	961.4	961.1	960.7	965.8	967.3	964.5	968.2
24	947.5	978.3	959.7	965.5	965.2	962.8	960.7	959.5	963.4	973.6	967.5	961.7
25	946.1	976.5	964.3	961.2	961.7	960.7	961.5	959.1	966.0	971.8	962.3	958.9
26	950.8	970.8	968.1	959.5	961.7	959.0	962.8	957.1	965.7	967.9	950.6	956.5
27	954.6	967.8	969.9	955.7	957.6	960.9	963.6	955.8	962.1	969.5	948.1	954.6
28	956.9	973.5	973.8	954.9	960.9	962.2	962.1	956.2	963.2	969.4	945.8	954.5
29	951.9		974.3	957.1	962.0	960.0	959.7	954.9	964.7	966.9	942.6	953.2
30	947.1		972.0	958.6	962.2	957.9	957.0	958.5	967.4	966.0	954.5	961.8
31	946.5		968.0		960.2		956.4	960.5		963.7		968.7
Mes	957.2	964.9	962.5	960.5	959.2	961.2	958.9	959.7	963.4	965.7	962.1	959.2
Min	946.1	946.1	945.6	948.2	952.9	957.2	952.6	953.1	958.7	957.7	942.6	948.3
Dita	25	8	15	6	13	21	18	6	17	12	29	11
Max	968.6	978.3	976.1	971.0	966.8	968.4	963.8	966.9	967.4	973.6	975.9	970.7
Dita	19	24	2	9	9	4	8	13	30	24	10	16
Std	6.0	9.2	8.1	4.7	3.8	2.5	3.1	3.3	2.7	4.0	7.9	7.1

4.19 St. automatik Malishevë - Shtypja e ajrit

Shtypja e ajrit (hPa): 2021
Gjatësia gjeografike e st.: 20° 44' 01.56"
Lartësia mbidetare e st.: 553 m lmd
Gjerësia gjeografike e st.: 42° 28' 29.23"

Dita	I	II	III	IV	V	VI	VII	VIII	IX	X	XI	XII
1	-	-	962.2	952.1	948.3	950.5	946.2	947.8	953.8	958.9	947.6	948.4
2	-	-	965.8	948.6	946.7	954.3	948.6	947.2	957.0	956.4	942.0	942.5
3	-	-	963.8	946.3	951.4	957.2	950.0	950.6	955.1	956.6	948.1	941.3
4	-	-	955.5	949.4	951.2	958.5	948.6	950.2	951.4	957.0	948.7	945.1
5	-	-	951.1	947.6	946.4	955.2	945.9	944.8	952.8	955.4	951.3	941.4
6	-	949.6	958.8	937.9	948.8	952.3	949.6	943.7	956.0	953.2	958.4	938.7
7	-	943.4	957.0	943.9	947.7	952.5	951.8	948.4	957.2	949.6	955.6	939.9
8	-	935.3	950.0	955.9	953.7	950.8	954.3	950.7	955.6	952.1	951.6	944.6
9	-	941.1	950.0	960.7	956.2	949.9	952.5	953.2	953.4	955.1	960.8	940.9
10	-	-	947.5	957.4	953.4	950.0	950.0	952.8	952.9	952.6	964.9	939.7
11	-	-	953.7	956.6	948.6	950.8	948.4	951.8	951.4	948.8	959.8	937.5
12	-	-	951.4	954.1	943.7	952.0	949.2	955.2	950.3	947.9	955.1	946.5
13	-	-	949.4	950.2	943.3	952.5	948.8	957.5	951.2	950.1	954.2	953.6
14	-	-	944.2	950.3	946.7	952.3	948.2	956.3	952.9	954.1	953.5	956.4
15	-	-	935.8	953.1	945.7	951.9	946.8	952.9	953.5	949.4	956.0	959.4
16	-	-	940.4	952.5	945.3	951.4	945.3	949.3	953.2	951.0	956.8	960.4
17	-	-	943.7	948.3	943.7	953.1	944.1	947.2	949.1	955.1	954.3	957.7
18	-	-	946.6	947.9	947.1	952.6	943.3	950.1	948.5	957.9	958.4	957.8
19	-	-	947.3	947.1	946.1	950.2	944.9	950.5	948.8	962.0	959.6	952.8
20	-	958.7	949.0	948.4	946.3	948.2	948.5	950.6	949.0	960.2	956.2	949.7
21	-	962.1	943.7	952.3	952.8	947.5	953.2	953.0	956.7	954.4	949.9	956.3
22	-	963.3	939.7	954.5	952.6	948.4	953.6	953.7	956.1	953.7	948.3	958.4
23	-	965.6	948.1	955.9	952.4	952.1	951.5	950.6	955.7	956.9	954.3	957.0
24	-	967.8	950.1	955.3	955.1	953.7	951.1	949.4	953.7	963.2	957.2	950.6
25	-	966.1	954.0	951.4	951.8	951.4	951.5	949.5	956.2	960.3	951.5	948.2
26	-	960.4	958.0	949.5	951.9	949.3	952.8	947.3	956.0	956.7	938.7	945.2
27	-	957.7	959.8	945.3	948.1	951.3	953.9	946.1	952.6	959.0	937.4	943.6
28	-	963.3	963.5	944.6	951.1	952.3	952.2	946.5	953.4	958.8	935.2	944.0
29	-		964.1	947.3	952.1	950.2	949.9	945.1	954.4	955.7	932.5	943.2
30	-		962.3	949.2	952.4	948.1	947.5	949.0	956.9	955.0	944.5	951.7
31	-		958.0		950.5		947.0	951.0		953.1		958.5
Mes	-	956.5	952.4	950.5	949.4	951.7	949.3	950.1	953.5	955.2	951.4	948.7
Min	-	935.3	935.8	937.9	943.3	947.5	943.3	943.7	948.5	947.9	932.5	937.5
Dita	-	8	15	6	13	21	18	6	18	12	29	11
Max	-	967.8	965.8	960.7	956.2	958.5	954.3	957.5	957.2	963.2	964.9	960.4
Dita	-	24	2	9	9	4	8	13	7	24	10	16
Std	-	10.6	8.0	4.7	3.5	2.5	3.0	3.3	2.6	3.9	7.9	7.2

4.20 St.automatik Podujevë/Shajkoc - Shtypja e ajrit

Shtypja e ajrit (hPa): 2021
Gjatësia gjeografike e st.: 21° 11' 52.40"
Lartësia mbidetare e st.: 713 m lmd
Gjerësia gjeografike e st.: 42° 56' 01.86"

Dita	I	II	III	IV	V	VI	VII	VIII	IX	X	XI	XII
1	-	-	-	-	931.6	933.2	930.3	931.5	937.3	942.1	930.5	930.7
2	-	-	-	-	929.8	937.3	932.3	931.2	940.2	939.4	925.1	925.1
3	-	-	-	-	935.2	940.2	933.4	934.6	938.4	939.7	931.3	924.4
4	-	-	-	-	934.1	941.6	931.9	934.0	934.9	940.0	932.4	927.6
5	-	-	-	-	929.3	938.5	929.6	928.3	936.3	938.6	935.0	924.2
6	-	-	-	-	932.1	935.8	933.2	927.6	939.8	936.9	942.4	921.7
7	-	-	-	926.5	930.8	935.7	935.4	932.1	940.8	934.6	938.5	922.3
8	-	-	-	938.1	937.0	934.1	938.0	934.4	939.2	936.5	935.2	926.9
9	-	-	-	942.9	939.4	933.3	936.3	937.1	937.2	938.2	943.9	923.9
10	-	-	-	939.8	936.9	933.2	933.8	936.8	936.2	936.4	947.5	922.4
11	-	-	-	939.1	932.2	933.9	932.1	935.4	934.9	932.4	942.4	920.8
12	-	-	-	937.0	926.9	934.9	933.1	938.9	933.6	930.7	937.6	928.7
13	-	-	-	932.9	926.3	935.3	932.6	941.1	934.6	932.9	936.7	936.0
14	-	-	-	933.2	929.5	935.1	932.0	940.0	936.3	936.7	936.3	938.8
15	-	-	-	935.7	928.7	934.8	930.6	936.6	936.8	932.2	939.6	941.5
16	-	-	-	935.4	928.2	934.6	929.5	933.1	936.5	933.6	940.1	942.5
17	-	-	-	931.4	926.9	936.3	928.0	931.3	932.6	937.9	937.1	939.9
18	-	-	-	930.8	930.3	935.8	927.1	933.7	932.7	940.9	941.3	939.8
19	-	-	-	929.8	929.1	933.5	928.5	934.1	932.4	944.9	942.1	934.6
20	-	-	-	930.9	928.9	931.9	932.1	934.4	932.7	943.0	939.0	931.9
21	-	-	-	934.9	935.4	931.0	936.7	936.6	940.1	937.1	932.8	938.2
22	-	-	-	937.0	935.6	932.2	937.0	937.2	938.8	936.7	931.4	940.5
23	-	-	-	938.5	935.7	935.8	935.1	934.3	938.6	940.3	937.2	939.0
24	-	-	-	938.3	938.7	937.1	934.7	934.0	936.4	946.0	939.8	933.0
25	-	-	-	934.4	935.2	935.0	935.2	933.1	939.4	943.5	934.0	930.6
26	-	-	-	932.7	935.6	933.4	936.7	930.7	939.1	939.7	921.7	928.0
27	-	-	-	928.5	931.6	935.1	937.8	930.0	935.9	942.0	920.3	926.6
28	-	-	-	927.9	934.4	936.2	936.1	930.5	936.9	941.7	918.3	926.8
29	-		-	930.6	935.4	933.9	933.8	929.1	938.2	939.0	915.7	925.9
30	-		-	932.4	935.4	931.7	931.5	932.4	940.6	938.3	926.6	934.5
31	-		-		933.3		931.0	934.4		936.0		940.7
Mes	-	-	-	934.1	932.6	935.0	933.1	933.8	936.9	938.3	934.4	931.2
Min	-	-	-	926.5	926.3	931.0	927.1	927.6	932.4	930.7	915.7	920.8
Dita	-	-	-	7	13	21	18	6	19	12	29	11
Max	-	-	-	942.9	939.4	941.6	938.0	941.1	940.8	946.0	947.5	942.5
Dita	-	-	-	9	9	4	8	13	7	24	10	16
Std	-	-	-	4.2	3.6	2.4	2.9	3.3	2.5	3.8	7.9	6.9

4.21 St. automatik Prizren - Shtypja e ajrit

Shtypja e ajrit (hPa): 2021
Gjatësia gjeografike e st.: 20° 44' 08.41"
Lartësia mbidetare e st.: 402 m lmd
Gjerësia gjeografike e st.: 42° 14' 51.04"

Dita	I	II	III	IV	V	VI	VII	VIII	IX	X	XI	XII
1	963.8	949.3	976.3	969.6	960.6	967.7	961.6	962.9	970.3	975.6	965.6	966.8
2	967.3	958.9	980.2	965.8	959.2	970.4	964.6	962.6	973.5	973.7	959.2	959.9
3	964.1	963.4	978.2	963.8	966.5	972.8	966.2	966.2	971.8	973.8	964.6	958.8
4	959.7	963.2	968.8	969.5	967.0	973.9	964.8	965.4	968.0	974.1	963.6	964.4
5	961.7	965.0	964.7	966.9	963.0	969.7	961.8	960.1	969.3	972.5	967.3	959.4
6	962.0	960.1	976.0	955.9	965.5	966.1	965.1	959.3	972.3	970.5	975.1	956.8
7	962.9	952.8	974.9	963.8	964.6	968.2	967.1	964.1	973.5	966.8	972.6	959.0
8	960.4	945.8	967.9	975.6	971.1	965.5	969.3	966.3	972.3	969.0	969.0	963.4
9	966.7	952.4	968.1	979.9	973.8	964.2	967.9	968.3	970.1	973.3	978.4	959.2
10	966.3	953.1	966.3	975.6	970.1	965.3	965.5	967.9	969.4	970.7	983.6	957.9
11	964.0	956.0	972.2	974.1	964.7	966.8	963.9	967.2	967.6	966.2	978.7	956.8
12	962.1	972.2	968.3	970.5	960.4	967.4	964.6	970.6	966.7	965.7	974.5	965.8
13	960.9	978.3	966.5	967.2	960.6	968.3	963.9	972.8	967.4	967.7	973.6	973.0
14	961.9	980.8	961.5	968.3	964.2	968.7	963.2	971.8	969.3	972.3	972.3	975.5
15	966.0	982.6	954.6	971.1	962.8	968.2	961.8	968.3	969.7	967.8	974.4	978.5
16	967.3	978.7	959.6	969.8	962.0	967.2	960.9	964.6	969.4	968.7	975.1	979.4
17	967.0	972.4	962.8	967.0	959.3	969.0	960.2	962.3	965.5	972.1	971.8	975.8
18	973.2	971.3	965.7	965.8	962.8	968.3	959.3	966.0	965.1	974.4	976.0	977.5
19	976.9	972.5	966.4	965.0	961.9	965.5	960.5	966.3	965.4	978.7	977.4	972.4
20	972.7	971.4	968.7	965.6	963.5	963.5	963.0	966.4	965.6	977.6	973.9	969.2
21	969.0	975.9	963.9	968.8	969.1	962.4	968.1	968.6	973.7	971.0	968.3	976.5
22	962.5	977.2	-	970.8	968.3	963.3	969.7	969.5	974.0	970.4	966.3	979.7
23	953.9	978.5	968.0	972.5	966.8	967.2	967.4	966.3	973.3	974.2	972.2	978.0
24	949.5	979.7	969.9	971.1	969.1	968.7	966.9	965.1	971.3	981.4	975.9	969.6
25	949.3	978.0	973.3	966.6	965.2	966.6	967.2	965.8	973.3	979.2	970.5	966.3
26	956.7	972.3	976.7	964.2	966.2	964.4	968.1	963.8	972.8	975.5	957.2	962.7
27	961.7	969.3	977.4	959.5	962.5	966.6	969.0	961.9	968.8	977.5	954.5	961.7
28	962.7	976.5	980.2	958.2	967.0	967.7	967.1	962.5	970.0	977.3	952.2	962.7
29	954.2		980.8	959.5	968.1	965.5	965.0	961.4	971.2	974.2	950.5	962.4
30	949.9		978.7	960.9	969.4	963.2	962.5	965.0	973.7	973.5	964.2	970.4
31	947.4		974.7		967.6		962.1	967.4		971.5		977.9
Mes	962.1	968.1	970.4	967.4	965.3	967.1	964.8	965.7	970.1	972.8	969.3	967.7
Min	947.4	945.8	954.6	955.9	959.2	962.4	959.3	959.3	965.1	965.7	950.5	956.8
Dita	31	8	15	6	2	21	18	6	18	12	29	6
Max	976.9	982.6	980.8	979.9	973.8	973.9	969.7	972.8	974.0	981.4	983.6	979.7
Dita	19	15	29	9	9	4	22	13	22	24	10	22
Std	7.1	10.8	6.7	5.5	3.7	2.6	2.9	3.2	2.8	4.0	8.2	7.8

4.22 St. automatik Tugjec - Shtypja e ajrit

Shtypja e ajrit (hPa): 2021
Gjatësia gjeografike e st.: 21° 33' 19.46"
Lartësia mbidetare e st.: 1042 m lmd
Gjerësia gjeografike e st.: 42° 41' 13.20"

Dita	I	II	III	IV	V	VI	VII	VIII	IX	X	XI	XII
1	894.1	882.4	906.2	898.2	896.3	895.6	894.9	896.7	900.5	904.7	893.8	892.5
2	896.8	891.3	909.5	894.7	893.9	900.3	896.2	896.3	903.2	902.5	888.6	888.2
3	894.9	895.7	908.3	892.1	898.2	903.3	897.1	899.2	901.9	903.1	894.9	887.0
4	889.7	897.3	900.8	893.2	897.4	904.9	896.1	898.9	898.6	903.6	897.0	889.2
5	892.0	898.7	896.3	892.3	892.9	902.3	893.9	893.6	900.0	902.5	899.1	887.1
6	893.9	895.7	902.3	883.9	895.5	899.6	897.5	892.0	903.3	900.5	904.8	884.0
7	893.0	890.5	900.9	887.7	894.5	899.3	900.1	896.6	904.0	897.9	902.3	883.6
8	888.7	882.0	895.0	899.2	899.3	897.9	902.8	899.3	902.6	898.7	898.2	888.6
9	893.5	887.0	894.5	904.6	902.6	897.2	901.2	902.1	900.7	899.8	905.4	887.0
10	893.3	888.5	891.1	902.3	901.0	897.0	898.4	901.6	900.0	898.8	909.2	885.1
11	891.9	887.7	896.9	901.9	896.8	897.5	896.8	900.0	898.9	894.7	904.6	883.0
12	889.4	898.3	896.1	900.3	891.0	898.5	897.7	903.0	897.6	892.7	900.2	890.0
13	888.4	900.8	894.7	896.0	889.7	898.6	897.6	905.1	898.6	895.1	899.5	896.6
14	887.8	901.3	890.1	894.9	892.7	897.8	897.4	904.3	900.2	898.0	899.0	899.4
15	891.9	904.8	880.8	897.3	892.1	897.9	895.8	901.1	900.9	893.4	901.4	902.2
16	891.2	901.3	883.5	897.4	891.6	898.4	893.9	898.1	900.8	895.3	902.2	903.3
17	891.0	897.5	887.0	892.9	890.5	900.5	891.9	896.0	897.2	900.1	899.6	900.5
18	896.4	899.4	890.8	892.9	893.7	899.7	891.0	897.1	896.2	903.3	903.0	900.2
19	899.9	902.7	891.7	891.7	892.8	897.7	892.5	897.9	896.4	907.1	903.7	895.7
20	900.9	903.2	892.9	893.2	891.8	896.2	896.1	898.5	896.4	905.7	901.2	893.1
21	899.9	906.5	888.0	897.5	898.2	895.8	900.4	900.6	902.5	900.2	895.6	898.8
22	895.5	908.0	883.3	899.6	899.1	897.2	900.7	901.3	901.0	900.0	894.4	901.1
23	887.3	910.6	891.3	900.8	899.6	900.7	899.1	899.0	900.9	902.7	898.8	899.9
24	882.4	912.6	892.8	900.5	902.7	902.1	898.8	898.0	899.5	907.5	901.2	894.8
25	881.4	911.4	897.5	897.3	899.9	900.1	899.8	896.8	903.0	905.8	896.6	893.1
26	884.6	906.3	901.9	896.1	899.0	898.1	901.6	894.7	903.2	902.1	884.9	891.3
27	887.3	903.0	904.3	892.2	895.4	899.5	902.7	894.1	900.1	903.7	883.9	889.8
28	889.8	906.9	908.4	891.9	897.3	900.8	901.3	894.3	900.3	904.0	881.9	889.6
29	885.9		908.8	894.6	898.5	898.9	899.1	892.4	901.6	901.9	878.6	888.2
30	882.3		906.8	896.7	897.9	897.1	896.6	896.0	903.5	901.2	887.7	895.7
31	881.6		903.3		896.0		895.9	898.1		898.8		902.6
Mes	890.9	899.0	896.6	895.8	896.1	899.0	897.6	898.1	900.5	900.8	897.0	892.9
Min	881.4	882.0	880.8	883.9	889.7	895.6	891.0	892.0	896.2	892.7	878.6	883.0
Dita	25	8	15	6	13	1	18	6	18	12	29	11
Max	900.9	912.6	909.5	904.6	902.7	904.9	902.8	905.1	904.0	907.5	909.2	903.3
Dita	20	24	2	9	24	4	8	13	7	24	10	16
Std	5.3	8.5	8.1	4.5	3.6	2.2	3.1	3.3	2.2	3.9	7.5	6.2

4.23 Ferizaj - Temperatura e ajrit

Temperatura e ajrit (°C): 2021
Gjatësia gjeografike e st.: 21° 08' 13.31"
Lartësia mbidetare e st.: 578 m lmd
Gjerësia gjeografike e st.: 42° 22' 32.45"

Dita	I	II	III	IV	V	VI	VII	VIII	IX	X	XI	XII
1	2.9	5.2	4.6	10.6	17.0	12.2	26.4	29.6	17.9	10.9	5.1	0.6
2	4.0	4.7	4.3	11.9	19.5	14.8	20.0	30.1	17.0	10.1	9.8	3.9
3	7.1	3.9	5.0	7.3	15.2	15.1	19.5	28.1	15.3	11.2	9.7	4.7
4	4.6	5.3	8.9	2.0	16.1	12.9	20.5	27.5	15.4	12.2	14.4	0.5
5	3.5	5.2	9.2	4.7	16.3	20.8	21.9	27.5	14.6	14.2	14.6	4.0
6	5.2	6.9	0.8	6.8	17.8	19.1	23.8	21.6	17.5	14.3	10.4	3.1
7	3.2	7.8	0.9	0.0	17.0	15.8	24.7	21.6	17.2	10.2	12.7	-0.2
8	1.3	7.8	4.0	2.9	10.1	17.8	26.4	24.9	16.0	8.4	10.8	0.1
9	-0.2	6.3	4.0	3.7	12.5	17.5	26.8	27.6	17.8	6.0	6.5	4.2
10	-0.2	8.9	-0.0	7.8	16.1	18.6	23.6	27.6	16.2	9.9	5.5	2.0
11	-0.1	1.4	0.1	9.8	18.8	16.8	22.7	23.9	18.8	8.3	5.5	2.6
12	-1.1	-4.5	5.0	14.9	15.9	15.5	24.4	23.5	18.9	7.0	4.1	0.2
13	-0.3	-8.4	6.2	11.2	13.5	14.4	26.4	23.1	20.4	7.1	3.7	-0.1
14	-3.8	-7.8	7.2	3.4	12.8	12.9	27.2	24.9	20.7	3.9	5.2	0.2
15	-2.6	-4.1	3.8	4.8	11.4	16.4	27.5	24.4	20.4	5.1	6.2	0.7
16	-5.5	-7.6	4.7	7.2	15.2	20.0	21.6	25.7	23.2	6.2	7.8	1.7
17	-5.6	-1.3	3.7	2.2	14.9	21.4	19.9	25.0	23.1	9.2	6.0	2.4
18	-7.6	3.7	1.7	6.5	15.6	21.2	19.1	19.5	17.0	11.3	5.8	0.1
19	-5.7	1.3	2.0	4.9	16.1	18.6	19.5	20.2	17.5	8.6	5.8	-0.4
20	-2.5	4.6	0.9	7.1	10.4	21.4	22.2	21.9	16.9	8.8	7.8	0.4
21	2.3	2.7	-0.2	10.2	12.2	22.2	20.1	18.9	13.3	9.7	3.3	-1.9
22	4.4	4.4	-0.3	10.0	15.1	23.7	19.8	21.0	9.6	12.1	6.6	-3.9
23	4.8	7.5	0.4	8.6	20.5	26.9	21.0	20.9	9.3	9.3	5.1	-3.0
24	5.4	6.5	0.2	8.0	19.8	27.2	20.8	21.9	11.5	5.1	2.6	0.5
25	6.1	8.2	1.8	10.2	23.8	27.9	22.3	19.1	17.0	6.7	3.1	3.4
26	-1.5	8.1	1.3	14.5	17.1	24.9	24.9	16.8	17.2	5.0	5.8	6.2
27	-2.5	7.9	6.4	11.7	18.9	23.1	27.2	18.6	18.8	5.2	7.2	4.6
28	-0.9	5.5	6.8	14.2	12.9	24.8	27.8	20.1	15.6	4.2	8.0	4.2
29	3.0		7.8	18.8	15.2	26.4	28.7	14.3	16.8	4.9	5.2	4.7
30	5.2		10.5	19.3	10.8	26.9	27.0	17.7	12.8	6.0	-2.0	4.2
31	5.8		10.1		11.7		27.4	18.1		4.8		1.9
Mes	0.9	3.2	3.9	8.5	15.5	19.9	23.6	22.8	16.8	8.3	6.7	1.7
Min	-7.6	-8.4	-0.3	0.0	10.1	12.2	19.1	14.3	9.3	3.9	-2.0	-3.9
Dita	18	13	22	7	8	1	18	29	23	14	30	22
Max	7.1	8.9	10.5	19.3	23.8	27.9	28.7	30.1	23.2	14.3	14.6	6.2
Dita	3	10	30	30	25	25	29	2	16	6	5	26
Std	4.1	5.2	3.3	4.8	3.2	4.8	3.1	4.0	3.3	2.9	3.5	2.4

4.24 Mitrovicë - Temperatura e ajrit

Temperatura e ajrit (°C): 2021
Gjatësia gjeografike e st.: 20° 52' 23.40"
Lartësia mbidetare e st.: 510 m lmd
Gjerësia gjeografike e st.: 42° 53' 37.60"

Dita	I	II	III	IV	V	VI	VII	VIII	IX	X	XI	XII
1	2.8	7.9	4.8	12.9	16.8	11.2	19.9	27.2	16.6	11.8	6.5	3.7
2	2.2	6.1	6.3	11.0	18.5	14.9	21.6	27.2	16.1	10.7	8.9	6.7
3	5.5	6.5	7.2	5.5	15.9	15.9	19.9	25.4	15.8	13.2	7.9	3.2
4	5.7	7.4	7.9	2.8	15.8	18.1	19.8	26.2	15.7	12.8	16.0	2.8
5	3.7	6.4	7.3	4.5	17.7	19.6	22.0	26.1	18.7	13.6	15.3	4.8
6	7.1	8.0	1.0	6.9	15.4	16.1	24.2	22.2	18.6	15.2	11.6	3.7
7	6.7	8.3	4.7	0.3	16.5	16.8	24.6	21.9	17.8	11.8	13.7	0.2
8	1.3	8.8	5.2	2.4	11.9	19.1	26.0	26.6	17.5	9.6	9.8	1.7
9	0.5	8.4	3.5	4.8	13.8	19.0	26.6	24.3	17.0	6.6	7.4	4.6
10	0.0	9.9	0.5	7.1	16.4	19.4	23.5	24.7	17.7	10.5	7.3	3.4
11	0.8	1.8	2.5	9.4	18.8	17.1	24.0	23.2	19.5	9.8	7.4	2.7
12	-0.5	-3.6	4.8	15.0	16.4	16.6	24.8	23.9	18.9	8.2	5.0	0.4
13	0.0	-7.0	8.0	10.3	11.6	16.5	27.0	23.6	19.7	8.2	5.9	1.0
14	-2.6	-6.0	9.0	4.7	14.0	14.1	26.4	23.7	19.3	6.5	5.4	0.9
15	-2.5	-4.5	3.6	4.8	14.1	16.6	28.4	24.9	20.3	5.7	5.2	1.4
16	-4.5	-4.9	3.0	6.8	15.7	20.9	22.5	26.6	20.5	7.4	5.7	2.8
17	-4.8	-0.0	2.4	4.2	15.2	21.0	21.3	24.0	19.9	10.8	7.2	2.0
18	-6.7	3.2	2.9	6.8	16.8	21.8	20.6	18.7	16.9	12.0	6.8	0.1
19	-4.6	4.0	2.6	4.6	15.1	20.8	20.2	18.9	17.2	9.2	7.9	-0.1
20	-2.0	5.7	0.9	7.7	11.4	23.2	21.3	21.4	17.0	9.7	8.6	2.5
21	3.3	3.0	0.5	10.1	14.4	22.0	19.9	21.9	13.9	12.2	5.9	-1.6
22	6.6	5.6	0.4	9.6	16.4	25.5	20.2	22.2	10.2	13.6	7.9	-2.8
23	9.6	7.7	1.9	9.9	18.5	27.1	21.1	23.2	10.8	9.7	6.0	-2.8
24	9.0	7.8	2.0	9.3	19.8	26.6	21.9	21.7	12.1	6.0	5.4	4.4
25	3.7	8.9	2.3	11.1	22.5	25.2	19.8	19.9	16.1	6.7	7.1	7.5
26	-1.0	9.1	4.7	13.4	18.5	22.6	26.2	18.8	18.0	6.5	5.4	7.8
27	-2.2	8.6	6.9	14.9	18.9	23.7	26.4	20.1	19.0	6.6	7.3	7.8
28	-0.4	5.2	7.4	14.2	13.6	25.6	25.5	19.2	15.1	7.2	9.0	4.2
29	4.2		9.7	13.6	15.9	26.6	26.8	15.8	17.4	7.8	4.4	4.9
30	3.8		10.0	18.7	10.3	27.1	25.9	17.2	13.8	8.8	1.6	4.6
31	4.8		11.0		12.3		28.3	18.4		5.7		3.9
Mes	1.6	4.4	4.7	8.6	15.8	20.4	23.4	22.6	16.9	9.5	7.6	2.8
Min	-6.7	-7.0	0.4	0.3	10.3	11.2	19.8	15.8	10.2	5.7	1.6	-2.8
Dita	18	13	22	7	30	1	4+	29	22	31	30	22+
Max	9.6	9.9	11.0	18.7	22.5	27.1	28.4	27.2	20.5	15.2	16.0	7.8
Dita	23	10	31	30	25	23	15	1+	16	6	4	27
Std	4.2	5.1	3.1	4.4	2.7	4.3	2.8	3.1	2.6	2.7	3.1	2.8

4.25 Pejë - Temperatura e ajrit

Temperatura e ajrit (°C): 2021
Gjatësia gjeografike e st.: 20° 18' 18.30"
Lartësia mbidetare e st.: 498 m lmd
Gjerësia gjeografike e st.: 42° 39' 56.30"

Dita	I	II	III	IV	V	VI	VII	VIII	IX	X	XI	XII
1	4.8	6.4	5.5	14.1	20.4	14.0	26.9	29.5	19.1	14.3	9.1	3.7
2	4.0	6.7	6.8	12.9	20.4	16.2	22.1	29.9	18.3	13.7	9.7	7.2
3	5.4	5.3	8.9	9.2	16.7	18.3	21.8	27.0	17.7	15.0	12.2	5.3
4	5.6	9.3	9.3	3.0	16.4	19.7	21.7	28.8	19.9	16.1	18.1	3.1
5	5.9	9.3	9.4	4.9	15.8	21.7	22.7	28.0	20.2	16.3	17.1	5.8
6	7.4	10.6	3.3	8.5	17.3	18.6	25.7	25.0	20.2	16.4	13.4	5.0
7	4.5	12.4	3.5	0.4	17.1	16.9	27.1	24.8	18.4	12.1	13.9	2.6
8	2.1	9.1	6.0	3.8	13.4	20.4	28.4	27.6	19.0	10.8	12.1	2.4
9	1.0	7.8	3.4	6.0	15.0	20.5	26.6	28.5	19.1	8.1	8.6	4.8
10	0.9	9.1	1.6	9.3	19.7	19.4	24.8	29.2	20.3	10.3	7.5	5.3
11	1.6	5.4	3.6	10.6	21.8	17.4	24.8	24.6	20.9	11.1	7.2	3.5
12	1.1	-2.1	6.2	14.7	18.4	18.5	26.2	25.5	20.6	9.9	6.1	2.4
13	1.7	-7.3	9.1	10.8	13.1	16.9	28.1	25.6	21.9	9.1	6.0	2.4
14	-0.3	-4.5	8.6	5.6	13.9	15.9	28.9	26.3	22.3	8.0	8.1	1.6
15	-1.6	-0.6	5.9	5.8	13.8	17.7	28.0	26.9	22.9	6.3	8.6	1.8
16	-2.3	-0.7	6.0	6.9	16.9	21.5	25.5	27.8	23.3	8.6	9.4	4.0
17	-3.0	0.6	5.2	4.3	16.8	19.8	21.9	27.2	23.5	11.6	8.7	4.7
18	-5.2	5.7	3.8	7.3	17.6	21.7	20.5	18.8	19.1	12.5	8.6	3.0
19	-2.8	4.5	3.4	6.0	16.4	22.0	21.1	21.2	18.8	11.8	7.3	0.9
20	1.8	7.4	2.0	8.3	12.9	23.5	23.1	23.1	19.5	11.4	8.5	4.0
21	4.5	6.6	1.4	10.9	16.2	24.2	22.9	24.2	14.4	12.5	7.2	0.1
22	7.2	8.6	3.5	9.6	17.4	26.9	22.3	24.0	11.2	13.6	9.1	-1.5
23	7.0	9.2	3.5	9.2	20.4	28.3	22.7	26.2	12.8	12.3	7.9	-1.5
24	5.5	10.1	3.7	11.0	21.0	27.0	23.2	24.7	14.4	8.1	5.9	4.0
25	3.2	11.7	4.5	13.0	23.2	28.0	25.6	19.2	18.7	9.6	6.9	6.6
26	2.2	12.2	5.9	15.1	19.4	27.0	26.8	19.2	20.7	9.0	6.3	8.8
27	0.3	10.8	9.7	16.2	20.8	26.3	28.9	21.4	21.0	9.0	8.3	8.8
28	-0.2	6.5	9.0	16.4	16.5	26.5	29.2	20.1	17.7	9.2	8.9	6.2
29	4.6		11.6	18.3	17.1	28.4	30.3	16.3	18.6	10.6	4.8	5.7
30	5.2		12.1	19.9	12.3	27.8	29.3	18.2	14.8	11.1	1.6	6.4
31	6.6		12.1		12.9		28.9	19.9		9.5		5.3
Mes	2.5	6.1	6.1	9.7	17.1	21.7	25.3	24.5	19.0	11.2	8.9	3.9
Min	-5.2	-7.3	1.4	0.4	12.3	14.0	20.5	16.3	11.2	6.3	1.6	-1.5
Dita	18	13	21	7	30	1	18	29	22	15	30	22
Max	7.4	12.4	12.1	19.9	23.2	28.4	30.3	29.9	23.5	16.4	18.1	8.8
Dita	6	7	30	30	25	29	29	2	17	6	4	27
Std	3.3	5.1	3.1	4.8	2.9	4.4	2.9	3.8	3.0	2.6	3.4	2.6

4.26 Prishtinë - Temperatura e ajrit

Temperatura e ajrit (°C): 2021
Gjatësia gjeografike e st.: 21° 08' 13.49"
Lartësia mbidetare e st.: 573 m lmd
Gjerësia gjeografike e st.: 42° 38' 56.36"

Dita	I	II	III	IV	V	VI	VII	VIII	IX	X	XI	XII
1	3.6	6.3	4.2	13.3	18.2	12.3	24.7	28.0	17.9	12.7	7.5	4.2
2	3.6	6.0	5.3	11.7	20.1	15.4	21.3	28.1	15.8	11.5	10.9	7.7
3	9.3	6.1	6.6	6.8	15.8	17.1	19.2	26.2	17.2	13.0	11.2	6.0
4	5.5	8.2	9.7	2.1	15.7	17.6	21.1	28.5	18.5	14.1	17.1	3.5
5	4.9	7.7	9.6	5.2	15.9	19.6	22.8	27.8	18.3	14.4	16.3	4.8
6	8.2	9.3	1.2	6.8	16.9	19.1	22.7	22.8	17.5	16.2	3.8	3.7
7	3.3	8.5	3.4	0.2	17.0	16.8	26.5	23.2	16.2	11.4	0.5	0.0
8	2.0	8.9	5.4	3.5	11.4	19.1	27.8	26.9	18.0	9.6	10.9	0.6
9	0.0	8.7	4.0	4.9	15.2	19.2	27.3	27.4	18.4	5.6	7.3	5.2
10	0.1	10.6	-0.1	8.0	19.0	18.6	24.0	27.7	19.2	10.8	8.1	4.7
11	0.1	1.2	0.5	13.4	20.2	17.9	23.2	25.0	20.1	8.4	7.8	3.6
12	-0.8	-4.8	5.3	13.9	17.5	17.1	25.3	25.4	19.0	7.9	5.3	0.2
13	-0.6	-0.5	8.8	10.6	13.6	15.2	27.1	25.4	19.2	7.8	6.1	0.0
14	-3.2	-3.0	8.1	3.9	14.4	12.6	29.1	26.7	18.7	4.8	6.1	1.1
15	-3.2	-4.9	2.9	4.2	12.4	16.1	29.1	26.8	19.1	5.4	6.4	1.0
16	3.2	-4.6	2.8	6.9	15.4	20.5	23.7	27.0	19.6	7.3	8.5	2.3
17	2.5	0.4	3.0	2.9	15.7	20.7	20.4	25.1	22.2	9.4	8.0	2.2
18	-7.3	2.7	3.4	6.4	16.1	21.0	19.7	18.1	17.4	11.6	6.1	0.6
19	-4.1	3.2	2.8	4.8	16.5	20.2	19.8	20.6	18.7	8.7	6.3	-0.1
20	-0.4	5.8	1.1	7.7	10.5	21.8	20.9	22.7	16.9	9.6	7.4	0.8
21	3.1	3.8	0.2	10.5	14.4	21.9	21.0	22.9	13.6	12.7	10.4	-2.0
22	6.9	6.5	0.3	9.6	16.5	24.6	20.8	23.7	9.9	13.8	5.9	-2.8
23	7.0	8.1	-0.0	9.7	19.9	26.6	21.1	24.3	11.1	9.6	5.7	-2.5
24	7.2	8.1	1.5	10.4	19.5	26.8	22.1	23.0	14.9	6.0	4.5	4.1
25	5.5	9.3	1.6	11.3	23.0	26.8	23.7	19.1	17.2	7.8	6.7	7.1
26	-1.8	9.9	3.8	14.4	18.5	25.6	26.9	18.7	18.6	7.7	7.6	7.2
27	-2.0	8.4	7.5	14.3	18.7	24.6	27.6	21.4	20.5	7.1	9.3	7.6
28	-0.7	4.7	8.4	14.8	14.9	26.3	28.8	20.2	16.7	6.8	9.7	3.9
29	5.6		10.6	17.8	16.1	24.6	29.2	15.2	16.2	9.9	6.2	5.1
30	5.1		10.5	20.1	10.8	27.5	27.9	18.4	13.8	8.6	-1.1	5.0
31	6.2		11.5		12.0		27.1	18.6		7.1		5.7
Mes	2.2	4.8	4.6	9.0	16.2	20.4	24.2	23.7	17.4	9.6	7.5	2.9
Min	-7.3	-4.9	-0.1	0.2	10.5	12.3	19.2	15.2	9.9	4.8	-1.1	-2.8
Dita	18	15	10	7	20	1	3	29	22	14	30	22
Max	9.3	10.6	11.5	20.1	23.0	27.5	29.2	28.5	22.2	16.2	17.1	7.7
Dita	3	10	31	30	25	30	29	4	17	6	4	2
Std	4.1	4.8	3.6	4.9	3.0	4.3	3.3	3.6	2.6	2.9	3.7	3.0

4.27 St. automatik Dragash - Temperatura e ajrit

Temperatura e ajrit (°C): 2021
Gjatësia gjeografike e st.: 20° 38' 55.05"
Lartësia mbidetare e st.: 1047 m lmd
Gjerësia gjeografike e st.: 42° 03' 59.42"

Dita	I	II	III	IV	V	VI	VII	VIII	IX	X	XI	XII
1	2.4	4.8	1.8	9.7	19.3	8.1	23.5	25.6	14.3	9.4	8.3	3.0
2	4.0	4.1	1.9	11.3	18.2	11.6	16.5	26.9	13.3	9.1	10.7	7.2
3	6.9	7.6	5.2	9.1	14.1	13.0	16.0	24.5	13.4	10.8	13.1	5.5
4	2.4	7.3	8.2	-0.6	12.4	13.8	18.0	25.4	15.3	12.9	18.9	0.8
5	3.5	9.4	7.2	2.5	12.7	16.9	18.9	25.5	15.0	13.7	18.0	6.8
6	5.5	11.4	-0.2	7.7	14.0	18.1	20.2	18.6	14.9	12.4	13.2	2.9
7	3.3	13.1	1.7	-1.1	14.2	13.3	22.5	19.7	13.7	9.8	13.6	-2.1
8	4.0	8.1	3.0	-1.0	8.7	14.9	23.7	24.1	12.8	7.7	13.3	0.4
9	-2.1	6.5	-0.1	1.3	10.8	15.5	22.6	26.2	13.3	3.6	6.0	6.6
10	-1.6	8.1	-1.5	5.7	16.5	14.8	19.5	25.8	14.9	5.2	3.8	3.3
11	-0.6	1.9	-1.6	7.8	18.4	14.2	19.7	21.6	16.2	7.3	2.8	0.6
12	-2.0	-5.9	5.3	12.7	14.1	14.7	21.1	20.9	15.2	4.3	5.4	-2.0
13	-2.0	-11.2	5.9	8.0	10.4	12.9	24.0	20.8	16.5	4.1	7.2	-3.0
14	-5.2	-11.4	7.5	4.1	10.1	10.3	25.6	20.9	17.0	0.9	7.3	-2.7
15	-6.1	-7.5	2.0	2.1	8.9	11.9	24.6	21.7	18.2	1.6	4.4	-1.8
16	-7.5	-5.6	0.3	3.1	11.0	15.6	19.6	24.2	19.2	4.3	3.5	-1.1
17	-8.0	0.2	-0.4	-0.3	13.6	17.8	17.1	24.3	20.7	6.7	5.8	1.1
18	-9.3	2.2	-0.5	3.9	12.8	17.7	15.1	16.4	16.4	8.5	4.9	-3.0
19	-4.3	4.5	0.1	2.7	13.5	18.3	15.8	16.8	17.4	8.2	3.4	-2.9
20	2.8	4.7	-1.8	4.7	7.7	19.9	17.5	18.0	16.6	9.1	6.7	-1.4
21	5.6	3.8	-2.6	6.5	9.8	21.8	17.8	18.5	11.6	11.0	7.7	-5.4
22	7.0	6.1	-2.7	6.9	13.5	24.8	16.1	19.2	7.0	12.5	7.8	-5.2
23	6.0	9.1	-2.7	5.3	17.2	25.3	17.3	21.5	7.9	10.1	3.4	-2.0
24	5.2	7.2	-1.7	6.0	18.4	26.5	18.1	21.0	12.3	3.4	0.7	4.4
25	3.0	7.6	-1.1	9.1	20.5	25.0	21.2	17.6	14.4	2.8	3.4	6.7
26	-2.4	9.8	2.3	11.8	14.4	24.5	24.0	15.2	17.4	3.7	5.8	8.4
27	-5.2	8.0	6.5	11.5	16.1	20.7	25.3	18.3	19.1	4.1	7.7	6.5
28	-3.2	2.1	7.6	12.3	11.9	22.5	26.5	17.6	14.4	4.3	7.3	4.7
29	4.6		6.7	16.1	12.5	24.7	26.6	15.7	13.3	6.0	3.1	4.0
30	4.2		7.0	18.4	8.4	26.3	25.9	14.9	11.7	6.2	-2.5	2.0
31	6.9		7.5		8.9		24.5	16.5		6.4		4.5
Mes	0.6	3.8	2.3	6.6	13.3	17.9	20.8	20.8	14.8	7.1	7.2	1.5
Min	-9.3	-11.4	-2.7	-1.1	7.7	8.1	15.1	14.9	7.0	0.9	-2.5	-5.4
Dita	18	14	22	7	20	1	18	30	22	14	30	21
Max	7.0	13.1	8.2	18.4	20.5	26.5	26.6	26.9	20.7	13.7	18.9	8.4
Dita	22	7	4	30	25	24	29	2	17	5	4	26
Std	4.9	6.5	3.7	5.0	3.5	5.3	3.6	3.7	3.0	3.5	4.8	4.0

4.28 St. automatik Gjakovë - Temperatura e ajrit

Temperatura e ajrit (°C): 2021
Gjatësia gjeografike e st.: 20° 23' 24.01"
Lartësia mbidetare e st.: 410 m lmd
Gjerësia gjeografike e st.: 42° 25' 32.02"

Dita	I	II	III	IV	V	VI	VII	VIII	IX	X	XI	XII
1	4.4	6.6	4.9	11.4	18.9	12.5	25.4	28.2	18.3	14.1	6.9	6.8
2	2.7	5.9	5.0	13.2	20.9	15.4	21.7	28.0	17.8	12.0	8.7	9.2
3	4.2	6.4	6.4	11.8	16.9	16.3	20.6	26.6	17.7	12.4	12.1	8.4
4	4.4	11.2	8.1	1.4	16.4	17.7	20.2	27.9	18.9	13.6	18.7	2.5
5	5.5	9.5	10.6	4.3	16.3	18.9	21.9	28.5	19.4	14.0	16.3	5.3
6	8.1	14.0	4.2	8.1	17.6	21.0	25.0	23.4	20.2	14.2	13.8	5.2
7	4.4	15.7	3.3	0.8	17.2	17.4	25.9	23.3	19.3	12.7	12.3	2.2
8	0.6	10.4	4.2	3.5	13.3	20.0	27.0	25.9	18.9	11.2	10.5	2.3
9	0.8	9.5	3.6	4.4	13.9	20.0	24.8	27.9	19.2	8.1	9.3	4.6
10	0.5	10.2	1.6	7.7	17.0	18.2	23.4	27.9	18.8	9.3	6.3	4.4
11	1.6	5.7	1.8	10.6	19.7	17.6	23.5	24.3	19.4	10.9	5.8	2.0
12	1.4	-0.8	6.3	14.3	17.6	17.8	25.1	24.2	18.0	9.4	3.1	1.4
13	1.3	-6.4	10.3	11.6	12.4	15.6	27.3	25.0	19.3	8.8	2.6	1.4
14	-1.7	-5.9	9.7	6.2	13.6	15.0	27.8	25.6	19.6	7.1	5.0	1.3
15	-2.1	-3.3	5.6	6.5	13.1	16.5	27.8	25.3	19.9	6.1	7.1	0.9
16	-2.7	-5.4	5.0	7.6	15.8	19.8	25.3	26.3	21.6	8.5	8.7	2.1
17	-3.5	-2.3	3.4	4.2	16.8	20.9	21.9	27.1	24.3	10.9	8.1	3.8
18	-3.7	3.3	3.4	6.9	16.8	20.9	20.0	19.6	19.4	12.9	8.9	1.8
19	-4.9	3.9	4.1	6.3	16.0	21.7	21.1	21.1	19.6	11.5	7.6	-0.3
20	2.5	8.2	2.2	8.6	12.0	23.4	22.5	22.4	19.9	9.3	7.4	0.3
21	6.6	6.2	1.0	10.7	14.0	23.7	22.0	23.9	15.2	12.6	5.5	-2.2
22	9.0	5.0	1.3	9.4	15.8	27.2	20.5	22.9	11.3	14.9	8.3	-4.5
23	9.4	6.8	2.0	9.3	19.9	27.0	21.4	23.2	11.8	13.1	7.5	-3.7
24	6.8	9.1	2.4	10.6	20.7	26.4	22.1	23.5	13.5	8.7	5.4	4.8
25	4.9	10.0	2.6	12.0	22.4	27.4	23.6	20.4	16.0	6.0	3.9	10.2
26	-0.0	9.3	4.1	14.1	18.6	27.0	25.7	19.0	17.5	5.6	5.5	10.1
27	-0.7	9.8	8.2	14.5	19.6	25.8	27.5	21.5	19.3	7.4	8.6	9.3
28	1.1	7.0	10.8	15.6	16.3	25.7	27.2	21.2	17.7	6.6	9.5	4.4
29	6.9		11.2	18.4	16.3	26.4	28.2	17.2	18.0	5.9	5.7	4.4
30	8.1		11.1	19.8	12.8	26.6	28.0	18.6	15.5	6.6	1.9	4.8
31	8.0		10.9		12.9		27.1	18.7		5.9		3.1
Mes	2.7	5.7	5.5	9.5	16.5	21.0	24.2	23.8	18.2	10.0	8.0	3.4
Min	-4.9	-6.4	1.0	0.8	12.0	12.5	20.0	17.2	11.3	5.6	1.9	-4.5
Dita	19	13	21	7	20	1	18	29	22	26	30	22
Max	9.4	15.7	11.2	19.8	22.4	27.4	28.2	28.5	24.3	14.9	18.7	10.2
Dita	23	7	29	30	25	25	29	5	17	22	4	25
Std	4.1	5.9	3.3	4.7	2.7	4.4	2.7	3.3	2.7	3.0	3.8	3.7

4.29 St. automatik Istog - Temperatura e ajrit

Temperatura e ajrit (°C): 2021
Gjatësia gjeografike e st.: 20° 29' 24.50"
Lartësia mbidetare e st.: 457 m lmd
Gjerësia gjeografike e st.: 42° 46' 43.40"

Dita	I	II	III	IV	V	VI	VII	VIII	IX	X	XI	XII
1	3.2	6.7	5.0	12.4	18.1	13.6	24.3	26.9	18.3	13.3	6.1	3.0
2	2.5	5.8	5.6	11.3	19.0	15.2	21.1	27.2	18.0	11.3	8.3	6.9
3	4.8	4.5	5.5	9.6	16.0	16.7	20.8	23.9	15.9	11.9	9.7	7.9
4	5.2	8.1	7.6	2.8	16.1	17.6	19.2	26.1	17.5	12.5	19.0	2.1
5	5.8	7.1	8.4	4.5	15.7	19.1	21.5	25.6	19.0	13.3	16.9	5.2
6	7.8	8.9	4.6	7.6	15.9	18.9	24.2	23.4	18.7	15.7	12.8	5.2
7	4.5	10.8	3.1	0.7	16.1	16.2	25.1	22.2	17.8	12.7	12.0	2.7
8	1.3	10.5	4.5	3.5	13.2	20.1	26.2	25.1	17.6	11.4	10.3	1.5
9	0.6	7.9	3.8	4.6	13.3	19.9	24.8	26.7	17.9	7.6	8.7	3.7
10	0.3	8.6	2.3	7.4	17.3	19.8	22.4	26.9	17.9	9.7	6.4	5.2
11	1.1	5.7	3.8	9.4	19.6	18.5	23.6	23.2	18.7	11.0	6.4	3.4
12	0.7	-1.0	4.8	14.2	17.7	17.0	24.5	23.9	18.4	9.3	3.8	2.1
13	1.3	-6.4	9.1	11.3	12.4	16.6	26.3	24.1	20.3	8.3	3.6	2.1
14	-2.0	-4.7	7.7	6.4	13.6	15.6	27.1	24.4	19.8	8.0	5.3	1.3
15	-1.3	-1.1	6.1	5.2	13.5	16.9	26.7	24.4	19.5	5.6	6.6	0.4
16	-2.3	-3.1	5.2	6.4	15.0	20.3	24.2	25.6	20.0	7.7	8.7	3.0
17	-3.2	-0.0	4.8	4.4	16.0	20.3	21.1	25.8	22.0	10.4	7.9	3.6
18	-5.0	3.6	4.5	6.1	15.6	20.6	20.2	19.0	18.2	11.9	7.6	2.6
19	-3.8	3.1	3.3	5.7	15.3	21.5	20.8	20.4	17.7	8.8	6.7	-0.2
20	0.4	6.6	1.9	7.9	12.7	23.0	22.1	20.8	18.3	8.5	7.0	2.4
21	3.5	5.2	1.0	9.9	14.7	22.5	22.8	22.2	13.9	11.0	4.5	0.1
22	7.6	4.9	2.7	9.2	15.4	25.2	20.7	21.9	11.3	11.7	7.3	-3.7
23	8.7	7.4	2.9	9.5	18.2	26.0	20.8	22.4	11.7	12.2	7.5	-3.5
24	6.0	8.1	3.2	10.5	19.8	25.5	21.6	22.1	11.9	8.0	6.3	2.1
25	4.6	8.7	4.5	11.4	21.8	26.0	23.2	18.4	15.4	7.7	6.2	7.5
26	1.0	9.1	4.3	13.8	18.3	25.6	25.5	17.8	16.7	7.9	6.4	8.9
27	0.5	9.3	7.1	14.8	19.1	25.2	26.7	20.2	19.4	6.1	8.1	8.7
28	0.9	7.9	10.5	15.4	15.7	25.2	25.7	19.5	17.3	6.0	9.3	4.9
29	5.6		11.0	17.4	15.9	26.3	26.6	16.3	17.0	8.4	5.6	4.6
30	5.7		11.1	19.1	11.8	26.5	27.4	17.7	14.7	8.5	1.4	6.0
31	6.6		13.8		12.1		26.6	18.4		6.4		2.6
Mes	2.3	5.1	5.6	9.1	16.0	20.7	23.7	22.7	17.4	9.8	7.9	3.3
Min	-5.0	-6.4	1.0	0.7	11.8	13.6	19.2	16.3	11.3	5.6	1.4	-3.7
Dita	18	13	21	7	30	1	4	29	22	15	30	22
Max	8.7	10.8	13.8	19.1	21.8	26.5	27.4	27.2	22.0	15.7	19.0	8.9
Dita	23	7	31	30	25	30	30	2	17	6	4	26
Std	3.6	4.7	3.0	4.5	2.5	3.9	2.5	3.1	2.5	2.5	3.6	3.0

4.30 St. automatik Junik - Temperatura e ajrit

Temperatura e ajrit (°C): 2021
Gjatësia gjeografike e st.: 20° 16' 03.39"
Lartësia mbidetare e st.: 618 m lmd
Gjerësia gjeografike e st.: 42° 29' 02.88"

Dita	I	II	III	IV	V	VI	VII	VIII	IX	X	XI	XII
1	4.1	5.2	5.0	13.7	19.8	12.2	25.3	28.8	17.7	13.0	9.5	4.5
2	4.6	5.4	6.0	13.5	19.9	15.2	20.8	28.7	17.1	13.0	8.9	7.1
3	4.6	6.7	8.1	9.1	16.2	16.8	20.0	26.1	18.1	14.2	13.1	6.3
4	4.7	8.8	9.8	1.3	15.6	18.2	21.0	28.3	19.5	15.6	18.9	1.5
5	4.8	9.6	8.7	5.0	14.9	19.9	21.9	27.3	19.1	16.5	17.8	5.3
6	6.1	11.6	2.3	7.5	16.4	20.4	25.0	23.4	19.9	15.1	13.4	3.8
7	3.0	14.9	2.7	0.1	16.5	15.8	26.9	24.3	18.7	11.1	13.7	0.5
8	0.8	9.4	5.4	3.2	12.0	18.6	28.8	26.8	18.2	9.5	12.9	1.5
9	0.1	7.3	2.3	5.3	14.4	20.7	25.5	28.8	17.7	6.6	7.8	3.6
10	-0.3	8.8	0.5	8.3	18.9	19.7	24.0	29.0	19.1	8.4	5.8	3.8
11	0.4	4.4	1.6	10.4	20.8	17.3	24.0	25.0	20.7	9.8	6.5	1.7
12	-0.2	-2.4	5.3	14.1	16.2	18.3	25.2	25.3	20.5	7.9	5.9	0.3
13	-0.2	-8.2	9.2	9.9	11.6	16.5	27.1	25.4	21.4	7.5	6.6	0.4
14	-2.4	-6.6	7.9	3.8	12.5	15.2	28.0	26.2	22.0	5.7	7.6	0.7
15	-2.7	-2.6	4.4	4.6	12.2	16.1	27.2	27.5	22.3	4.7	8.8	0.7
16	-4.2	-2.7	4.0	6.5	14.5	20.0	25.0	27.6	22.1	6.9	8.0	1.8
17	-4.2	0.3	4.6	3.0	15.7	20.8	21.3	26.7	22.7	9.8	8.5	3.6
18	-5.2	4.8	2.7	5.4	16.2	20.4	18.7	17.7	18.2	11.6	7.7	0.8
19	-3.9	5.7	2.1	5.0	15.1	22.1	20.2	20.4	18.7	11.0	6.9	0.1
20	2.3	6.6	0.7	7.1	11.3	23.4	21.3	22.0	18.7	10.9	8.9	1.4
21	6.2	6.4	0.4	9.2	14.1	23.9	21.4	23.3	13.1	13.0	8.0	-1.0
22	7.6	8.0	1.0	9.2	15.6	26.8	20.5	24.0	9.6	14.4	8.9	-2.9
23	7.3	10.8	2.0	8.4	19.4	28.4	22.1	25.2	12.0	11.8	6.4	-2.2
24	5.2	10.6	2.1	10.6	20.5	28.3	22.9	24.1	14.1	7.2	4.4	4.1
25	3.4	12.1	3.0	13.0	22.2	28.3	24.6	18.6	18.3	7.5	5.2	7.6
26	-1.1	12.9	5.3	14.9	18.5	26.8	26.8	17.8	20.4	8.0	4.8	8.7
27	-1.5	11.6	8.9	14.4	19.6	25.2	28.7	20.6	21.2	8.5	7.9	8.5
28	-0.1	6.4	10.3	15.5	15.8	26.5	29.1	19.5	17.5	8.8	8.3	6.0
29	4.4		10.5	17.7	15.6	27.4	29.3	15.3	17.1	9.9	4.6	4.0
30	5.9		10.6	20.3	11.3	27.2	28.7	17.4	13.9	10.9	0.2	5.4
31	6.6		11.4		11.2		28.4	19.7		9.4		5.3
Mes	1.8	5.9	5.1	9.0	16.0	21.2	24.5	23.9	18.3	10.3	8.5	3.0
Min	-5.2	-8.2	0.4	0.1	11.2	12.2	18.7	15.3	9.6	4.7	0.2	-2.9
Dita	18	13	21	7	31	1	18	29	22	15	30	22
Max	7.6	14.9	11.4	20.3	22.2	28.4	29.3	29.0	22.7	16.5	18.9	8.7
Dita	22	7	31	30	25	23	29	10	17	5	4	26
Std	3.8	5.9	3.5	5.0	3.1	4.7	3.2	4.0	3.1	3.0	3.9	3.0

4.31 St. automatik Kamenicë - Temperatura e ajrit

Temperatura e ajrit (°C): 2021
Gjatësia gjeografike e st.: 21° 34' 14.12"
Lartësia mbidetare e st.: 474 m lmd
Gjerësia gjeografike e st.: 42° 35' 18.18"

Dita	I	II	III	IV	V	VI	VII	VIII	IX	X	XI	XII
1	0.9	7.7	2.9	10.9	16.1	10.6	23.6	26.2	16.7	11.4	5.4	-0.7
2	2.6	6.6	3.5	10.1	19.8	13.3	19.9	26.5	15.4	10.1	7.9	1.7
3	8.0	3.6	4.9	9.2	15.5	14.3	17.9	24.0	15.4	10.7	10.0	6.8
4	6.7	5.8	7.0	3.0	15.6	14.4	19.5	25.5	16.8	11.8	15.0	2.1
5	3.9	6.2	7.1	4.4	15.6	18.0	20.4	26.5	17.2	12.7	14.6	2.5
6	5.3	6.3	2.2	7.8	16.5	17.2	23.0	22.8	16.4	14.9	10.8	7.4
7	4.5	5.1	0.3	1.0	15.5	15.9	23.7	21.3	16.3	11.7	12.2	0.6
8	3.2	8.9	3.1	2.1	11.3	18.4	24.9	23.5	16.6	9.7	10.9	0.5
9	0.5	7.4	4.5	3.3	12.2	17.3	25.4	25.3	17.4	7.0	7.7	2.9
10	0.4	7.4	1.4	6.6	15.9	17.3	23.8	26.0	17.4	9.0	4.4	4.8
11	1.4	3.4	0.7	9.9	18.2	17.5	23.3	24.2	17.2	9.6	5.9	3.2
12	-0.1	-4.8	2.5	13.9	15.8	15.5	24.2	23.4	16.7	7.7	4.2	0.9
13	0.1	-7.9	5.3	12.0	13.4	14.5	25.1	22.9	18.0	7.7	4.1	0.3
14	-4.0	-7.4	7.6	5.3	13.7	12.6	26.4	23.0	18.1	5.4	4.4	1.0
15	-2.6	-6.3	3.4	3.3	13.1	14.4	26.7	23.6	18.7	6.0	4.1	0.8
16	-4.6	-7.0	2.9	5.7	13.7	18.1	23.9	24.2	19.9	8.0	6.8	1.6
17	-5.4	-1.7	3.4	3.4	14.3	20.3	20.7	25.0	23.1	9.4	6.2	2.5
18	-6.6	2.3	2.6	6.0	15.6	19.7	20.1	18.0	16.5	10.5	6.3	1.2
19	-8.7	2.3	3.0	5.6	15.7	19.3	20.4	18.1	16.3	8.2	6.1	0.4
20	-4.2	3.7	1.6	8.1	11.2	21.1	20.8	20.9	17.2	7.7	6.8	-0.8
21	1.5	3.3	0.9	9.4	13.0	21.6	19.7	20.2	13.7	9.2	3.4	-2.6
22	3.9	4.7	1.0	9.7	14.2	23.5	19.0	20.6	9.4	10.0	5.5	-5.7
23	6.5	6.6	0.3	9.1	17.8	25.5	20.0	21.3	10.4	9.8	6.7	-5.6
24	5.5	6.1	1.1	8.2	19.3	25.6	20.1	21.9	11.3	6.4	5.1	-2.1
25	5.6	7.3	1.0	11.0	21.2	25.4	21.5	19.4	15.3	4.3	6.5	0.8
26	0.8	8.6	3.2	13.0	18.0	24.2	23.9	17.8	17.4	4.5	6.4	2.7
27	-1.1	8.3	5.9	12.7	18.9	23.5	25.7	20.6	19.0	4.8	9.2	5.9
28	-1.6	3.8	7.1	13.7	13.7	23.9	25.3	19.9	16.1	4.6	8.4	5.0
29	2.0		8.7	16.7	13.9	24.6	25.2	16.2	16.8	6.1	6.2	5.2
30	3.8		10.1	20.0	11.1	24.5	25.3	17.9	13.4	6.2	-0.6	5.1
31	5.2		10.0		11.3		25.8	18.0		5.9		2.7
Mes	1.1	3.2	3.9	8.5	15.2	19.1	22.7	22.1	16.3	8.4	7.0	1.6
Min	-8.7	-7.9	0.3	1.0	11.1	10.6	17.9	16.2	9.4	4.3	-0.6	-5.7
Dita	19	13	23	7	30	1	3	29	22	25	30	22
Max	8.0	8.9	10.1	20.0	21.2	25.6	26.7	26.5	23.1	14.9	15.0	7.4
Dita	3	8	30	30	25	24	15	5	17	6	4	6
Std	4.2	5.2	2.8	4.5	2.6	4.4	2.6	3.0	2.7	2.7	3.3	3.1

4.32 St. automatik Malishevë - Temperatura e ajrit

Temperatura e ajrit (°C): 2021
Gjatësia gjeografike e st.: 20° 44' 01.56"
Lartësia mbidetare e st.: 553 m lmd
Gjerësia gjeografike e st.: 42° 28' 29.23"

Dita	I	II	III	IV	V	VI	VII	VIII	IX	X	XI	XII
1	-	-	4.5	12.3	19.3	12.1	26.5	28.8	18.3	13.0	7.1	5.7
2	-	-	5.4	13.2	20.3	14.9	21.1	29.3	16.9	11.1	9.4	8.9
3	-	-	6.1	10.6	16.2	15.8	20.1	26.0	16.8	12.1	11.5	7.4
4	-	-	8.3	1.7	15.5	16.7	20.3	28.8	18.6	13.3	17.2	2.0
5	-	-	9.0	4.3	15.7	19.1	21.9	28.2	19.5	14.6	16.1	5.6
6	-	12.3	2.8	8.6	17.2	19.7	25.0	23.7	18.7	13.8	12.8	4.4
7	-	14.3	2.5	-0.1	17.2	16.2	25.8	23.3	18.1	12.1	12.6	1.2
8	-	10.5	4.3	2.3	11.9	18.7	27.1	26.7	18.0	10.3	10.8	1.3
9	-	8.9	3.0	4.0	13.3	18.9	25.8	29.0	18.6	6.4	7.5	5.3
10	-	-	0.9	7.7	17.3	17.9	23.8	28.5	18.6	7.8	4.6	4.0
11	-	-	1.5	9.4	20.1	16.8	23.9	23.7	19.7	9.4	4.4	1.8
12	-	-	5.8	14.0	17.4	16.2	25.1	24.2	18.9	8.2	4.3	0.6
13	-	-	9.4	11.1	12.9	15.3	27.5	24.6	19.9	8.1	4.3	0.7
14	-	-	8.9	4.8	13.1	14.3	28.6	24.5	19.9	5.4	5.8	1.5
15	-	-	4.3	5.0	12.9	15.9	27.9	24.8	20.4	5.2	5.7	1.3
16	-	-	3.9	6.6	14.7	19.8	23.8	26.6	22.4	7.5	6.7	2.7
17	-	-	3.4	2.7	16.2	20.8	19.9	26.6	23.1	10.0	7.7	4.0
18	-	-	3.3	6.1	16.4	20.4	19.3	18.4	18.8	11.5	7.4	0.5
19	-	-	2.6	5.3	15.7	21.9	19.9	20.6	18.9	10.0	7.0	0.6
20	-	7.2	1.2	7.6	11.0	23.3	21.7	22.5	18.9	9.3	8.6	1.0
21	-	4.7	0.1	10.3	13.2	23.5	21.4	22.5	14.1	12.7	6.7	-1.4
22	-	5.3	1.0	9.5	15.6	26.8	20.6	22.1	10.6	15.0	8.5	-4.5
23	-	8.2	0.7	8.7	19.3	27.4	21.6	23.4	11.1	12.0	6.3	-4.0
24	-	10.4	1.8	10.4	20.3	26.8	22.0	23.2	13.4	7.6	3.9	4.0
25	-	9.9	0.9	12.6	22.9	28.1	23.5	18.9	16.6	5.2	3.2	9.0
26	-	9.7	3.6	13.9	17.9	26.8	26.3	18.0	18.1	5.3	4.9	9.9
27	-	8.8	8.4	14.3	19.2	24.6	27.9	20.9	20.1	6.7	8.8	8.9
28	-	5.2	9.4	15.0	15.0	25.5	28.7	20.2	17.1	6.4	9.4	4.6
29	-		10.1	17.5	15.8	27.2	29.8	16.5	16.5	6.4	5.6	3.1
30	-		10.0	19.8	11.4	28.2	28.9	17.6	14.2	6.9	0.3	5.1
31	-		10.6		12.0		27.6	19.2		6.2		2.7
Mes	-	8.9	4.8	9.0	16.0	20.6	24.3	23.6	17.8	9.3	7.6	3.2
Min	-	4.7	0.1	-0.1	11.0	12.1	19.3	16.5	10.6	5.2	0.3	-4.5
Dita	-	21	21	7	20	1	18	29	22	15	30	22
Max	-	14.3	10.6	19.8	22.9	28.2	29.8	29.3	23.1	15.0	17.2	9.9
Dita	-	7	31	30	25	30	29	2	17	22	4	26
Std	-	2.8	3.3	4.9	3.0	4.8	3.2	3.7	2.8	3.1	3.7	3.5

4.33 St.automatik Podujevë/Shajkoc - Temperatura e ajrit

Temperatura e ajrit (°C): 2021
Gjatësia gjeografike e st.: 21° 11' 52.40"
Lartësia mbidetare e st.: 713 m lmd
Gjerësia gjeografike e st.: 42° 56' 01.86"

Dita	I	II	III	IV	V	VI	VII	VIII	IX	X	XI	XII
1	-	-	-	-	18.4	9.6	22.8	26.7	15.8	11.3	8.3	3.1
2	-	-	-	-	19.1	13.2	19.3	26.8	14.9	10.9	9.9	6.9
3	-	-	-	-	13.3	14.3	17.4	23.8	15.7	12.2	10.3	4.9
4	-	-	-	-	13.8	15.3	19.5	26.9	17.1	14.4	15.6	1.1
5	-	-	-	-	14.7	17.7	20.5	26.9	17.5	15.5	15.6	4.6
6	-	-	-	-	15.0	17.3	23.2	21.4	16.7	14.2	8.7	3.3
7	-	-	-	-1.2	16.3	15.1	24.4	21.7	16.1	10.5	12.5	-1.0
8	-	-	-	1.4	9.6	18.2	25.3	25.4	16.7	7.4	10.5	0.2
9	-	-	-	4.0	12.8	17.6	25.5	27.6	16.5	4.3	5.1	4.0
10	-	-	-	7.5	17.5	17.9	23.7	26.1	17.0	6.9	5.7	4.0
11	-	-	-	10.4	19.2	16.0	23.0	23.8	18.4	6.7	7.3	2.5
12	-	-	-	13.8	16.6	16.2	22.9	24.2	18.3	6.0	6.3	-0.4
13	-	-	-	10.8	12.1	14.7	25.7	22.9	19.6	6.1	7.2	-1.8
14	-	-	-	2.5	12.4	12.4	27.7	23.2	19.2	3.4	6.8	-0.9
15	-	-	-	2.0	12.4	14.1	26.6	24.0	20.0	3.8	4.4	-1.0
16	-	-	-	4.3	13.2	18.0	21.2	25.7	21.1	5.8	5.8	0.3
17	-	-	-	0.9	14.1	20.3	18.1	24.4	22.0	8.4	6.9	0.5
18	-	-	-	3.8	13.4	19.6	18.4	16.7	14.7	9.8	4.2	-1.0
19	-	-	-	3.7	14.9	19.0	18.5	18.9	16.7	8.1	4.9	-0.6
20	-	-	-	6.2	9.9	20.4	19.1	21.1	15.9	9.7	7.0	-0.3
21	-	-	-	8.6	12.3	22.1	18.8	22.0	11.6	11.7	5.9	-2.6
22	-	-	-	9.1	14.9	25.5	18.8	21.1	8.3	13.3	7.2	-5.3
23	-	-	-	7.9	18.6	26.9	19.9	22.6	9.2	9.0	4.4	-3.9
24	-	-	-	8.7	19.3	26.2	20.0	19.7	13.3	6.1	3.1	2.9
25	-	-	-	11.1	22.7	27.4	22.2	16.8	17.2	6.3	5.5	7.1
26	-	-	-	13.0	16.6	23.5	25.1	16.6	19.2	7.0	5.9	9.0
27	-	-	-	13.1	17.6	22.6	26.6	18.3	19.9	5.9	8.6	7.9
28	-	-	-	14.2	12.1	23.6	27.2	17.8	14.8	6.8	8.9	4.9
29	-		-	15.4	13.1	26.1	28.6	13.5	15.3	9.0	4.3	3.2
30	-		-	19.7	9.5	26.8	27.2	16.3	11.9	9.5	-2.1	2.9
31	-		-		9.6		25.8	17.6		7.5		4.0
Mes	-	-	-	8.0	14.7	19.3	22.7	22.0	16.4	8.6	7.2	1.9
Min	-	-	-	-1.2	9.5	9.6	17.4	13.5	8.3	3.4	-2.1	-5.3
Dita	-	-	-	7	30	1	3	29	22	14	30	22
Max	-	-	-	19.7	22.7	27.4	28.6	27.6	22.0	15.5	15.6	9.0
Dita	-	-	-	30	25	25	29	9	17	5	4	26
Std	-	-	-	5.3	3.3	4.9	3.4	3.9	3.2	3.2	3.5	3.5

4.34 St. automatik Prizren - Temperatura e ajrit

Temperatura e ajrit (°C): 2021
Gjatësia gjeografike e st.: 20° 44' 08.41"
Lartësia mbidetare e st.: 402 m lmd
Gjerësia gjeografike e st.: 42° 14' 51.04"

Dita	I	II	III	IV	V	VI	VII	VIII	IX	X	XI	XII
1	5.7	7.8	5.7	12.8	18.7	13.5	27.3	29.2	19.0	14.1	7.0	6.8
2	2.2	6.8	5.7	15.3	21.4	16.0	22.0	30.6	18.3	12.2	10.3	9.1
3	4.2	6.9	6.1	13.1	17.7	16.8	21.0	27.1	18.0	12.7	11.6	8.9
4	4.1	11.4	8.9	2.3	16.2	17.7	21.0	29.1	18.6	13.6	17.8	2.8
5	6.2	8.4	11.1	4.8	17.1	20.2	22.6	28.8	19.0	14.5	15.6	6.2
6	8.0	12.4	4.6	9.1	18.4	21.8	24.9	24.6	19.2	13.5	14.2	5.4
7	5.3	14.3	3.5	1.2	18.0	17.0	26.2	23.8	18.5	13.1	12.6	3.1
8	0.9	11.5	4.0	3.4	12.8	19.1	27.3	26.5	17.9	11.8	10.1	3.7
9	0.5	10.2	3.1	5.0	13.6	19.5	26.2	29.2	18.3	7.9	9.2	4.8
10	0.1	11.7	1.2	8.3	17.3	19.3	25.0	28.5	19.3	9.2	6.2	5.1
11	1.8	6.0	2.1	10.3	20.5	17.6	25.0	24.9	20.0	10.7	5.3	1.7
12	1.4	-1.0	6.6	14.6	18.7	18.4	26.3	24.7	18.7	9.4	2.9	2.2
13	1.7	-6.0	9.8	11.7	14.7	16.1	28.2	25.4	19.9	8.9	2.2	2.5
14	-1.3	-6.8	10.6	7.3	14.2	14.5	28.9	25.2	19.7	6.5	4.4	2.8
15	-1.4	-4.4	6.0	6.8	13.4	17.0	28.4	25.4	20.8	6.3	5.2	2.8
16	-2.5	-5.4	5.1	7.9	15.0	20.0	25.3	27.1	22.4	8.8	6.9	4.3
17	-3.5	-1.7	4.5	4.1	17.9	21.5	21.0	27.8	24.4	10.5	8.8	6.2
18	-4.8	3.9	4.7	7.0	17.7	21.1	19.7	20.8	19.8	12.3	-	1.6
19	-4.3	5.3	4.5	6.4	16.9	22.5	19.8	22.1	19.1	11.6	8.2	1.3
20	4.7	8.6	2.5	8.8	11.7	23.9	22.9	22.7	20.1	9.7	8.4	0.8
21	7.5	5.4	0.1	11.4	14.0	25.0	22.9	23.1	15.8	13.8	5.9	-1.2
22	9.4	5.4	-	10.7	16.1	28.0	20.9	22.9	12.0	16.1	7.9	-4.0
23	9.2	7.0	1.5	9.5	20.4	27.5	21.9	24.0	13.0	13.0	7.5	-3.3
24	7.7	8.8	2.2	10.7	20.2	27.7	22.7	23.7	13.6	8.3	4.5	5.6
25	7.2	9.0	2.5	12.1	23.0	28.0	24.2	20.0	16.2	5.4	3.2	9.9
26	1.5	9.3	4.7	13.8	18.8	28.2	26.5	18.6	18.1	5.3	5.2	11.9
27	0.1	9.7	8.4	14.5	19.9	25.7	27.9	21.4	20.0	6.2	10.2	9.7
28	1.6	7.0	11.1	15.5	16.6	26.3	28.9	20.9	17.4	5.9	10.3	5.6
29	7.3		10.6	18.9	16.7	27.4	29.4	17.6	17.0	5.6	6.7	3.7
30	8.1		11.3	20.2	13.2	28.7	29.6	18.8	15.2	6.0	2.0	5.7
31	8.9		11.9		13.3		28.1	19.5		5.5		2.4
Mes	3.1	5.8	5.8	9.9	16.9	21.5	24.9	24.3	18.3	9.9	7.9	4.1
Min	-4.8	-6.8	0.1	1.2	11.7	13.5	19.7	17.6	12.0	5.3	2.0	-4.0
Dita	18	14	21	7	20	1	18	29	22	26	30	22
Max	9.4	14.3	11.9	20.2	23.0	28.7	29.6	30.6	24.4	16.1	17.8	11.9
Dita	22	7	31	30	25	30	30	2	17	22	4	26
Std	4.2	5.9	3.5	4.7	2.8	4.7	3.1	3.5	2.6	3.3	3.9	3.6

4.35 St. automatik Tugjec - Temperatura e ajrit

Temperatura e ajrit (°C): 2021
Gjatësia gjeografike e st.: 21° 33' 19.46"
Lartësia mbidetare e st.: 1042 m lmd
Gjerësia gjeografike e st.: 42° 41' 13.20"

Dita	I	II	III	IV	V	VI	VII	VIII	IX	X	XI	XII
1	2.3	4.1	1.0	10.3	15.9	6.6	22.0	26.2	13.6	8.5	6.6	0.8
2	2.4	4.8	1.9	9.9	17.1	10.8	15.9	25.9	12.4	10.9	6.3	1.7
3	4.1	6.2	5.4	5.5	10.9	12.5	15.1	21.8	13.7	12.2	8.7	2.3
4	3.2	7.6	8.7	-1.2	11.9	13.6	18.1	25.3	16.0	13.8	10.8	-1.0
5	2.6	8.0	6.9	1.3	12.0	17.1	18.4	24.8	15.7	14.0	12.2	1.8
6	3.2	9.8	-2.3	3.9	13.2	15.9	20.1	18.0	14.9	11.0	7.7	2.5
7	0.5	7.8	-1.0	-4.0	14.7	13.4	23.5	20.2	14.1	7.7	13.6	-3.6
8	0.5	5.6	1.9	-1.5	6.8	15.8	24.1	24.4	13.8	5.4	10.1	-2.7
9	-3.6	4.9	-0.1	2.2	10.7	16.0	24.0	26.1	13.9	2.3	2.6	0.8
10	-2.6	5.6	-2.8	6.1	14.3	15.9	21.5	24.8	16.0	6.3	2.6	2.1
11	-2.6	-0.7	-3.2	9.1	17.2	14.4	21.4	22.7	18.3	5.6	5.0	0.2
12	-4.8	-10.4	0.7	11.4	13.7	13.9	22.9	21.6	17.0	3.2	6.9	-3.2
13	-4.7	-13.2	4.2	8.5	10.5	13.2	24.9	21.1	17.8	3.5	7.3	-4.3
14	-6.8	-12.0	6.4	0.0	10.4	9.7	25.6	21.5	18.9	0.3	5.3	-3.9
15	-6.4	-8.5	0.7	-0.4	10.7	11.3	24.0	23.6	20.3	1.6	2.6	-4.0
16	-9.3	-5.5	-1.9	1.7	11.4	15.6	20.4	24.9	20.3	3.7	3.9	-2.7
17	-9.5	-1.8	-1.8	-1.0	12.1	18.6	16.5	22.9	20.1	5.1	4.5	-1.7
18	-10.6	1.6	-1.9	2.0	11.7	17.5	15.6	13.5	12.5	6.8	2.3	-4.2
19	-6.8	3.2	-1.8	0.7	13.3	17.4	16.4	15.3	15.4	7.1	2.0	-3.4
20	-1.5	1.9	-3.2	3.6	7.0	18.8	16.9	18.5	14.4	8.9	4.9	-2.4
21	0.7	2.1	-3.3	6.3	9.3	21.3	16.5	18.6	8.1	9.5	5.1	-5.6
22	2.6	6.6	-3.9	7.8	13.1	24.0	16.3	20.0	5.2	11.3	4.5	-6.2
23	3.4	9.6	-4.6	5.3	17.2	25.6	18.0	22.7	6.7	7.4	2.3	-5.5
24	2.7	6.1	-2.9	5.8	16.8	26.2	19.0	18.7	12.4	3.0	0.3	0.6
25	2.0	9.8	-1.0	9.4	19.4	26.1	21.5	14.9	16.7	4.9	2.6	3.4
26	-3.7	11.3	2.9	12.0	13.3	22.6	23.3	14.3	19.9	4.7	2.1	3.6
27	-6.3	7.6	6.4	10.0	15.1	20.1	25.3	17.1	19.8	4.1	5.4	4.4
28	-5.0	1.1	6.4	11.9	9.9	22.7	26.6	15.1	13.2	6.9	5.9	3.8
29	0.0		5.9	14.7	11.4	24.4	27.5	10.8	12.8	8.0	2.4	2.7
30	1.9		6.4	18.4	7.2	24.1	27.1	13.9	9.4	8.4	-4.2	0.3
31	3.1		6.8		7.6		24.8	16.5		7.5		3.7
Mes	-1.6	2.6	1.2	5.7	12.4	17.5	21.1	20.2	14.8	6.9	5.1	-0.6
Min	-10.6	-13.2	-4.6	-4.0	6.8	6.6	15.1	10.8	5.2	0.3	-4.2	-6.2
Dita	18	13	23	7	8	1	3	29	22	14	30	22
Max	4.1	11.3	8.7	18.4	19.4	26.2	27.5	26.2	20.3	14.0	13.6	4.4
Dita	3	26	4	30	25	24	29	1	16	5	7	27
Std	4.5	6.8	4.1	5.4	3.2	5.3	3.9	4.4	3.9	3.5	3.7	3.2

4.36 Ferizaj - Pika e Vesës

Pika e Vesës (°C): 2021
Gjatësia gjeografike e st.: 21° 08' 13.31"
Lartësia mbidetare e st.: 578 m lmd
Gjerësia gjeografike e st.: 42° 22' 32.45"

Dita	I	II	III	IV	V	VI	VII	VIII	IX	X	XI	XII
1	-1.77	2.17	-0.07	1.83	11.43	5.67	9.73	11.33	9.60	8.23	1.43	-2.00
2	-1.67	3.77	-3.00	4.90	7.70	6.40	12.93	9.43	7.23	5.33	7.63	0.90
3	3.73	1.83	-2.43	5.83	5.67	6.67	10.20	11.17	7.43	6.47	8.53	2.87
4	3.70	2.10	-6.23	0.93	4.70	5.23	11.73	10.03	8.47	6.60	9.97	-0.73
5	-1.87	2.03	-4.17	-2.70	6.67	8.30	13.23	11.23	6.77	7.03	11.37	1.03
6	1.03	1.77	-3.07	-4.30	6.40	12.07	13.53	11.47	8.70	10.43	8.53	3.20
7	2.80	3.10	-4.33	-1.13	4.87	15.10	12.37	9.67	4.23	8.70	9.33	-1.33
8	1.10	4.87	-0.13	-5.13	3.03	12.93	13.07	9.80	6.20	8.33	8.40	-0.07
9	-0.77	4.20	-0.73	-5.80	3.43	10.80	14.00	11.00	7.57	5.57	5.20	1.43
10	-0.67	3.77	-1.13	-3.43	9.40	11.13	16.00	15.10	7.93	9.43	3.23	0.97
11	-0.90	3.47	-5.13	-0.30	10.80	11.17	15.67	14.63	6.20	8.57	2.97	1.73
12	-2.33	-10.93	-2.03	3.60	7.60	10.87	14.70	12.17	3.53	5.50	0.73	-1.20
13	-1.30	-11.37	1.70	4.27	6.53	11.03	13.67	9.87	6.80	5.33	-0.37	-1.83
14	-6.10	-11.30	2.83	1.20	7.67	6.30	13.70	11.47	6.57	3.33	1.17	-1.57
15	-7.10	-9.50	-0.57	-1.97	8.50	8.93	15.53	10.47	6.53	4.67	3.60	-1.73
16	-8.43	-13.97	1.37	-0.83	7.67	12.40	17.40	11.33	8.80	5.47	3.63	-0.17
17	-3.47	-8.07	0.97	1.40	8.77	13.67	18.07	12.27	11.53	6.80	3.40	0.40
18	-11.37	-2.33	-1.23	3.47	6.27	13.67	17.07	10.97	13.60	7.17	4.37	-2.77
19	-9.20	-2.37	-1.90	3.83	5.40	16.20	17.30	7.80	12.23	4.63	-0.23	-3.50
20	-6.93	1.70	-0.17	3.43	6.77	16.63	16.37	8.57	11.50	5.20	3.57	-3.37
21	2.50	0.30	-0.80	1.10	7.10	16.93	12.03	10.63	9.40	6.70	0.70	-10.10
22	2.17	-0.37	-1.10	0.23	7.07	16.23	11.93	9.40	4.93	8.87	5.57	-8.33
23	2.77	-0.13	-3.87	5.67	8.33	15.20	11.87	8.73	3.87	9.03	4.13	-7.80
24	1.70	1.70	-1.57	1.47	13.03	16.83	12.00	13.03	4.33	0.93	0.37	-3.07
25	-3.00	1.50	-5.60	1.50	10.77	12.77	13.77	14.57	7.10	1.30	2.93	-0.50
26	-2.63	2.37	-4.83	3.43	10.57	14.80	14.77	15.03	7.77	1.27	4.43	3.13
27	-6.17	1.23	-1.80	7.53	12.73	16.30	14.37	12.97	7.80	1.53	5.03	4.37
28	-8.53	0.70	2.47	8.83	8.67	15.50	14.87	12.87	13.30	1.27	5.43	3.70
29	-1.93		1.10	7.60	8.13	13.37	10.27	12.73	12.97	0.27	3.17	3.87
30	2.43		0.37	7.70	4.57	13.60	10.37	9.40	12.13	0.90	-3.57	2.53
31	2.23		0.67		5.97		13.67	7.90		1.07		1.13
Mes	-1.93	-0.99	-1.43	1.81	7.62	12.22	13.75	11.19	8.17	5.35	4.16	-0.61
Min	-11.37	-13.97	-6.23	-5.80	3.03	5.23	9.73	7.80	3.53	0.27	-3.57	-10.10
Dita	18	16	4	9	8	4	1	19	12	29	30	21
Max	3.73	4.87	2.83	8.83	13.03	16.93	18.07	15.10	13.60	10.43	11.37	4.37
Dita	3	8	14	28	24	21	17	10	18	6	5	27
Std	4.23	5.57	2.40	3.91	2.50	3.62	2.24	2.00	2.87	3.02	3.46	3.51

4.37 Ferizaj - Lagështia e ajrit

Lagështia e ajrit (%): 2021
Gjatësia gjeografike e st.: 21° 08' 13.31"
Lartësia mbidetare e st.: 578 m lmd
Gjerësia gjeografike e st.: 42° 22' 32.45"

Dita	I	II	III	IV	V	VI	VII	VIII	IX	X	XI	XII
1	73	82	73	59	70	64	51	37	57	81	78	82
2	72	91	62	65	62	56	63	30	52	74	86	80
3	81	85	60	84	55	56	54	40	59	75	92	86
4	93	81	41	81	47	50	57	34	62	71	75	87
5	67	79	54	63	51	45	60	38	63	67	80	64
6	76	73	75	46	49	62	52	55	59	77	86	96
7	94	74	66	91	45	93	48	48	45	91	79	93
8	96	79	76	56	60	72	44	39	53	96	81	82
9	95	85	70	52	55	66	46	36	52	98	87	84
10	97	71	90	46	63	61	61	48	59	98	83	91
11	93	83	67	52	59	68	65	56	44	98	80	93
12	90	59	65	48	57	72	54	49	37	90	81	90
13	89	76	72	60	60	77	46	44	42	88	76	88
14	86	76	75	86	68	61	44	44	41	95	78	87
15	70	65	73	61	81	60	47	41	30	97	83	83
16	77	63	75	52	62	61	75	42	43	95	75	80
17	77	67	75	94	67	61	87	47	50	86	79	84
18	70	66	80	79	52	62	86	57	77	77	89	81
19	75	77	76	92	49	83	87	43	73	74	64	77
20	74	82	91	78	75	73	68	43	72	80	71	73
21	71	82	96	55	67	69	57	58	76	82	82	51
22	83	73	92	51	57	63	59	48	71	82	93	72
23	89	64	74	82	46	49	56	47	67	91	92	72
24	80	72	85	62	65	54	58	49	66	70	87	70
25	52	66	51	54	44	40	56	73	55	71	89	75
26	90	70	54	49	65	65	54	88	55	76	88	80
27	76	65	58	74	65	64	48	72	52	77	85	95
28	56	72	72	68	73	56	46	66	85	54	84	98
29	72		63	54	63	45	35	88	79	75	84	95
30	81		50	46	64	45	36	61	94	71	86	88
31	79		52		66		44	55		77		92
Mes	80	74	70	65	60	62	56	51	59	82	82	83
Min	52	59	41	46	44	40	35	30	30	54	64	51
Dita	25	12	4	6	25	25	29	2	15	28	19	21
Max	97	91	96	94	81	93	87	88	94	98	93	98
Dita	10	2	21	17	15	7	17	29	30	10	22	28
Std	11	8	13	15	9	12	13	14	15	11	7	10

4.38 Pejë - Lagështia e ajrit

Lagështia e ajrit (%): 2021
Gjatësia gjeografike e st.: 20° 18' 18.30"
Lartësia mbidetare e st.: 498 m lmd
Gjerësia gjeografike e st.: 42° 39' 56.30"

Dita	I	II	III	IV	V	VI	VII	VIII	IX	X	XI	XII
1	76	88	56	55	50	63	46	49	60	73	80	67
2	76	85	57	61	45	57	61	36	52	64	100	82
3	92	88	52	80	49	50	57	43	55	63	67	87
4	92	72	49	91	56	47	54	40	51	58	47	86
5	83	71	47	71	47	48	63	41	50	58	67	85
6	81	64	74	62	52	75	51	45	47	67	100	95
7	89	53	56	93	53	94	46	45	50	87	47	86
8	96	86	64	56	54	64	46	41	43	88	37	69
9	96	84	81	51	43	54	51	40	51	91	67	86
10	96	82	93	51	43	59	59	39	51	93	60	89
11	95	70	59	58	48	71	54	56	49	94	80	92
12	91	57	59	52	51	60	54	54	40	79	30	78
13	75	82	69	56	73	70	52	43	42	80	23	75
14	60	52	78	82	72	43	44	44	43	68	73	77
15	62	43	69	66	76	52	43	42	45	95	53	77
16	45	56	49	61	63	55	56	46	49	92	73	67
17	65	62	46	85	67	63	77	45	53	80	60	61
18	67	61	62	84	56	63	84	80	76	76	80	54
19	68	70	74	88	52	73	79	60	73	67	60	66
20	70	75	91	80	66	68	66	50	72	69	70	49
21	76	69	92	59	48	64	65	46	80	73	71	42
22	85	58	68	69	49	58	58	44	73	79	85	58
23	79	59	47	84	43	49	51	40	60	89	90	67
24	84	55	60	54	58	53	55	46	56	74	75	71
25	76	51	47	48	47	47	52	82	56	63	77	79
26	86	50	52	43	57	49	51	84	52	63	93	86
27	66	55	52	45	54	54	44	65	54	60	95	88
28	55	51	54	54	59	53	46	68	81	59	85	87
29	72		50	52	58	46	42	92	69	61	93	94
30	84		51	53	76	43	43	63	88	52	54	73
31	76		50		66		39	52		63		78
Mes	78	66	62	65	56	58	55	52	57	74	70	76
Min	45	43	46	43	43	43	39	36	40	52	23	42
Dita	16	15	17	26	9	30	31	2	12	30	13	21
Max	96	88	93	93	76	94	84	92	88	95	100	95
Dita	8	1+	10	7	15	7	18	29	30	15	2+	6
Std	13	14	14	15	10	11	11	15	13	13	20	13

4.39 Prishtinë - Lagështia e ajrit

Lagështia e ajrit (%): 2021
Gjatësia gjeografike e st.: 21° 08' 13.49"
Lartësia mbidetare e st.: 573 m lmd
Gjerësia gjeografike e st.: 42° 38' 56.36"

Dita	I	II	III	IV	V	VI	VII	VIII	IX	X	XI	XII
1	81	74	72	60	71	74	58	45	64	70	76	73
2	80	92	67	73	41	75	64	44	63	71	87	70
3	77	88	65	87	57	58	61	54	65	69	94	83
4	99	80	49	93	50	59	58	40	54	67	67	82
5	78	82	51	72	61	58	61	43	51	67	72	87
6	68	71	69	65	55	73	67	61	59	71	99	95
7	100	76	57	66	53	93	52	48	53	89	99	95
8	98	82	65	68	55	76	51	40	58	88	85	83
9	97	78	73	51	49	70	58	55	59	97	80	83
10	99	68	89	50	59	67	62	56	58	96	76	85
11	97	89	81	43	57	71	69	70	40	97	70	93
12	94	86	69	58	64	72	60	51	42	89	75	92
13	93	75	74	75	66	80	56	51	49	76	73	92
14	99	76	77	89	68	74	50	50	50	85	79	83
15	93	90	91	75	86	69	49	56	54	95	80	81
16	99	82	80	59	70	66	72	50	66	99	71	85
17	100	67	69	94	72	64	87	52	61	89	77	88
18	98	82	70	87	54	71	89	71	82	79	75	83
19	95	77	80	94	57	83	89	53	76	71	66	84
20	85	84	89	86	80	76	83	51	74	80	83	82
21	84	83	97	66	67	76	57	62	73	76	82	91
22	58	72	90	69	52	68	57	64	77	78	91	88
23	82	72	83	77	48	63	64	48	67	89	59	92
24	79	75	85	52	71	62	59	60	64	68	82	80
25	68	69	64	48	49	53	58	80	60	73	82	75
26	97	67	67	51	65	55	60	84	56	69	79	81
27	84	66	59	62	73	63	59	70	59	76	84	90
28	77	61	70	70	72	59	52	67	88	81	76	99
29	79		62	60	64	65	44	89	80	67	95	98
30	87		60	45	76	49	44	71	87	65	85	82
31	83		56		82		48	68		77		87
Mes	87	77	72	68	63	68	61	58	63	80	80	86
Min	58	61	49	43	41	49	44	40	40	65	59	70
Dita	22	28	4	11	2	30	29+	4+	11	30	23	2
Max	100	92	97	94	86	93	89	89	88	99	99	99
Dita	7+	2	21	19	15	7	19	29	28	16	6	28
Std	11	8	12	15	11	10	12	13	12	11	9	7

4.40 St. automatik Dragash - Lagështia e ajrit

Lagështia e ajrit (%): 2021
Gjatësia gjeografike e st.: 20° 38' 55.05"
Lartësia mbidetare e st.: 1047 m lmd
Gjerësia gjeografike e st.: 42° 03' 59.42"

Dita	I	II	III	IV	V	VI	VII	VIII	IX	X	XI	XII
1	63	81	52	53	42	78	37	36	65	89	54	63
2	50	90	60	52	41	58	69	26	61	74	73	61
3	60	54	37	64	48	58	70	37	62	68	58	77
4	89	63	27	93	55	53	55	34	58	54	44	92
5	67	47	36	62	48	48	65	36	58	41	44	63
6	65	32	81	46	51	54	60	67	58	62	78	95
7	90	31	57	87	40	89	50	54	55	93	70	96
8	94	63	72	64	66	74	47	36	63	97	59	68
9	96	73	93	45	55	64	59	33	66	100	97	69
10	97	62	94	38	56	71	71	35	57	100	90	70
11	98	89	69	44	57	73	71	56	56	100	96	91
12	97	77	46	47	57	65	64	53	45	98	66	94
13	94	83	72	61	60	77	52	48	48	90	47	92
14	76	82	59	70	70	72	44	48	45	100	63	94
15	74	71	80	65	80	68	49	44	45	100	85	89
16	67	41	77	63	70	67	74	39	50	100	92	82
17	63	60	66	98	63	63	77	38	50	92	81	79
18	72	64	68	83	57	69	97	76	73	89	90	89
19	57	45	76	95	45	74	91	55	67	77	75	83
20	62	64	95	76	83	66	79	54	71	69	71	65
21	62	64	93	57	65	61	65	55	87	55	52	55
22	60	38	90	60	42	41	64	48	81	70	86	52
23	64	32	78	95	44	41	61	39	69	89	100	65
24	68	50	80	63	59	38	60	48	45	87	95	69
25	70	55	56	52	43	36	53	73	48	72	88	65
26	87	46	46	45	69	38	49	90	38	62	80	70
27	75	56	42	51	68	59	45	66	46	71	72	81
28	60	56	53	60	67	55	36	62	78	74	75	84
29	69		60	49	63	35	30	76	87	59	93	89
30	72		56	37	82	28	29	59	96	56	86	90
31	63		54		77		36	39		54		81
Mes	74	60	65	63	59	59	58	50	61	79	75	78
Min	50	31	27	37	40	28	29	26	38	41	44	52
Dita	2	7	4	30	7	30	30	2	26	5	5	22
Max	98	90	95	98	83	89	97	90	96	100	100	96
Dita	11	2	20	17	20	7	18	26	30	9+	23	7
Std	14	17	19	18	13	15	17	15	14	18	17	13

4.41 St. automatik Gjakovë - Lagështia e ajrit

Lagështia e ajrit (%): 2021
Gjatësia gjeografike e st.: 20° 23' 24.01"
Lartësia mbidetare e st.: 410 m lmd
Gjerësia gjeografike e st.: 42° 25' 32.02"

Dita	I	II	III	IV	V	VI	VII	VIII	IX	X	XI	XII
1	79	88	65	64	64	76	56	49	68	78	77	65
2	83	90	67	67	54	62	67	40	60	72	90	79
3	89	86	61	69	61	63	68	49	62	76	81	81
4	93	77	51	90	55	60	68	43	60	76	68	88
5	81	73	50	74	54	65	72	48	59	72	76	86
6	79	59	74	64	59	67	63	62	54	78	83	94
7	91	49	62	88	54	89	61	57	49	87	84	88
8	94	80	76	66	63	75	56	47	51	84	90	77
9	92	80	79	62	53	64	68	47	57	87	80	83
10	93	77	86	60	61	75	74	53	61	94	78	88
11	89	85	69	52	64	77	69	69	59	93	85	93
12	87	61	67	45	65	72	65	62	55	84	90	89
13	87	78	75	62	77	78	57	50	55	80	93	83
14	84	68	77	82	77	64	47	51	54	74	88	81
15	73	66	82	71	80	63	48	53	57	92	80	81
16	68	66	68	57	72	67	56	50	59	91	75	78
17	70	73	65	84	67	69	77	47	54	83	77	74
18	69	74	71	81	62	75	86	75	77	77	75	73
19	78	76	73	86	60	77	82	59	73	73	68	75
20	76	77	85	78	81	72	77	54	71	81	74	71
21	79	76	90	66	71	71	64	51	77	75	79	66
22	79	77	86	74	54	59	63	54	78	74	86	75
23	73	70	69	87	49	60	62	54	68	88	93	76
24	84	67	76	65	67	67	63	59	67	74	77	73
25	77	68	65	57	52	57	65	75	65	76	84	73
26	88	69	63	48	65	55	67	81	62	78	94	89
27	76	65	62	57	64	65	60	69	64	72	91	84
28	66	58	67	67	70	64	61	67	82	78	86	93
29	78		60	57	64	55	47	86	79	81	90	97
30	79		62	52	76	51	40	71	82	78	78	86
31	80		61		75		51	63		80		84
Mes	81	73	70	68	64	67	63	58	64	80	82	81
Min	66	49	50	45	49	51	40	40	49	72	68	65
Dita	28	7	5	12	23	30	30	2	7	5	4	1
Max	94	90	90	90	81	89	86	86	82	94	94	97
Dita	8	2	21	4	20	7	18	29	28	10	26	29
Std	8	9	10	12	9	8	10	11	10	7	7	8

4.42 St. automatik Istog - Lagështia e ajrit

Lagështia e ajrit (%): 2021
Gjatësia gjeografike e st.: 20° 29' 24.50"
Lartësia mbidetare e st.: 457 m lmd
Gjerësia gjeografike e st.: 42° 46' 43.40"

Dita	I	II	III	IV	V	VI	VII	VIII	IX	X	XI	XII
1	83	85	55	54	62	57	52	51	59	82	79	70
2	83	90	55	72	54	57	62	40	50	73	89	82
3	89	92	59	76	55	52	55	49	64	76	86	79
4	95	79	51	91	52	52	61	44	61	74	58	91
5	84	82	47	73	50	58	65	49	54	68	65	85
6	74	70	55	63	57	71	58	51	51	68	87	95
7	92	60	53	92	54	94	58	52	49	80	87	83
8	97	74	68	58	52	66	53	46	47	82	93	78
9	97	84	81	57	51	59	64	46	52	97	88	90
10	98	79	82	55	56	62	70	53	61	96	79	87
11	98	73	46	60	57	67	64	73	56	94	82	92
12	96	43	62	46	58	71	62	60	47	79	89	84
13	77	73	69	56	72	66	55	50	44	82	89	72
14	74	46	78	76	71	46	45	49	48	55	85	78
15	57	46	68	61	74	54	43	52	55	96	79	82
16	49	60	50	53	70	56	62	49	60	95	69	68
17	62	67	46	85	65	66	77	48	57	87	73	70
18	71	74	55	85	55	71	85	75	80	76	80	59
19	74	74	74	91	55	73	80	56	80	80	67	71
20	76	78	88	80	67	69	69	53	74	82	75	58
21	83	79	94	65	55	74	49	51	83	80	82	47
22	81	74	66	72	54	66	53	51	73	85	89	69
23	70	65	46	84	49	59	57	51	64	94	94	75
24	84	63	67	55	60	64	59	55	65	77	77	77
25	78	66	41	54	50	55	60	85	67	68	80	77
26	71	67	59	44	59	54	59	87	62	67	90	85
27	52	61	59	48	62	59	54	70	57	77	91	88
28	53	41	58	60	60	57	62	72	80	78	82	92
29	69		56	57	58	54	50	91	76	68	93	97
30	87		49	48	74	47	39	70	89	68	56	76
31	81		42		70		48	63		79		85
Mes	79	69	61	66	59	62	59	58	62	79	81	79
Min	49	41	41	44	49	46	39	40	44	55	56	47
Dita	16	28	25	26	23	14	30	2	13	14	30	21
Max	98	92	94	92	74	94	85	91	89	97	94	97
Dita	10	3	21	7	15	7	18	29	30	9	23	29
Std	14	14	14	15	8	10	10	13	12	10	10	11

4.43 St. automatik Kamenicë - Lagështia e ajrit

Lagështia e ajrit (%): 2021
Gjatësia gjeografike e st.: 21° 34' 14.12"
Lartësia mbidetare e st.: 474 m lmd
Gjerësia gjeografike e st.: 42° 35' 18.18"

Dita	I	II	III	IV	V	VI	VII	VIII	IX	X	XI	XII
1	90	88	68	56	76	86	64	56	66	83	84	87
2	84	91	68	75	55	71	70	46	65	74	96	87
3	90	95	64	85	59	67	72	60	65	74	96	84
4	98	85	53	92	58	72	68	51	61	71	84	86
5	87	84	50	75	59	69	74	48	57	73	86	94
6	86	81	70	68	59	84	66	57	61	76	90	90
7	98	89	63	83	61	97	62	58	55	92	86	94
8	98	83	69	61	64	79	60	53	52	98	87	86
9	97	86	60	56	59	80	66	54	57	95	87	89
10	99	82	90	53	69	78	69	59	60	100	91	92
11	94	91	73	52	66	76	69	60	53	98	81	98
12	88	68	75	53	70	86	64	54	49	94	76	95
13	84	76	81	71	68	87	62	56	53	88	70	90
14	91	73	74	80	69	78	60	59	54	90	82	87
15	83	76	91	71	76	75	62	54	55	95	86	87
16	76	66	83	56	79	77	76	54	57	94	78	88
17	80	65	70	88	79	71	90	55	56	90	82	91
18	77	81	81	91	61	78	89	75	85	87	83	79
19	82	76	69	92	57	88	88	62	87	79	71	83
20	80	90	85	79	89	78	84	54	79	82	79	84
21	81	86	95	69	75	79	70	59	77	86	86	78
22	87	77	88	70	68	78	70	57	85	89	95	79
23	87	71	81	87	63	73	67	53	73	95	91	80
24	83	79	83	64	71	74	67	59	68	79	81	81
25	73	73	69	53	67	64	66	79	69	82	86	86
26	89	70	66	52	68	63	67	87	65	79	89	90
27	78	69	63	74	74	69	67	71	62	79	86	96
28	77	65	72	75	87	66	68	69	91	84	90	98
29	75		59	64	74	65	65	84	84	76	95	99
30	91		56	51	84	64	55	66	96	76	86	90
31	86		54		83		61	63		79		92
Mes	86	79	72	70	69	76	69	60	66	85	85	88
Min	73	65	50	51	55	63	55	46	49	71	70	78
Dita	25	17	5	30	2	26	30	2	12	4	13	21
Max	99	95	95	92	89	97	90	87	96	100	96	99
Dita	10	3	21	19	20	7	17	26	30	10	3	29
Std	7	9	12	14	9	8	9	10	13	8	7	6

4.44 St. automatik Malishevë - Lagështia e ajrit

Lagështia e ajrit (%): 2021
Gjatësia gjeografike e st.: 20° 44' 01.56"
Lartësia mbidetare e st.: 553 m lmd
Gjerësia gjeografike e st.: 42° 28' 29.23"

Dita	I	II	III	IV	V	VI	VII	VIII	IX	X	XI	XII
1	-	-	57	54	52	68	40	40	57	71	73	60
2	-	-	57	60	43	55	61	26	53	70	84	65
3	-	-	53	66	51	54	56	39	56	74	78	81
4	-	-	42	91	45	52	55	30	50	69	65	87
5	-	-	43	68	46	52	62	37	43	63	69	82
6	-	54	69	56	50	60	51	50	47	72	82	96
7	-	41	55	84	44	93	49	44	41	82	83	86
8	-	69	71	59	53	73	44	37	42	85	87	76
9	-	77	76	50	47	65	54	34	48	90	84	74
10	-	-	89	47	53	72	63	39	52	98	84	88
11	-	-	61	52	53	76	60	64	47	96	89	94
12	-	-	59	41	53	74	54	53	36	82	86	89
13	-	-	67	56	66	77	47	43	42	77	85	80
14	-	-	72	79	73	59	39	46	43	81	82	76
15	-	-	83	60	77	60	40	45	44	92	82	77
16	-	-	63	49	67	59	63	41	45	89	79	70
17	-	-	55	86	62	62	82	41	47	77	76	72
18	-	-	61	80	51	73	90	70	76	76	78	78
19	-	-	69	89	47	69	85	45	72	69	59	70
20	-	69	85	76	81	64	71	41	69	78	69	64
21	-	76	94	57	62	65	56	43	73	71	75	50
22	-	71	82	67	50	50	54	46	65	70	87	70
23	-	59	62	86	45	47	52	44	61	85	91	73
24	-	53	68	46	60	55	53	52	58	65	78	73
25	-	61	59	41	45	42	55	78	56	73	84	66
26	-	62	55	41	58	44	54	83	52	78	94	80
27	-	62	48	48	60	57	51	67	49	71	85	79
28	-	56	58	59	67	55	44	64	79	77	78	91
29	-		53	53	55	44	31	85	82	77	91	98
30	-		55	41	71	35	27	67	86	77	80	81
31	-		51		71		37	53		78		86
Mes	-	62	64	61	57	60	54	50	56	78	81	78
Min	-	41	42	41	43	35	27	26	36	63	59	50
Dita	-	7	4	30	2	30	30	2	12	5	19	21
Max	-	77	94	91	81	93	90	85	86	98	94	98
Dita	-	9	21	4	20	7	18	29	30	10	26	29
Std	-	10	13	16	11	12	14	15	14	9	8	11

4.45 St.automatik Podujevë/Shajkoc - Lagështia e ajrit

Lagështia e ajrit (%): 2021
Gjatësia gjeografike e st.: 21° 11' 52.40"
Lartësia mbidetare e st.: 713 m lmd
Gjerësia gjeografike e st.: 42° 56' 01.86"

Dita	I	II	III	IV	V	VI	VII	VIII	IX	X	XI	XII
1	-	-	-	-	51	82	53	48	64	71	69	68
2	-	-	-	-	45	62	62	43	61	65	82	66
3	-	-	-	-	61	57	66	52	58	64	81	82
4	-	-	-	-	47	59	57	36	53	57	70	85
5	-	-	-	-	48	60	62	38	48	54	70	85
6	-	-	-	-	54	74	57	57	52	73	90	94
7	-	-	-	75	46	93	51	49	46	85	78	94
8	-	-	-	55	59	70	50	39	45	94	82	80
9	-	-	-	46	44	68	54	38	51	97	90	77
10	-	-	-	40	57	67	59	53	53	99	83	88
11	-	-	-	43	56	73	58	60	41	97	67	89
12	-	-	-	34	56	71	62	44	38	92	66	92
13	-	-	-	52	66	73	51	46	40	84	59	92
14	-	-	-	81	69	65	43	51	43	87	68	87
15	-	-	-	69	75	68	50	46	44	97	83	88
16	-	-	-	56	75	65	80	41	47	96	74	84
17	-	-	-	88	70	61	90	49	52	85	73	93
18	-	-	-	88	61	66	88	66	84	80	86	86
19	-	-	-	92	49	79	90	47	79	72	72	81
20	-	-	-	79	81	74	85	42	79	71	73	76
21	-	-	-	63	66	69	66	41	75	72	79	70
22	-	-	-	62	50	59	63	47	75	72	85	71
23	-	-	-	75	44	54	59	43	69	85	91	73
24	-	-	-	48	63	58	63	67	57	65	79	73
25	-	-	-	44	45	42	58	83	55	68	82	71
26	-	-	-	41	62	60	54	83	51	62	82	71
27	-	-	-	51	69	64	53	74	50	74	78	81
28	-	-	-	62	80	58	48	69	88	74	76	89
29	-		-	59	66	48	36	85	80	61	92	98
30	-		-	39	76	40	42	63	88	57	86	91
31	-		-		81		56	59		72		87
Mes	-	-	-	60	60	65	60	54	59	77	78	83
Min	-	-	-	34	44	40	36	36	38	54	59	66
Dita	-	-	-	12	23	30	29	4	12	5	13	2
Max	-	-	-	92	81	93	90	85	88	99	92	98
Dita	-	-	-	19	31	7	17	29	30	10	29	29
Std	-	-	-	17	12	11	14	14	15	14	8	9

4.46 St. automatik Prizren - Lagështia e ajrit

Lagështia e ajrit (%): 2021
Gjatësia gjeografike e st.: 20° 44' 08.41"
Lartësia mbidetare e st.: 402 m lmd
Gjerësia gjeografike e st.: 42° 14' 51.04"

Dita	I	II	III	IV	V	VI	VII	VIII	IX	X	XI	XII
1	71	87	57	55	63	69	39	42	57	79	80	61
2	84	95	61	54	45	58	60	27	53	77	84	68
3	90	85	61	63	50	57	64	39	58	80	85	73
4	99	65	49	98	53	54	60	34	58	76	65	93
5	74	76	42	78	48	53	66	39	56	69	76	82
6	74	52	69	64	51	54	56	55	52	80	87	98
7	96	45	57	96	46	95	52	55	49	92	89	76
8	100	69	83	66	59	77	48	43	52	89	97	70
9	99	76	93	57	57	66	58	36	58	94	86	81
10	100	67	97	54	61	71	65	41	56	95	83	89
11	98	81	69	57	60	83	61	63	54	97	91	97
12	97	57	63	54	55	73	56	59	47	81	97	83
13	89	74	68	65	58	81	50	46	48	86	97	71
14	83	78	69	77	73	69	47	48	49	78	92	72
15	70	69	79	63	80	61	48	47	47	95	91	73
16	59	68	66	58	69	65	61	44	50	90	86	64
17	68	73	61	93	59	66	82	41	48	84	80	63
18	70	77	63	84	56	76	93	64	79	82	-	80
19	76	68	70	96	49	70	91	45	76	77	59	73
20	64	65	89	79	83	67	71	48	71	83	72	74
21	73	80	100	57	68	64	55	50	75	66	81	62
22	69	75	-	65	56	47	60	48	70	66	91	76
23	70	71	70	91	47	49	59	45	58	87	89	79
24	80	66	78	61	67	57	56	52	64	76	80	71
25	69	70	63	53	57	47	56	78	65	78	89	63
26	85	69	60	55	64	42	57	86	60	84	99	69
27	69	66	55	57	63	56	53	73	59	82	83	83
28	57	52	58	63	61	55	46	68	82	84	83	95
29	68		61	54	61	48	38	92	86	86	95	100
30	76		56	48	72	35	30	68	92	85	74	82
31	71		51		74		37	54		84		91
Mes	79	71	67	67	60	62	57	53	61	83	85	78
Min	57	45	42	48	45	35	30	27	47	66	59	61
Dita	28	7	5	30	2	30	30	2	12	22	19	1
Max	100	95	100	98	83	95	93	92	92	97	99	100
Dita	8+	2	21	4	20	7	18	29	30	11	26	29
Std	13	11	14	15	10	13	14	15	12	8	9	11

4.47 St. automatik Tugjec - Lagështia e ajrit

Lagështia e ajrit (%): 2021
Gjatësia gjeografike e st.: 21° 33' 19.46"
Lartësia mbidetare e st.: 1042 m lmd
Gjerësia gjeografike e st.: 42° 41' 13.20"

Dita	I	II	III	IV	V	VI	VII	VIII	IX	X	XI	XII
1	81	97	71	55	67	93	55	43	75	85	84	78
2	87	96	73	67	56	68	79	37	73	64	97	84
3	100	86	57	88	72	59	75	60	67	62	93	94
4	100	76	35	100	58	64	61	38	55	61	96	96
5	87	77	39	82	59	61	72	43	53	66	91	100
6	93	63	87	79	62	77	69	70	60	90	98	100
7	100	69	59	93	48	96	53	52	54	98	78	97
8	100	93	70	64	73	81	57	39	57	100	84	95
9	100	89	71	48	51	75	59	41	65	100	100	94
10	100	86	100	40	69	75	68	53	61	100	99	97
11	100	99	83	42	58	81	69	52	40	100	78	99
12	100	90	74	50	66	79	58	48	41	100	52	97
13	100	91	82	70	68	80	52	53	45	98	50	96
14	97	90	77	97	73	80	49	57	43	100	83	96
15	95	88	100	80	76	82	65	44	41	100	94	96
16	93	53	97	63	81	77	79	44	47	100	84	97
17	91	54	88	97	78	68	97	57	57	99	86	99
18	91	78	91	99	65	78	99	85	94	97	97	96
19	86	66	81	100	52	88	97	59	86	74	84	96
20	79	90	99	88	94	82	95	50	86	75	87	89
21	79	86	100	69	78	74	73	52	94	86	85	84
22	94	66	100	63	62	60	76	47	91	84	99	79
23	98	48	98	90	50	55	67	39	79	96	100	79
24	94	83	93	53	72	55	61	70	57	84	99	80
25	80	58	63	44	59	46	52	92	55	78	99	82
26	99	53	52	40	79	55	55	96	49	74	100	87
27	97	67	47	69	84	74	57	80	45	83	97	99
28	83	70	68	76	91	58	45	84	93	76	95	100
29	81		54	68	75	52	36	100	96	66	98	100
30	93		61	43	89	58	36	77	100	61	89	100
31	88		57		90		52	61		73		95
Mes	92	77	75	71	70	71	65	59	65	85	89	93
Min	79	48	35	40	48	46	36	37	40	61	50	78
Dita	21	23	4	26	7	25	30	2	11	30	13	1
Max	100	99	100	100	94	96	99	100	100	100	100	100
Dita	4+	11	21	4+	20	7	18	29	30	9+	9+	29+
Std	7	15	19	20	13	13	17	18	19	14	12	7

4.48 Ferizaj - Drejtimi i erës

Drejtimi i erës: 2021
Gjatësia gjeografike e st.: 21° 08' 13.31"
Lartësia mbidetare e st.: 578 m lmd
Gjerësia gjeografike e st.: 42° 22' 32.45"

Dita	I	II	III	IV	V	VI	VII	VIII	IX	X	XI	XII
1	S	WSW	W	W	E	SSW	SSW	SE	WSW	NW	W	SE
2	SE	C	SW	WSW	WSW	SSE	SSW	S	S	NE	E	ENE
3	S	E	NW	W	WNW	W	SW	WSW	NNW	E	ESE	WNW
4	S	WSW	E	WSW	S	WNW	SSW	S	W	WSW	E	WSW
5	SW	ESE	SW	SE	NNE	WNW	S	SSE	W	E	E	ESE
6	C	SSE	WSW	W	S	W	WNW	WNW	NNE	E	W	WSW
7	W	ESE	E	WSW	WSW	E	NW	WNW	NNE	ESE	ESE	WSW
8	W	NE	ENE	WSW	S	SW	NW	E	WNW	WSW	SSE	WSW
9	NW	ENE	WNW	WNW	ENE	NW	E	S	ESE	WSW	W	ESE
10	W	E	W	SW	NE	WNW	E	W	W	E	S	WSW
11	W	E	W	SW	ESE	SSW	NNE	WSW	SSW	WSW	NE	ENE
12	W	N	E	ESE	ESE	SW	ESE	W	WSW	WSW	E	NNW
13	SW	SSE	SE	WSW	SW	SSW	WNW	SW	SW	WSW	SSE	WSW
14	SE	W	ESE	WSW	SE	SSW	NE	S	SSW	WSW	ESE	SW
15	SW	WSW	W	WSW	ESE	WNW	SSE	ESE	SE	WSW	SE	WNW
16	SW	NW	W	E	S	NNW	SW	ENE	ESE	WSW	ENE	WSW
17	W	SE	WNW	W	SW	W	S	S	ENE	WSW	E	NW
18	W	W	NW	E	E	WNW	WSW	SW	ENE	W	WSW	WSW
19	WNW	ESE	W	W	WSW	W	SSW	W	S	WNW	WSW	SW
20	ESE	ESE	WNW	NW	S	SW	WSW	SSW	SE	S	WSW	W
21	E	ESE	W	NW	W	E	SW	NE	SSW	E	E	W
22	E	N	W	W	E	E	WSW	SW	SW	E	E	NW
23	ESE	W	N	NW	ESE	S	SSW	NW	WSW	WSW	WSW	SSE
24	ESE	S	W	ESE	E	S	W	SSW	ENE	WSW	WSW	S
25	SSE	NW	WNW	W	S	SSW	ENE	SW	NE	E	ENE	ESE
26	W	W	W	ESE	W	SSW	ENE	NE	NNW	NE	E	E
27	WSW	NW	ESE	ESE	W	W	WSW	W	WSW	SW	NW	E
28	SSW	NW	N	E	NW	SW	WNW	WSW	W	NW	SSE	NNW
29	SE		WNW	E	N	NE	SSE	NW	ESE	SE	W	WSW
30	NW		W	E	WNW	E	SSW	WSW	E	E	W	WSW
31	E		W		SW		WSW	SW		SSE		NW
Drej-timi domi-nanat muaj	W	ESE	W	WSW, W	S	SSW	SSW	S, SW	WSW, W	WSW	E	WSW

Calm: Wind speed *leq* 0.2 m/s

4.49 Pejë - Drejtimi i erës

Drejtimi i erës: 2021
Gjatësia gjeografike e st.: 20° 18' 18.30"
Lartësia mbidetare e st.: 498 m lmd
Gjerësia gjeografike e st.: 42° 39' 56.30"

Dita	I	II	III	IV	V	VI	VII	VIII	IX	X	XI	XII
1	N	S	SSW	SSW	SE	N	SSW	S	S	N	S	S
2	SSW	SSW	SSW	N	N	N	SSW	N	S	N	SSW	SE
3	SSW	SSW	N	N	N	SSW	NE	N	N	N	N	N
4	N	N	SE	N	SSW	SSW	SSW	N	N	NNW	N	SSW
5	SSW	N	N	N	N	N	N	SW	SSW	N	SSW	N
6	SE	SSW	SSW	SSW	SSW	SE	N	N	N	S	N	N
7	N	SE	SSW	SSW	SSE	ESE	N	N	SSW	NNE	SSW	SSW
8	SSW	SSW	SE	E	N	N	N	N	N	N	SW	N
9	SSW	SW	N	N	N	N	N	SSW	SSW	S	SSW	NE
10	SSW	E	SSW	N	N	N	N	SSW	N	NNE	SE	NE
11	W	N	N	SSW	N	N	N	N	N	SSW	N	N
12	S	W	SE	S	N	N	N	SSW	N	N	SSW	SSW
13	N	SE	S	N	SW	-	N	N	N	SE	SSW	SSW
14	N	N	E	N	SSW	SSW	N	N	N	NNW	S	SSW
15	SE	W	N	S	SSW	NNE	NE	N	N	SSW	N	SSW
16	SE	SSW	N	N	N	N	SSW	SSE	ENE	S	N	SSW
17	N	SSW	N	N	NE	S	N	SW	N	SSE	SSW	N
18	S	N	N	NE	N	N	SSW	S	NE	S	S	NE
19	S	N	E	SSW	ESE	SSW	N	N	SE	N	SSW	SSW
20	SE	S	SSE	SSW	N	N	N	SSW	N	N	SSW	N
21	N	N	N	N	E	SSW	NE	N	SSW	SE	N	N
22	-	N	N	SE	E	NE	S	N	SSW	NNW	SSW	SE
23	SSW	SSW	N	SSW	ENE	N	SSE	N	N	SE	SSW	S
24	SSW	SSW	NE	SSE	N	SSW	S	N	S	SSW	SSW	SSW
25	N	N	NE	N	SSW	SSE	N	NE	N	N	S	N
26	E	N	N	N	N	SSW	S	S	N	N	N	NNW
27	N	N	N	SSW	N	N	N	NE	SSW	N	SSW	NE
28	N	SSW	N	SSE	N	N	SE	N	N	N	E	S
29	N		SW	SSE	SSW	N	S	N	N	N	N	S
30	S		SE	SE	SSW	SW	SSE	N	SW	N	N	W
31	N		SW		N		S	N		N		SSW
Drej-timi domi-nanat muaj	N	N	N	N	N	N	N	N	N	N	SSW	SSW

4.50 Prishtinë - Drejtimi i erës

Drejtimi i erës: 2021
Gjatësia gjeografike e st.: 21° 08' 13.49"
Lartësia mbidetare e st.: 573 m lmd
Gjerësia gjeografike e st.: 42° 38' 56.36"

Dita	I	II	III	IV	V	VI	VII	VIII	IX	X	XI	XII
1	SSE	NNE	NNE	NNE	SE	NNW	NNW	WSW	NNE	NE	NE	ESE
2	SE	SSW	C	C	WSW	C	NE	SW	NE	SSW	SE	S
3	SE	S	NW	NNW	NNW	NNE	NNW	NW	NE	S	C	S
4	NNW	W	W	NNW	WSW	NE	WSW	SSW	NW	SW	SW	ESE
5	SW	S	SSW	WSW	SW	W	NW	SW	NNE	SSE	SE	SSE
6	SSW	NE	NNE	S	SW	NNW	NE	NE	C	SE	NNW	N
7	NNW	SSE	SSE	NNE	SW	C	NE	ENE	N	SE	-	NE
8	NNE	S	NNE	NW	NNE	C	NE	NW	NE	NE	NE	SW
9	NW	SSE	NE	W	WNW	NE	C	SSW	NE	NNW	NNE	SE
10	NNW	SW	NNE	WSW	ENE	NE	E	NE	C	E	NE	SE
11	NNE	NNE	NE	S	SE	NNE	NNW	N	N	NE	SW	ESE
12	NNE	NNE	SSW	S	SW	NW	NE	NE	NNW	NNE	C	NNW
13	NE	NNE	SSW	NE	SW	NW	C	N	NE	NE	NE	N
14	NE	N	SSE	NNE	SW	NNE	C	NNW	NNE	NNE	SSW	NNE
15	NE	NE	NNW	NE	SSW	NW	SW	SSE	NE	NNE	N	NE
16	SE	C	NW	NNW	SW	NE	SW	C	NNE	NW	ENE	NE
17	SSW	ENE	NW	N	SW	NE	NNE	W	SW	ENE	SE	NNW
18	NW	C	NNE	NW	NW	C	N	NNW	NNW	NE	N	NNW
19	C	C	C	NE	SW	S	C	NNW	WNW	NE	NNE	WNW
20	S	N	NNW	SW	NW	NE	WNW	NE	SW	C	N	NE
21	SSE	ENE	NNW	C	NNW	NW	SW	E	NE	W	SE	NW
22	SSE	NE	NNE	SW	WSW	NW	SW	SW	NE	SW	ESE	NE
23	SSE	C	NE	NNE	WSW	NE	SW	SE	NE	NNE	NE	C
24	SE	NE	NW	NNW	SW	W	WSW	NE	NW	N	NE	SW
25	SW	C	NNE	NW	W	ENE	SSW	NE	W	SE	S	SSW
26	NE	C	SSW	SE	NE	SW	C	C	NE	SE	SE	SE
27	NW	N	S	SSW	NW	WNW	C	NE	SW	NE	S	ESE
28	N	NNW	NNW	SW	NW	C	C	NNE	NE	C	SE	C
29	S		NNE	SW	WSW	C	SW	NNW	NE	SE	NE	NE
30	NE		N	SW	NNW	SW	SW	NE	NE	E	NNE	NNE
31	SE		NE		NE		NNW	NW		E		C
Drej-timi domi-nanat muaj	NE, SE	NNE, NE	NNE	SW	SW	NE	SW	NE	NE	NE	NE	NE

Calm: Wind speed *leq* 0.2 m/s

4.51 St. automatik Dragash - Drejtimi i erës

Drejtimi i erës: 2021
Gjatësia gjeografike e st.: 20° 38' 55.05"
Lartësia mbidetare e st.: 1047 m lmd
Gjerësia gjeografike e st.: 42° 03' 59.42"

Dita	I	II	III	IV	V	VI	VII	VIII	IX	X	XI	XII
1	SSE	SE	NW	NW	S	NW	SW	W	NW	NW	SSW	ESE
2	WSW	SE	NW	SE	SW	W	NNW	SW	WNW	NW	SSE	SE
3	SE	S	N	N	SE	NNW	NNW	SSW	WNW	NW	SSE	SSE
4	SSE	S	SW	WNW	WNW	NW	ENE	S	NW	NW	SE	N
5	SE	SE	SW	NW	SE	SE	NW	S	NNW	NE	SSE	SSE
6	SSE	SSE	NNW	SE	S	SW	WNW	NW	NE	WSW	SE	SE
7	SSE	SSE	SW	NNW	SSW	SE	NW	NW	NW	NW	N	N
8	SE	SSE	SW	N	N	N	NW	SW	NNW	N	NW	SSE
9	N	SSW	NW	WNW	NW	NW	NW	SSW	NW	NNW	NNW	SSE
10	-	SSE	NW	S	NW	NW	NNW	N	NW	NW	NNW	SSW
11	NNW	ESE	NNW	NNW	NW	NW	N	NNW	NW	NNW	NNE	SW
12	-	N	S	SE	SW	WNW	NNW	WNW	NW	NW	N	ENE
13	-	NNW	SSE	S	S	WNW	SW	NW	NW	WNW	WNW	NNW
14	NNE	NW	S	SSW	S	NW	WSW	NNW	NW	NW	NW	NW
15	NNW	N	SE	NW	SSE	NW	NNW	NNW	N	WNW	NNW	NW
16	NNW	NW	WNW	NW	S	WNW	WSW	SSW	SSE	NW	NNW	N
17	SW	ENE	W	NW	S	NW	NNW	SW	SSW	NNW	NW	N
18	NW	N	NW	SSE	S	NW	NW	NW	S	N	NNW	NNW
19	SE	SSE	NNW	NNW	SSE	N	NNW	NW	SE	NW	WNW	ENE
20	SSW	SE	NNW	SSW	WSW	N	NW	NW	S	WNW	N	NW
21	SE	NW	NNW	S	NNW	WNW	NW	NW	N	S	SW	ENE
22	SSE	SW	NNW	S	WSW	SW	NW	ENE	N	SSE	E	NW
23	SSE	NW	NW	NNW	SSW	NW	NW	NW	NW	NNW	NNW	SSE
24	SE	NW	N	NW	NW	S	WNW	NW	SSW	NNW	NNW	S
25	SSE	NW	N	NW	SSW	SW	NW	SSW	NW	NW	NW	SE
26	NNW	NW	NW	SW	NW	SSE	SSW	SE	WNW	NNW	SW	SE
27	NNW	WNW	SSE	WSW	N	NW	ENE	SW	SW	NW	S	SE
28	SE	NW	NNW	SE	NW	NW	WSW	NW	NNW	NW	SE	NW
29	SE		WNW	SSE	NW	WSW	SSW	NW	NW	NNW	SE	N
30	SSE		NW	SSE	NW	SSW	S	WSW	NNW	NW	NNW	NW
31	S		NW		NW		WNW	SW		NW		NNW
Drej-timi domi-nanat muaj	SE, SSE	NW	NW	NW	NW	NW	NW	NW	NW	NW	NNW	NW

4.52 St. automatik Gjakovë - Drejtimi i erës

Drejtimi i erës: 2021
Gjatësia gjeografike e st.: 20° 23' 24.01"
Lartësia mbidetare e st.: 410 m lmd
Gjerësia gjeografike e st.: 42° 25' 32.02"

Dita	I	II	III	IV	V	VI	VII	VIII	IX	X	XI	XII
1	SSW	SW	NNE	ESE	S	E	SSE	SE	N	N	NE	S
2	E	E	NE	S	S	ESE	S	SSE	ENE	WNW	E	SSE
3	WNW	SSE	W	SSW	NW	W	NNE	SSE	WNW	NE	S	SSW
4	W	SSE	S	W	S	E	NW	S	NW	ENE	SSW	E
5	SSE	S	SSE	NNW	S	ESE	WNW	SW	WNW	ESE	SSW	SSW
6	S	S	NNE	S	SSE	S	WNW	NE	NW	NW	WNW	WNW
7	WNW	SSW	NW	N	SSE	N	NW	ESE	NW	WNW	NE	E
8	NW	SSW	E	N	ENE	E	NNE	S	NW	NW	WNW	ESE
9	NW	SSE	WNW	SSE	NNW	N	NW	WNW	NW	NNE	N	ESE
10	NW	SSE	ENE	S	W	NW	NW	W	E	NW	NW	SW
11	NW	NE	ENE	SSW	SW	WNW	SW	WNW	WNW	N	ENE	WNW
12	NW	E	S	SSW	SSE	WNW	NW	W	NW	E	ENE	E
13	E	N	SSE	S	S	E	ESE	NNE	N	NE	W	E
14	WNW	N	S	NW	SE	NNE	SSW	NE	NW	NNE	ENE	E
15	N	ENE	SSE	NW	ESE	N	SSW	NW	NE	NE	NE	NW
16	NW	WNW	NW	NNW	SSE	ENE	S	WSW	SSW	E	WNW	ESE
17	SW	WSW	NW	NW	SSE	SW	WNW	SSE	SSE	NNE	WNW	NW
18	ENE	E	ENE	SSE	SSE	WNW	ESE	WNW	NW	N	NNW	N
19	WSW	S	WNW	NW	SSW	NNE	ESE	W	S	WNW	N	ENE
20	S	NNW	NW	SSE	SE	NW	WNW	WNW	S	NE	SE	NNW
21	SSE	NW	NW	S	E	SW	NNE	NE	NW	S	SW	ESE
22	S	NE	E	SSW	S	SSE	ENE	NNW	NE	S	WNW	WSW
23	SSW	W	NNE	NW	S	SW	WNW	NE	NNE	ENE	ENE	ENE
24	SSE	NE	E	NE	NW	NNW	NW	N	S	NW	NNE	S
25	S	NW	E	NE	S	SSE	NE	NW	WSW	WNW	E	S
26	NE	W	E	S	NNE	S	NW	SE	E	NE	E	S
27	NW	N	SSE	S	S	NW	W	S	NW	NW	NW	SE
28	SSW	NE	N	SSE	NNW	NW	NNW	NW	N	W	SE	W
29	SE		NW	S	NNW	S	S	WNW	NW	ESE	SSE	WNW
30	S		N	S	N	S	S	S	NW	ESE	SE	NE
31	SSE		NNW		NW		NW	NW		E		WNW
Drej-timi domi-nanat muaj	NW	NE, SSE	NW	S	S	E, S, NW	NW	WNW	NW	NE, NW	WNW	E

4.53 St. automatik Istog - Drejtimi i erës

Drejtimi i erës: 2021
Gjatësia gjeografike e st.: 20° 29' 24.50"
Lartësia mbidetare e st.: 457 m lmd
Gjerësia gjeografike e st.: 42° 46' 43.40"

Dita	I	II	III	IV	V	VI	VII	VIII	IX	X	XI	XII
1	N	SE	NW	S	SSE	WNW	NNW	SSE	WNW	ENE	ESE	NE
2	ENE	SSE	N	NW	SE	NW	NNW	SE	NW	SSE	ESE	WNW
3	WNW	S	SSE	NNW	NE	NNW	SW	ESE	ESE	SSE	SSE	N
4	NNW	ENE	NE	WSW	NE	SE	SW	NNE	SSE	SE	S	SE
5	ESE	E	SSE	ESE	SSE	SSE	NW	SSE	N	E	NE	NE
6	SSE	ENE	WNW	SE	SE	NE	NW	E	ENE	ENE	SE	SSE
7	N	SSE	ESE	NW	ESE	E	SSE	S	NE	NNE	NW	SE
8	WSW	S	ESE	WNW	NNW	WNW	SW	SE	NNE	N	W	NW
9	WNW	SSW	SSE	SSW	ESE	ESE	NNE	SSE	E	W	SW	NE
10	SSE	SE	NW	S	S	NNE	NNE	SSE	SSE	NE	ENE	S
11	S	WNW	W	SSE	ENE	NW	NNW	WNW	NW	NE	E	WNW
12	SW	NW	NE	SE	SSE	SE	NE	NE	NW	N	SW	NW
13	NE	NE	SSE	SE	SSE	WNW	SSW	ESE	NNW	WNW	S	NNW
14	SSE	NW	SSE	NW	SE	NW	SSE	SW	NW	NW	WSW	WNW
15	N	NW	WNW	E	SSE	NW	SSE	SW	SSE	SSE	NNE	W
16	NE	SE	WNW	SSE	NE	NE	NE	NNE	SW	SSE	ENE	N
17	NW	SE	WNW	W	WNW	SSE	ENE	N	ENE	SW	WNW	SSE
18	SW	S	WNW	WSW	W	ENE	N	NW	NE	WNW	S	WNW
19	SSE	E	S	SW	S	ENE	E	S	SSE	E	W	WSW
20	E	NNE	SW	WNW	WNW	E	NW	SW	SSE	S	SW	SSE
21	NE	SSE	SW	NE	N	W	NW	SSE	NNE	NNE	SSE	NW
22	NNW	SE	N	SE	S	E	WSW	SE	SSE	NE	NE	SW
23	S	SW	NW	NNW	SSE	SE	SSE	W	NW	SSE	SW	SSE
24	WNW	SSW	NE	NE	SSE	SE	SSE	SSE	SSE	SE	SE	NE
25	NNW	SSE	NNW	SE	SE	SSE	SE	E	WSW	NNW	SSE	NE
26	NW	S	SSE	SSE	SE	NW	SE	SSE	S	NE	NNE	NE
27	NNW	NW	SW	E	NW	N	SW	N	NW	SSE	N	ESE
28	SE	WNW	NW	S	NW	WSW	S	SW	WNW	ESE	SE	SSE
29	NNE		NNW	SE	NW	SE	E	SW	NE	E	NW	W
30	SE		NW	SSE	WNW	NE	SSE	SSE	ENE	WSW	WNW	NW
31	WNW		NNE		NW		W	SSE		SSE		W
Drejtimi dominanat muaj	SSE, WNW, NNW	SE	SSE	SE	SSE	SE, NW	SSE	SSE	SSE	SSE	SW	NE

4.54 St. automatik Kamenicë - Drejtimi i erës

Drejtimi i erës: 2021
Gjatësia gjeografike e st.: 21° 34' 14.12"
Lartësia mbidetare e st.: 474 m lmd
Gjerësia gjeografike e st.: 42° 35' 18.18"

Dita	I	II	III	IV	V	VI	VII	VIII	IX	X	XI	XII
1	NNW	WNW	ENE	E	NNW	NNW	N	NNW	NE	NW	NW	SSW
2	NNW	NNW	NNW	N	WNW	N	NW	WNW	ENE	NW	SSE	SE
3	SE	NW	NNW	NE	E	ENE	ENE	NW	ENE	NW	NNW	SSE
4	NNW	NW	NW	N	SW	ENE	N	N	NE	NNW	SE	NW
5	WNW	NNW	NNW	NNW	WNW	NW	NNW	WSW	ENE	NNW	ESE	NNW
6	SW	NNW	NE	WNW	WNW	NW	ENE	NE	NE	SSW	NNW	SSW
7	NNW	NNW	NNW	N	SSE	N	NNW	NNW	ENE	S	NNW	NNE
8	N	NNW	W	NNW	NE	NE	NE	S	NE	NNE	NNW	NNW
9	NNE	SE	E	NNW	S	ENE	NNW	NNW	NNW	NNW	NNE	S
10	NW	S	N	N	NW	ENE	NE	NE	NNW	WNW	SE	NW
11	N	NE	NNE	NNW	NW	NW	NNW	SE	NNW	N	S	N
12	NNW	NE	NNW	SSW	WNW	NW	NW	ENE	NNW	N	NW	NNE
13	NNW	E	NNW	NW	WNW	NNW	NW	ENE	NNW	NNW	NNW	N
14	N	N	WNW	N	W	NNW	WNW	NE	NW	N	NW	NNE
15	N	NNE	NW	E	NNW	NNW	NNW	E	NNW	NNE	NNW	N
16	N	NW	NW	NE	WNW	N	NNW	NNW	NNW	NNW	S	NE
17	N	N	N	NNW	NNW	NW	NNW	NNW	NW	N	SSW	N
18	N	N	ENE	N	N	E	NNW	N	NE	NNW	NE	NE
19	NNW	NW	NE	N	NW	NNW	NNW	NE	NW	NNW	ENE	NNW
20	NNW	N	NE	NW	WNW	N	NNW	NW	WNW	NNW	NNW	NNW
21	SSE	NW	NE	NW	NE	NNW	E	NW	N	N	NW	NNW
22	SSE	NNW	NE	NW	ESE	NW	ENE	NW	ENE	NNW	NNW	NNW
23	SSW	NNW	ENE	NNW	NNW	NW	NNW	NW	E	NE	NE	NNW
24	SSW	NW	NNW	NW	N	NNW	NW	ENE	NNW	E	NNW	NNW
25	WNW	NNW	E	NW	NNW	NNW	NW	NE	NNW	SSE	SE	SE
26	NNW	NNW	N	S	NNW	NNE	NNW	SSW	NNW	SSE	S	NW
27	N	N	NW	NW	NE	NNW	NW	NNW	NW	NNE	SW	ESE
28	NW	ENE	ENE	NW	NNW	N	W	NNW	NNW	NNW	SSE	NNW
29	SSW		N	NW	N	NNW	NNW	NNW	E	SSE	NNW	NNW
30	NW		E	W	NNW	SE	NW	NNW	N	NNW	N	NE
31	SSW		E		ENE		NNE	N		NNW		NW
Drejtimi dominanat muaj	NNW	NNW	NNW	NW	NNW	NNW	NNW	NNW	NNW	NNW	NNW	NNW

4.55 St. automatik Malishevë - Drejtimi i erës

Drejtimi i erës: 2021
Gjatësia gjeografike e st.: 20° 44' 01.56"
Lartësia mbidetare e st.: 553 m lmd
Gjerësia gjeografike e st.: 42° 28' 29.23"

Dita	I	II	III	IV	V	VI	VII	VIII	IX	X	XI	XII
1	-	-	NNE	N	SSW	NNW	S	SSW	NNE	N	ESE	S
2	-	-	NE	SSW	S	NW	N	S	NNE	W	SE	SSW
3	-	-	NW	N	NE	N	WNW	SSW	N	WSW	SSW	SSW
4	-	-	SSW	NNW	SSW	NW	SW	SSW	WNW	NNW	SSW	NNW
5	-	-	S	NNE	SSW	S	NW	SSW	N	SW	SSW	SSW
6	-	S	N	S	SSW	N	NNW	NNW	N	S	NW	NNW
7	-	SSW	N	N	S	ESE	N	NNW	NNE	SE	SW	NE
8	-	S	S	NNW	N	NE	NW	SSE	NE	NNE	WSW	S
9	-	SSE	NE	NNW	NW	N	WNW	NW	NE	NNE	N	SE
10	-	-	NNW	S	E	NNW	N	NE	SW	SE	WSW	S
11	-	-	NNE	SSW	SSW	NNW	NNE	SSW	NW	N	ESE	WSW
12	-	-	SSW	SSW	S	NNW	NE	NNE	N	N	S	NNE
13	-	-	SE	SW	SSE	N	NNE	NNW	NNE	NW	S	NNE
14	-	-	SSE	N	S	NNW	WSW	N	ESE	NNW	W	NNW
15	-	-	NNW	NNW	S	NNW	S	NE	NNW	NNW	N	ENE
16	-	-	W	N	S	NNE	W	NW	SSW	NNE	SW	WNW
17	-	-	NW	NNW	S	NW	WSW	SW	S	NNW	N	NW
18	-	-	NNE	SSW	SSW	NNW	WNW	WNW	NNW	NNW	NNE	NNW
19	-	-	WSW	N	WSW	N	NNW	N	SSW	N	NNE	NE
20	-	SSW	NNW	S	S	WNW	NNW	NNW	SSE	NW	N	NW
21	-	WSW	N	SSW	WNW	S	N	NNE	WNW	S	SE	NNW
22	-	WNW	N	SSW	S	SW	N	N	N	S	W	WSW
23	-	NE	N	NNW	S	NW	NW	NW	N	WNW	NNE	NNE
24	-	NE	NW	NNE	N	W	NNW	N	S	NE	N	S
25	-	WNW	NNE	N	S	SSW	WNW	NE	ESE	ENE	S	SSW
26	-	WSW	SW	SSW	NNE	S	WNW	SE	SW	S	ESE	SSW
27	-	NNE	S	S	S	NNW	N	SSW	W	NNW	SSW	SE
28	-	NE	NE	SE	NNE	W	NNW	SE	N	WSW	S	WSW
29	-		NNE	S	NNE	SSW	SSE	N	NE	S	SSE	S
30	-		NE	S	NNW	SSW	SSW	S	N	SE	NNW	ENE
31	-		NE		NNW		N	WNW		S		SE
Drejtimi dominanat muaj	-	NE	N, NNE, NE	N, SSW	S	NNW	N	SSW	N	S, NNW	N	S, SSW, NNW

4.56 St.automatik Podujevë/Shajkoc - Drejtimi i erës

Drejtimi i erës: 2021
Gjatësia gjeografike e st.: 21° 11' 52.40"
Lartësia mbidetare e st.: 713 m lmd
Gjerësia gjeografike e st.: 42° 56' 01.86"

Dita	I	II	III	IV	V	VI	VII	VIII	IX	X	XI	XII
1	-	-	-	-	SSE	N	NW	SSW	NNW	N	ESE	SW
2	-	-	-	-	SSW	NNW	NNW	SSW	NW	NW	E	ESE
3	-	-	-	-	N	N	NNW	W	NE	SSW	ESE	ESE
4	-	-	-	-	S	WNW	WSW	SW	NNW	WSW	E	NNW
5	-	-	-	-	SSW	SW	NNW	SSW	WNW	S	SSW	E
6	-	-	-	-	SSW	N	WNW	N	NE	E	N	NNW
7	-	-	-	NNW	SSW	SSW	NNE	N	NE	E	SSW	NW
8	-	-	-	NW	N	N	NE	SW	N	NNW	NNE	SW
9	-	-	-	WNW	E	NW	ESE	NE	NE	NNW	N	ESE
10	-	-	-	SSW	ESE	NNW	N	NW	N	NE	E	SW
11	-	-	-	WSW	SSW	WNW	E	N	NW	N	ESE	N
12	-	-	-	SW	S	S	NE	N	WNW	N	W	NNE
13	-	-	-	SW	SSW	N	NE	NNW	NW	NNW	SW	N
14	-	-	-	N	SSW	NNW	SSW	NNW	N	NNW	NE	NNW
15	-	-	-	NE	SSW	NNE	NW	NE	WSW	NW	N	NNW
16	-	-	-	NW	SSW	NW	WSW	SW	SW	N	NE	N
17	-	-	-	NNW	SSW	NNW	N	NNW	SSW	N	E	NNW
18	-	-	-	SW	WNW	NNE	NW	NW	N	N	N	NNW
19	-	-	-	N	SSW	NNE	N	NW	E	NW	N	SSW
20	-	-	-	S	S	N	NW	WNW	SSW	SW	N	WNW
21	-	-	-	SW	WNW	SSW	N	NW	N	SSW	S	WNW
22	-	-	-	WSW	SSW	S	NW	WNW	N	SW	E	N
23	-	-	-	N	SSW	NE	NW	NNE	NNW	N	NNW	SW
24	-	-	-	WNW	NNE	NNW	NE	N	WSW	N	N	SSW
25	-	-	-	W	S	SE	S	N	NW	ESE	ESE	SSW
26	-	-	-	SSW	NNW	N	SW	S	S	ESE	ESE	S
27	-	-	-	S	NNW	NW	SW	N	NE	N	S	SE
28	-	-	-	SW	NW	NE	WSW	N	N	WNW	SSE	SE
29	-		-	SSW	N	SSW	SW	N	ESE	ESE	N	N
30	-		-	SW	NNW	SSW	SSW	WSW	N	ESE	NNW	NW
31	-		-		NNW		NNW	NNW		WSW		E
Drej-timi domi-nanat muaj	-	-	-	SW	SSW	N	NW	N	N	N	N	NNW

4.57 St. automatik Prizren - Drejtimi i erës

Drejtimi i erës: 2021
Gjatësia gjeografike e st.: 20° 44' 08.41"
Lartësia mbidetare e st.: 402 m lmd
Gjerësia gjeografike e st.: 42° 14' 51.04"

Dita	I	II	III	IV	V	VI	VII	VIII	IX	X	XI	XII
1	W	SW	ENE	N	W	ENE	SW	WSW	ENE	E	SSW	WSW
2	SW	SW	ENE	SW	WSW	N	SW	WSW	ENE	N	WSW	WSW
3	SW	SW	WSW	ENE	ENE	ENE	ENE	SW	ENE	SSW	E	WSW
4	SW	SSW	WSW	NNE	WSW	E	SSW	WSW	E	SW	WSW	N
5	WSW	ENE	WSW	N	WSW	SW	N	SW	NE	S	ENE	SW
6	SSW	SW	ENE	WSW	WSW	WSW	N	N	ENE	ENE	ENE	N
7	SSW	WSW	ENE	ENE	WSW	ESE	ENE	ENE	ENE	ESE	NNE	ENE
8	N	WSW	SW	E	ENE	E	N	WSW	SSW	NNE	N	SW
9	WSW	SW	SSW	ENE	ENE	SSW	SW	WSW	E	SSW	NW	SW
10	SW	SW	E	SSW	ENE	N	ENE	-	SSW	E	SSW	WSW
11	SW	ENE	E	SW	SW	NNW	ENE	-	N	ENE	N	E
12	E	E	SW	E	WSW	E	N	-	N	E	SE	E
13	E	E	WSW	SW	WSW	E	NNE	-	ENE	NE	N	ENE
14	E	ENE	WSW	WSW	SW	ENE	NNE	-	NNE	ENE	N	ENE
15	N	NE	E	ENE	SW	ENE	N	-	SSW	NNE	S	ENE
16	ENE	E	SW	ENE	SW	ENE	N	-	SW	E	SSW	ENE
17	SW	E	NNE	WSW	SW	ENE	SW	WSW	WSW	ENE	N	E
18	ENE	ENE	ENE	WSW	WSW	SW	SSW	ENE	WSW	ENE	-	ENE
19	SW	WSW	N	ENE	SW	ENE	SW	ENE	WSW	N	E	E
20	SW	E	N	WSW	SSW	S	ENE	WSW	WSW	SW	E	ENE
21	WSW	N	SW	SW	E	SSW	ENE	ENE	N	WSW	N	ESE
22	SW	S	-	SW	WSW	SW	ENE	NE	E	WSW	ENE	E
23	WSW	N	E	ENE	WSW	E	ENE	SW	ENE	SSW	E	SW
24	W	ENE	E	ENE	SW	NE	SW	N	SW	ENE	SW	WSW
25	WSW	SE	N	SW	NNE	WSW	N	ENE	N	ENE	NNW	SW
26	ENE	E	SW	WSW	ENE	WSW	E	SW	SSW	S	SSW	WSW
27	ENE	ENE	WSW	SW	WSW	N	SSE	WSW	SSW	SW	SW	SW
28	WSW	ENE	ENE	SSW	ENE	N	SW	E	ENE	ENE	WSW	S
29	WSW		ENE	SW	ENE	SW	SW	NNE	SSE	S	SSW	NE
30	SW		E	SE	E	WSW	WSW	S	N	SSW	E	ENE
31	W		ENE		NNE		S	SSW		SSW		SW
Drej-timi domi-nanat muaj	SW	ENE	ENE	ENE, SW	WSW	ENE	ENE, SW	WSW	ENE	ENE	N	ENE

4.58 St. automatik Tugjec - Drejtimi i erës

Drejtimi i erës: 2021
Gjatësia gjeografike e st.: 21° 33' 19.46"
Lartësia mbidetare e st.: 1042 m lmd
Gjerësia gjeografike e st.: 42° 41' 13.20"

Dita	I	II	III	IV	V	VI	VII	VIII	IX	X	XI	XII
1	SSW	ESE	WNW	NW	ESE	WNW	W	SSW	W	NNW	ESE	SSW
2	SE	SE	NNW	W	SSW	W	NNW	SW	NW	SE	ESE	SE
3	ESE	SSW	N	N	SW	W	W	SW	N	ESE	ESE	SE
4	ESE	SW	SSW	SSE	N	N	WSW	SSW	N	ESE	ESE	SE
5	ESE	ESE	SSW	SE	SW	SW	W	SW	NNE	ESE	ESE	SE
6	ESE	SSW	NW	ESE	SSW	W	WNW	N	NNW	SE	NNW	ESE
7	S	ESE	SE	N	SSW	NNW	NNE	NNE	NNW	E	ESE	-
8	-	SE	NNE	NW	NNW	NNW	N	WSW	NE	NNE	N	SE
9	-	SSE	N	W	ESE	WNW	NNE	NE	NNE	N	NNW	ESE
10	-	S	NNW	SSW	E	NE	ESE	NNE	N	ENE	ESE	ESE
11	-	ESE	ESE	SE	E	NNW	SE	NNW	NNE	NNW	ESE	E
12	-	N	ESE	SW	WSW	N	ESE	NNW	NNW	W	ESE	S
13	-	NNW	SW	SSW	SSW	W	SE	NNW	N	N	ESE	-
14	-	NW	SW	N	SSW	WNW	ESE	N	W	NNW	E	-
15	-	WNW	SW	NNW	WSW	NW	ESE	NE	W	NNW	N	-
16	-	W	W	N	SW	W	WSW	E	SW	NNW	NE	-
17	-	W	W	N	SW	ESE	W	SSW	SW	N	SE	-
18	-	WSW	W	NNW	W	N	NNE	N	N	NNW	N	-
19	SE	SE	N	NNW	WSW	NNW	NNW	N	SSW	N	NNW	-
20	SSW	NNW	NNW	SW	WNW	N	NW	NNE	SSW	ESE	WNW	W
21	SE	SE	N	SW	W	WSW	W	N	N	SSW	ESE	W
22	ESE	ESE	N	SSW	SW	SW	NNW	N	NNW	S	SE	NNW
23	ESE	N	W	NNW	SSW	N	N	ESE	NNW	N	NW	SE
24	SE	N	NW	NNW	N	WSW	N	N	SW	NNW	N	S
25	SSW	N	NNW	N	SE	SW	E	N	W	E	ESE	SSW
26	S	N	WSW	SE	N	SW	ESE	SE	WSW	ESE	SE	SE
27	SSW	NW	SSW	ESE	NNW	NNE	NNE	N	W	N	SE	ESE
28	WSW	N	N	E	W	NNE	SW	N	N	N	ESE	ESE
29	S		NNW	SSW	N	SW	SW	NNW	ENE	ESE	SSW	ESE
30	E		NNE	SSW	N	SSW	SW	NNE	N	SE	WNW	NW
31	ESE		NNW		W		N	WSW		E		W
Drej-timi domi-nanat muaj	ESE	N	N, NNW	N	SSW	N, SW, W	ESE, W	N	N	N, NNW	ESE	SE

4.59 Ferizaj - Shpejtësia max. e erës

Shpejtësia max. e erës (m/s): 2021
Gjatësia gjeografike e st.: 21° 08' 13.31"
Lartësia mbidetare e st.: 578 m lmd
Gjerësia gjeografike e st.: 42° 22' 32.45"

Dita	I	II	III	IV	V	VI	VII	VIII	IX	X	XI	XII
1	1.6	3.0	1.6	3.2	1.8	3.4	3.2	6.4	3.6	1.8	1.2	2.0
2	6.0	0.0	4.2	3.8	4.2	2.4	2.0	6.8	3.6	1.5	4.9	2.2
3	5.6	2.2	2.2	5.2	3.9	2.4	4.2	1.6	3.0	2.4	3.2	2.2
4	1.8	4.2	1.6	1.6	1.6	1.6	2.0	3.2	1.8	1.5	7.4	2.6
5	0.8	3.6	6.4	2.4	2.6	2.4	2.2	7.5	2.2	3.6	4.6	3.0
6	4.6	1.4	3.6	5.8	3.8	2.4	4.2	1.8	2.2	5.4	2.8	3.6
7	1.8	3.6	2.4	3.8	3.2	1.4	1.4	2.5	4.6	9.4	2.2	2.8
8	5.4	4.6	1.6	3.5	3.8	2.2	1.8	2.2	3.2	3.0	2.0	2.2
9	5.6	7.6	2.6	2.4	3.2	3.2	4.0	2.4	3.8	1.8	3.5	2.2
10	2.6	3.2	5.6	1.8	3.0	1.8	2.4	3.8	2.8	2.8	1.6	2.8
11	5.2	5.2	2.8	2.2	2.7	2.4	2.8	2.8	4.4	3.8	3.8	5.0
12	3.4	4.4	2.6	3.6	4.4	3.6	1.8	2.4	1.6	1.9	1.4	2.5
13	2.4	2.8	2.8	6.4	2.6	3.6	1.8	4.2	2.8	1.6	1.2	3.6
14	1.2	4.2	2.0	2.8	3.8	5.2	2.2	2.8	3.4	3.6	1.2	2.2
15	2.4	3.6	2.6	2.6	1.6	3.4	2.4	2.6	1.6	5.0	2.4	1.8
16	3.8	2.6	2.4	4.2	5.0	1.4	6.4	2.4	2.0	3.5	6.4	1.4
17	4.2	1.2	3.6	2.0	2.2	2.4	3.2	3.2	3.0	1.6	1.6	3.8
18	2.2	2.4	3.6	3.2	3.2	2.8	2.2	3.2	2.4	1.8	2.2	3.2
19	1.6	2.2	2.6	3.8	2.6	2.4	3.0	2.8	4.2	1.8	2.2	1.2
20	1.2	1.2	2.5	4.4	3.8	2.8	2.2	2.8	6.6	1.8	2.0	3.7
21	4.4	3.2	2.2	2.4	2.8	0.8	3.4	2.6	3.2	2.2	3.0	5.2
22	2.6	1.6	2.8	1.6	2.4	2.2	5.4	2.2	2.2	1.8	3.2	2.2
23	5.6	2.8	4.4	2.2	2.4	2.6	4.0	3.2	2.6	5.2	4.2	1.8
24	7.6	3.6	6.2	3.4	2.6	1.6	2.6	6.0	1.2	1.8	1.8	2.2
25	7.2	2.2	4.2	3.0	3.6	3.2	1.6	3.6	1.4	8.0	1.6	2.4
26	4.6	1.6	1.2	2.2	2.0	2.8	3.2	3.6	1.6	2.0	11.0	2.8
27	5.6	6.4	0.8	4.6	3.2	3.4	1.6	3.0	2.2	1.2	2.2	2.0
28	6.2	1.6	3.8	3.4	11.6	1.2	1.8	2.4	2.8	0.8	2.0	1.2
29	1.6		4.2	2.6	3.2	3.4	4.4	3.0	3.2	5.2	3.2	2.4
30	3.2		4.4	3.0	2.2	3.2	2.2	5.2	2.2	2.4	2.2	2.6
31	10.6		4.8		2.4		2.8	5.5		1.2		2.6
Mes	4.0	3.1	3.2	3.2	3.3	2.6	2.9	3.5	2.8	2.9	3.1	2.6
Min	0.8	0.0	0.8	1.6	1.6	0.8	1.4	1.6	1.2	0.8	1.2	1.2
Dita	5	2	27	4+	4+	21	7	3	24	28	1+	19+
Max	10.6	7.6	6.4	6.4	11.6	5.2	6.4	7.5	6.6	9.4	11.0	5.2
Dita	31	9	5	13	28	14	16	5	20	7	26	21
Std	2.3	1.6	1.4	1.2	1.8	0.9	1.2	1.5	1.1	2.0	2.1	0.9

4.60 Pejë - Shpejtësia max. e erës

Shpejtësia max. e erës (m/s): 2021
Gjatësia gjeografike e st.: 20° 18' 18.30"
Lartësia mbidetare e st.: 498 m lmd
Gjerësia gjeografike e st.: 42° 39' 56.30"

Dita	I	II	III	IV	V	VI	VII	VIII	IX	X	XI	XII
1	2.0	1.0	1.0	1.5	1.5	3.3	4.0	1.5	1.0	0.5	0.6	0.6
2	0.8	1.0	1.2	4.0	6.2	1.3	1.2	2.0	1.7	4.0	0.6	1.0
3	0.6	0.6	4.0	2.0	1.8	1.4	2.0	2.5	2.0	3.5	0.5	2.0
4	0.8	1.5	1.0	1.0	1.4	1.5	1.0	3.0	2.0	3.5	2.0	1.0
5	1.0	1.5	1.2	2.0	1.8	3.2	1.6	3.0	0.5	3.0	1.2	1.0
6	1.2	1.2	1.5	1.5	1.4	1.2	1.8	2.5	2.0	1.0	1.0	0.6
7	0.8	1.2	1.5	1.0	1.2	0.6	2.4	2.5	1.5	1.2	0.5	1.2
8	0.6	2.0	1.0	2.0	2.8	1.0	2.8	1.5	1.5	2.5	0.5	4.0
9	0.6	1.0	2.5	2.5	3.0	2.8	3.8	1.5	1.0	0.5	1.5	0.9
10	0.8	1.5	1.0	2.0	2.8	3.5	3.4	1.2	3.0	0.8	1.0	1.0
11	0.6	6.0	2.0	1.0	3.0	2.4	4.0	2.5	2.0	1.0	1.2	1.1
12	0.8	1.5	1.5	1.5	2.4	2.6	2.0	1.2	3.0	1.0	0.5	1.5
13	1.2	1.0	1.0	1.6	1.2	1.9	1.5	1.5	2.0	0.5	0.6	1.5
14	3.5	4.0	1.0	1.6	1.7	1.8	1.4	4.0	3.5	0.5	0.5	1.0
15	0.6	2.3	4.0	1.0	1.3	1.8	1.2	2.0	3.5	1.0	1.2	0.8
16	2.0	1.0	4.0	0.6	2.8	1.4	1.6	1.0	1.0	0.5	0.6	1.7
17	0.9	1.0	6.0	2.0	1.4	10.0	1.0	1.0	2.5	1.0	1.2	8.3
18	0.9	2.4	2.5	1.0	3.2	3.2	1.0	0.6	1.0	1.0	0.6	2.4
19	0.6	0.8	1.0	0.6	1.6	1.4	2.2	1.2	1.0	3.0	1.0	1.5
20	1.0	0.8	0.5	1.2	2.8	2.8	1.6	1.5	1.0	1.5	0.8	3.9
21	0.8	2.5	2.0	2.5	2.3	1.2	1.5	1.2	1.0	1.0	0.6	4.2
22	1.0	2.5	2.0	1.0	1.4	1.2	1.5	2.0	1.0	0.6	0.6	0.5
23	1.5	0.6	5.0	1.0	1.2	2.0	1.2	2.0	2.5	0.4	0.5	0.8
24	1.2	1.0	1.5	1.0	1.5	1.0	1.5	1.2	1.0	1.0	0.6	0.7
25	2.5	4.0	1.5	2.5	2.2	1.0	2.0	1.0	4.2	1.5	0.5	0.7
26	1.0	4.0	1.5	2.5	1.9	1.0	1.0	1.0	2.5	2.5	1.0	0.7
27	3.0	3.0	1.5	1.5	1.8	1.2	2.0	1.0	0.6	1.5	0.6	0.9
28	5.0	1.5	1.2	1.0	3.6	2.0	1.0	1.5	0.5	1.5	1.2	0.5
29	1.0		1.5	1.0	1.4	2.2	1.0	1.5	1.0	1.5	1.0	0.7
30	1.0		2.0	1.2	0.7	0.7	1.0	2.0	0.5	2.5	5.5	2.2
31	0.5		2.0		2.4		1.5	1.5		3.0		0.9
Mes	1.3	1.9	2.0	1.6	2.1	2.1	1.8	1.7	1.7	1.6	1.0	1.6
Min	0.5	0.6	0.5	0.6	0.7	0.6	1.0	0.6	0.5	0.4	0.5	0.5
Dita	31	3+	20	16+	30	7	4+	18	5+	23	3+	22+
Max	5.0	6.0	6.0	4.0	6.2	10.0	4.0	4.0	4.2	4.0	5.5	8.3
Dita	28	11	17	2	2	17	1+	14	25	2	30	17
Std	1.0	1.3	1.3	0.7	1.0	1.7	0.9	0.8	1.0	1.1	0.9	1.6

4.61 Prishtinë - Shpejtësia max. e erës

Shpejtësia max. e erës (m/s): 2021
Gjatësia gjeografike e st.: 21° 08' 13.49"
Lartësia mbidetare e st.: 573 m lmd
Gjerësia gjeografike e st.: 42° 38' 56.36"

Dita	I	II	III	IV	V	VI	VII	VIII	IX	X	XI	XII
1	1.7	0.5	4.9	3.9	1.2	9.9	2.9	3.1	3.7	3.3	2.7	4.2
2	4.4	0.4	0.0	0.0	10.3	0.0	4.9	12.0	2.7	2.8	3.3	6.2
3	3.8	2.0	3.9	4.4	4.5	2.9	2.1	2.3	2.7	1.4	0.0	6.2
4	2.2	4.5	4.5	2.9	1.5	1.7	2.6	5.9	2.3	1.9	7.2	1.6
5	2.7	2.9	6.7	3.2	5.9	1.1	2.9	12.3	4.8	3.9	3.3	5.1
6	6.9	1.5	3.3	6.0	5.9	2.2	3.3	3.7	0.2	5.8	3.0	5.9
7	2.7	2.9	2.4	4.9	3.9	0.0	5.3	3.4	4.9	10.3	-	2.5
8	4.9	4.0	1.0	2.7	4.5	0.0	2.3	1.2	3.3	5.7	4.8	1.4
9	3.2	5.9	3.7	2.1	1.4	3.7	0.0	2.2	2.3	2.1	5.9	8.2
10	2.4	6.9	5.0	4.9	1.7	2.3	1.9	1.0	0.0	3.8	1.9	2.0
11	2.9	6.7	2.7	3.5	1.5	2.7	1.9	8.0	2.0	4.5	1.3	6.8
12	4.9	5.7	1.3	3.5	7.9	1.8	1.3	6.9	1.6	4.3	0.0	1.6
13	2.9	3.7	2.8	2.7	5.0	1.3	0.0	4.2	5.2	3.7	1.4	3.6
14	1.9	5.9	3.1	4.4	9.9	6.9	0.0	2.5	1.0	7.9	1.3	5.3
15	1.3	3.9	4.3	3.2	2.0	4.9	5.3	1.3	1.1	6.6	2.6	3.3
16	2.5	0.0	6.5	4.9	3.4	3.3	3.2	0.0	0.9	1.4	2.3	1.7
17	4.9	0.7	8.9	3.3	5.7	2.9	1.4	4.9	2.5	0.8	2.0	9.4
18	2.9	0.0	3.3	2.2	2.0	0.0	2.4	4.7	2.4	2.7	5.1	3.3
19	0.0	0.0	0.0	2.7	10.9	2.3	0.0	3.7	1.4	2.3	1.2	1.3
20	1.8	2.0	4.7	4.1	1.6	4.0	2.1	3.3	15.0	0.0	1.3	3.7
21	2.3	1.5	4.1	0.0	4.3	2.0	3.3	1.4	2.0	10.2	2.3	4.9
22	5.1	2.7	5.7	4.9	2.6	2.0	4.2	2.8	2.3	3.9	0.6	0.9
23	4.4	0.0	4.1	3.9	6.5	0.4	5.9	1.9	3.3	1.8	5.0	0.0
24	7.2	3.9	5.9	3.1	0.7	2.9	1.8	8.9	2.9	3.5	2.9	10.3
25	10.0	0.0	5.2	2.1	5.2	1.5	1.2	2.9	1.3	5.9	2.9	3.1
26	5.0	0.0	3.3	1.0	4.9	3.3	0.0	0.0	2.2	2.9	11.0	2.8
27	6.2	5.7	3.9	1.9	3.7	2.6	0.0	1.9	2.9	2.3	4.8	3.9
28	3.0	5.1	2.9	3.9	9.7	0.0	0.0	1.9	3.9	0.0	4.0	0.0
29	3.5		3.7	2.9	1.9	0.0	4.5	1.9	1.7	3.7	0.5	2.3
30	1.4		6.0	3.0	5.0	3.7	3.7	2.9	6.1	3.9	3.0	4.9
31	4.7		3.3		4.7		1.8	2.9		1.4		0.0
Mes	3.7	2.8	3.9	3.2	4.5	2.4	2.3	3.7	3.0	3.7	3.0	3.8
Min	0.0	0.0	0.0	0.0	0.7	0.0	0.0	0.0	0.0	0.0	0.0	0.0
Dita	19	16+	2+	2+	24	2+	9+	16+	10	20+	3+	23+
Max	10.0	6.9	8.9	6.0	10.9	9.9	5.9	12.3	15.0	10.3	11.0	10.3
Dita	25	10	17	6	19	1	23	5	20	7	26	24
Std	2.0	2.3	1.9	1.4	2.9	2.2	1.8	3.1	2.7	2.5	2.3	2.7

4.62 St. automatik Dragash - Shpejtësia max. e erës

Shpejtësia max. e erës (m/s): 2021
Gjatësia gjeografike e st.: 20° 38' 55.05"
Lartësia mbidetare e st.: 1047 m lmd
Gjerësia gjeografike e st.: 42° 03' 59.42"

Dita	I	II	III	IV	V	VI	VII	VIII	IX	X	XI	XII
1	7.5	5.8	7.3	7.3	12.2	6.4	9.2	8.2	8.2	6.7	5.8	11.0
2	7.0	3.3	7.9	6.4	13.0	6.6	5.5	9.9	7.5	6.2	7.1	13.1
3	11.2	6.2	7.9	8.9	5.8	6.8	5.8	8.9	5.6	5.1	11.1	14.3
4	5.6	6.2	7.6	6.3	6.6	5.5	3.6	8.6	5.5	4.5	14.7	25.9
5	8.0	4.8	7.5	4.1	9.6	5.2	5.1	14.1	6.3	3.7	15.4	8.4
6	12.5	10.0	7.6	8.9	6.9	6.9	6.8	4.7	4.8	4.0	6.9	8.4
7	9.7	9.3	5.0	7.4	7.8	2.8	4.9	5.7	7.5	7.7	5.2	7.5
8	9.8	11.7	4.8	5.7	6.3	7.8	7.0	5.0	5.0	5.5	4.5	3.8
9	7.1	17.9	5.1	6.5	7.4	8.8	5.2	6.3	5.2	4.7	7.2	10.4
10	-	11.1	7.6	6.8	6.3	8.8	6.6	6.0	5.3	2.9	4.6	6.5
11	10.2	9.0	6.4	4.2	5.1	6.8	5.5	8.0	5.3	5.7	2.6	7.2
12	-	7.5	7.2	5.3	10.1	7.7	4.9	8.5	7.1	7.0	3.2	1.8
13	8.2	8.2	6.0	6.8	9.4	6.9	4.7	7.0	7.2	5.7	4.5	8.8
14	6.8	11.3	8.3	8.6	7.2	7.0	5.0	6.8	6.5	8.3	3.9	7.3
15	6.8	10.1	7.3	6.1	4.3	8.4	5.1	8.6	5.2	5.5	6.0	5.9
16	8.4	6.1	5.2	6.7	8.9	7.5	6.9	4.8	7.2	5.8	5.0	7.9
17	3.8	3.0	6.4	4.4	8.0	6.1	4.6	8.0	9.6	4.8	4.7	8.7
18	4.9	6.9	4.9	5.0	7.2	6.4	6.3	7.9	6.3	4.6	5.9	8.3
19	7.6	5.5	6.6	4.1	8.5	5.0	5.4	7.5	5.5	4.9	6.2	4.7
20	8.5	6.8	5.7	6.0	6.9	5.6	5.2	5.8	10.2	4.6	8.6	5.7
21	8.8	4.8	5.5	7.9	6.5	9.1	7.3	9.6	5.9	8.6	5.7	4.7
22	12.2	3.5	8.1	8.9	7.0	8.6	8.7	6.2	5.8	4.8	3.1	5.4
23	9.6	5.2	11.0	5.7	5.5	5.3	6.2	4.8	9.9	6.1	6.3	5.8
24	10.6	7.2	6.0	7.1	5.5	5.9	7.5	5.3	4.2	5.0	4.5	8.7
25	10.8	7.6	6.0	7.4	9.5	7.3	4.6	5.5	6.3	5.7	4.4	9.5
26	10.8	5.6	4.8	7.0	6.9	7.6	4.4	4.4	4.3	6.0	9.6	12.2
27	11.8	8.7	4.9	8.3	5.7	6.2	4.3	6.9	5.4	5.6	11.0	10.3
28	6.9	10.6	4.8	6.4	7.5	6.5	5.4	6.1	7.2	5.1	9.9	3.1
29	9.7		5.8	9.8	6.8	7.0	4.5	7.5	4.6	5.0	5.9	4.6
30	9.1		9.1	8.7	6.3	9.0	6.4	5.3	6.5	4.9	11.4	9.7
31	8.3		9.5		6.1		4.1	5.4		4.8		6.5
Mes	8.7	7.6	6.7	6.8	7.4	6.8	5.7	7.0	6.4	5.5	6.8	8.3
Min	3.8	3.0	4.8	4.1	4.3	2.8	3.6	4.4	4.2	2.9	2.6	1.8
Dita	17	17	8+	5+	15	7	4	26	24	10	11	13
Max	12.5	17.9	11.0	9.8	13.0	9.1	9.2	14.1	10.2	8.6	15.4	25.9
Dita	6	9	23	29	2	21	1	5	20	21	5	4
Std	2.1	3.2	1.6	1.6	2.0	1.4	1.3	2.0	1.6	1.2	3.3	4.4

4.63 St. automatik Gjakovë - Shpejtësia max. e erës

Shpejtësia max. e erës (m/s): 2021
Gjatësia gjeografike e st.: 20° 23' 24.01"
Lartësia mbidetare e st.: 410 m lmd
Gjerësia gjeografike e st.: 42° 25' 32.02"

Dita	I	II	III	IV	V	VI	VII	VIII	IX	X	XI	XII
1	7.9	4.8	6.3	3.4	9.7	4.7	9.2	8.9	4.9	5.9	3.3	10.7
2	3.2	2.7	4.3	9.7	11.3	4.0	5.3	13.0	7.3	2.9	3.3	8.3
3	4.2	10.0	3.1	11.3	6.1	3.0	5.0	9.0	5.6	2.5	6.5	13.4
4	2.9	8.4	9.8	3.5	6.3	3.9	2.5	10.0	4.6	2.8	9.5	2.5
5	7.5	4.4	9.7	4.5	12.9	4.2	5.7	12.9	6.3	3.1	8.5	6.5
6	8.3	12.8	6.4	10.5	9.6	8.3	4.5	3.9	6.8	3.3	5.9	4.2
7	4.0	18.3	3.6	6.6	11.3	3.6	3.4	4.0	7.9	9.7	2.2	6.1
8	3.7	9.6	4.2	5.6	6.2	6.2	4.5	5.7	6.1	8.1	4.2	4.3
9	2.4	9.1	7.1	4.3	5.2	9.7	8.9	4.4	5.4	4.9	6.3	6.9
10	4.3	9.3	6.0	7.3	2.9	10.1	6.8	4.1	3.1	5.8	3.5	5.4
11	4.0	7.0	3.1	4.9	4.7	5.8	5.7	5.5	3.5	5.3	2.4	4.5
12	2.9	4.9	8.9	8.5	10.6	4.3	4.0	6.3	4.2	4.9	2.0	5.7
13	5.8	9.7	8.0	8.0	8.8	5.6	3.8	5.8	4.4	3.2	1.9	7.1
14	6.1	11.6	8.9	5.9	9.7	9.0	6.4	5.2	5.7	8.1	2.5	5.3
15	4.0	6.9	5.8	5.3	6.5	5.8	6.9	5.4	3.4	4.7	4.9	3.2
16	8.2	2.7	8.4	7.6	9.4	5.2	6.6	5.8	5.1	4.2	4.9	4.6
17	3.0	2.4	7.8	7.6	11.6	5.6	3.7	13.1	9.5	4.2	3.5	11.2
18	4.8	3.0	5.1	6.6	7.1	3.7	6.0	6.1	5.3	3.8	4.5	10.5
19	3.5	4.5	5.5	5.0	9.1	6.3	3.0	5.2	7.9	3.9	5.0	2.9
20	9.2	3.7	6.1	6.9	5.7	3.3	4.1	4.2	13.4	2.5	2.8	6.3
21	8.8	4.2	5.8	6.7	4.8	6.1	5.8	5.3	7.4	12.3	3.2	3.4
22	10.8	2.8	5.8	7.3	9.6	6.4	5.3	5.5	6.6	7.6	3.1	2.3
23	9.3	2.4	8.3	2.6	8.8	3.2	5.8	3.4	5.4	6.7	3.2	2.4
24	9.0	4.6	6.7	7.5	5.0	6.2	4.0	4.2	5.8	5.5	4.8	10.1
25	8.8	4.3	5.0	3.4	8.4	7.2	2.8	4.9	2.9	6.3	2.4	11.3
26	5.7	3.1	3.8	9.7	5.1	9.2	4.5	4.8	2.4	3.2	3.5	8.7
27	4.2	8.7	6.4	9.9	11.3	3.7	3.5	7.4	3.6	4.5	6.0	6.4
28	7.8	6.8	6.2	6.3	4.9	3.4	3.7	5.5	5.3	2.9	11.0	2.7
29	15.5		4.6	9.3	3.7	6.3	7.3	4.7	4.9	2.8	6.0	2.4
30	7.1		5.4	8.1	5.8	13.3	11.9	4.3	5.4	3.1	8.1	9.2
31	7.7		6.4		6.8		4.7	4.6		2.5		3.1
Mes	6.3	6.5	6.2	6.8	7.7	5.9	5.3	6.2	5.7	4.9	4.6	6.2
Min	2.4	2.4	3.1	2.6	2.9	3.0	2.5	3.4	2.4	2.5	1.9	2.3
Dita	9	17+	3+	23	10	3	4	23	26	3+	13	22
Max	15.5	18.3	9.8	11.3	12.9	13.3	11.9	13.1	13.4	12.3	11.0	13.4
Dita	29	7	4	3	5	30	30	17	20	21	28	3
Std	3.0	3.8	1.8	2.3	2.7	2.5	2.0	2.7	2.2	2.3	2.3	3.2

4.64 St. automatik Istog - Shpejtësia max. e erës

Shpejtësia max. e erës (m/s): 2021
Gjatësia gjeografike e st.: 20° 29' 24.50"
Lartësia mbidetare e st.: 457 m lmd
Gjerësia gjeografike e st.: 42° 46' 43.40"

Dita	I	II	III	IV	V	VI	VII	VIII	IX	X	XI	XII
1	3.0	2.6	9.1	2.7	3.2	8.8	5.0	2.6	8.3	3.4	1.8	3.4
2	1.8	2.4	3.0	8.3	8.1	2.4	5.3	4.9	9.5	3.3	2.1	5.9
3	2.9	1.9	2.9	7.4	5.2	6.1	5.5	3.1	3.2	3.1	2.9	7.7
4	2.5	3.6	3.6	2.6	4.0	3.9	2.2	2.4	3.1	2.0	6.7	2.1
5	2.4	2.4	5.0	3.4	6.3	3.3	6.8	12.3	4.5	2.8	5.3	3.6
6	6.5	3.3	9.7	6.2	4.8	3.7	3.4	3.6	4.7	5.0	3.1	3.1
7	2.6	11.3	3.1	7.5	3.3	1.9	4.3	3.0	6.4	9.9	1.3	5.4
8	2.8	8.3	3.3	6.2	14.2	7.1	2.9	3.0	5.0	6.5	2.0	3.4
9	1.4	4.5	4.5	2.9	4.7	5.5	3.8	2.7	3.2	3.1	2.2	4.6
10	2.8	5.4	6.7	4.5	3.0	7.6	5.2	3.1	3.8	4.8	4.4	3.5
11	2.1	16.9	7.1	3.0	2.5	5.5	3.0	6.7	5.9	4.1	3.2	8.4
12	1.6	12.2	3.5	3.7	5.7	4.0	4.9	5.3	9.5	7.2	1.6	4.9
13	8.0	6.7	3.3	5.0	7.4	13.5	3.0	4.5	6.1	5.4	1.6	8.1
14	8.1	16.3	5.1	7.0	4.3	12.4	2.9	3.1	4.9	10.3	1.9	6.8
15	5.7	12.8	17.4	3.1	3.7	5.9	3.6	2.6	3.2	1.7	2.3	5.8
16	5.7	3.7	16.2	2.7	3.5	5.7	5.7	3.0	2.2	1.9	2.6	3.9
17	2.7	2.6	16.7	4.1	7.6	3.5	4.7	9.8	3.4	1.8	2.2	9.2
18	2.3	4.2	6.2	2.2	4.7	3.6	3.9	4.6	2.5	8.3	2.8	21.1
19	2.0	2.2	2.7	2.0	4.8	5.6	3.7	3.1	2.6	3.0	5.7	2.7
20	4.8	2.8	2.3	3.5	16.1	4.0	11.9	2.4	7.0	1.9	2.5	6.7
21	2.3	2.7	1.9	2.8	10.6	5.4	10.6	3.8	3.5	4.4	1.5	5.7
22	4.6	2.3	11.2	4.4	4.8	2.5	6.0	2.6	3.9	2.0	2.1	1.7
23	4.1	2.0	20.7	3.8	3.4	2.7	3.2	2.9	4.9	2.3	2.5	1.9
24	4.0	2.6	9.8	3.2	2.8	3.1	3.7	3.3	2.6	3.6	1.8	3.9
25	5.7	2.6	8.7	3.3	6.9	2.8	2.6	3.7	3.1	4.9	1.8	4.7
26	14.9	2.1	2.8	5.3	3.8	7.9	3.0	2.7	2.0	3.6	4.4	3.1
27	17.3	13.8	3.7	4.3	6.7	3.7	2.6	2.8	7.6	1.8	2.9	3.2
28	3.5	7.9	5.2	4.7	12.3	2.7	4.8	3.1	4.4	1.9	5.2	2.3
29	5.3		4.2	3.5	5.5	3.0	3.6	3.0	3.4	4.3	7.0	2.4
30	3.4		11.0	3.1	4.1	3.4	3.2	4.2	3.9	2.5	17.1	13.7
31	3.8		7.6		6.2		4.0	2.5		2.5		2.3
Mes	4.5	5.8	7.0	4.2	5.9	5.0	4.5	3.9	4.6	4.0	3.5	5.3
Min	1.4	1.9	1.9	2.0	2.5	1.9	2.2	2.4	2.0	1.7	1.3	1.7
Dita	9	3	21	19	11	7	4	4+	26	15	7	22
Max	17.3	16.9	20.7	8.3	16.1	13.5	11.9	12.3	9.5	10.3	17.1	21.1
Dita	27	11	23	2	20	13	20	5	2+	14	30	18
Std	3.6	4.7	5.0	1.7	3.3	2.8	2.1	2.2	2.1	2.3	3.0	3.9

4.65 St. automatik Kamenicë - Shpejtësia max. e erës

Shpejtësia max. e erës (m/s): 2021
Gjatësia gjeografike e st.: 21° 34' 14.12"
Lartësia mbidetare e st.: 474 m lmd
Gjerësia gjeografike e st.: 42° 35' 18.18"

Dita	I	II	III	IV	V	VI	VII	VIII	IX	X	XI	XII
1	4.3	5.7	7.0	7.2	5.0	5.8	5.8	4.1	5.7	3.7	4.5	2.5
2	4.3	3.4	5.3	4.7	13.1	4.9	5.4	7.6	7.6	4.0	3.7	2.7
3	5.3	5.1	4.8	5.5	7.2	6.2	4.6	4.5	5.9	4.6	3.9	5.5
4	3.2	6.4	5.8	4.0	4.9	6.2	4.8	4.8	6.5	5.0	7.4	3.4
5	5.9	4.9	8.1	3.0	6.0	3.8	3.8	6.2	6.5	5.4	5.6	4.2
6	5.3	4.6	6.6	8.1	6.6	4.5	7.2	8.4	5.0	5.3	8.4	6.1
7	4.4	4.1	5.8	5.0	5.3	2.7	4.8	4.3	6.2	2.9	4.9	3.7
8	7.3	10.2	5.8	6.7	5.9	5.1	4.5	5.5	5.5	3.8	5.1	3.5
9	2.9	5.0	5.9	4.9	4.5	4.3	4.3	4.3	3.9	4.0	5.5	8.0
10	5.5	4.3	6.2	4.0	4.5	5.9	5.2	5.1	5.0	2.1	5.5	3.4
11	5.0	5.2	5.7	4.3	4.9	6.0	4.4	5.9	5.2	6.0	4.6	5.0
12	3.6	5.9	4.0	3.4	5.1	5.3	4.3	6.3	5.8	3.2	5.0	4.2
13	3.7	5.5	4.1	6.6	11.7	4.6	4.3	6.7	5.2	4.4	5.1	4.8
14	5.5	13.4	4.4	4.8	8.5	8.1	5.2	5.3	4.3	4.5	4.7	5.7
15	3.9	6.0	7.9	4.9	3.7	5.9	4.8	4.9	4.7	6.3	5.2	3.6
16	5.1	3.6	7.5	4.0	6.2	6.3	8.4	4.8	5.2	3.7	4.2	2.7
17	4.4	3.6	7.8	4.2	7.5	3.8	6.3	4.8	6.8	3.8	5.1	7.7
18	3.3	4.7	5.3	5.3	7.2	6.1	6.2	6.4	5.1	4.0	5.5	6.0
19	3.5	4.4	4.1	5.1	7.0	3.1	6.4	4.8	3.1	4.7	6.3	3.5
20	4.4	3.9	4.8	6.0	4.8	4.4	7.2	4.7	8.7	4.4	5.2	6.6
21	3.0	4.4	3.7	3.8	5.8	3.7	7.6	4.2	5.8	4.7	5.1	4.3
22	2.7	4.5	5.1	5.3	4.7	3.6	5.6	5.1	5.4	4.2	4.8	4.1
23	6.1	4.6	6.2	4.2	4.3	4.5	4.6	5.2	5.2	4.7	5.2	4.7
24	8.4	5.3	7.4	5.1	4.1	5.6	4.4	6.2	4.1	5.4	4.2	3.2
25	7.9	5.0	6.9	5.4	5.2	4.9	3.7	5.4	3.8	4.6	6.0	2.0
26	6.8	5.0	4.8	4.3	7.8	9.4	3.9	3.5	3.7	4.8	6.2	1.5
27	9.3	7.8	4.4	3.6	5.3	5.3	3.9	4.6	5.0	4.1	7.1	3.0
28	5.1	7.7	7.9	4.3	6.3	4.0	5.5	6.9	5.1	4.6	5.7	3.2
29	3.9		6.0	4.0	4.5	4.6	4.9	6.3	2.9	4.8	5.2	2.6
30	5.2		7.0	4.8	4.4	6.2	4.7	4.6	3.4	4.8	5.4	6.0
31	6.7		6.6		7.6		7.0	5.0		4.7		4.6
Mes	5.0	5.5	5.9	4.9	6.1	5.2	5.3	5.4	5.2	4.4	5.3	4.3
Min	2.7	3.4	3.7	3.0	3.7	2.7	3.7	3.5	2.9	2.1	3.7	1.5
Dita	22	2	21	5	15	7	25	26	29	10	2	26
Max	9.3	13.4	8.1	8.1	13.1	9.4	8.4	8.4	8.7	6.3	8.4	8.0
Dita	27	14	5	6	2	26	16	6	20	15	6	9
Std	1.7	2.1	1.3	1.1	2.1	1.4	1.2	1.1	1.3	0.8	1.0	1.6

4.66 St. automatik Malishevë - Shpejtësia max. e erës

Shpejtësia max. e erës (m/s): 2021
Lartësia mbidetare e st.: 553 m lmd
Gjatësia gjeografike e st.: 20° 44' 01.56"
Gjerësia gjeografike e st.: 42° 28' 29.23"

Dita	I	II	III	IV	V	VI	VII	VIII	IX	X	XI	XII
1	-	-	6.8	3.1	6.9	6.2	8.9	7.0	7.4	5.5	2.8	10.7
2	-	-	5.8	6.5	10.7	5.0	5.4	13.7	6.2	2.5	3.4	9.8
3	-	-	3.5	12.7	7.2	6.0	6.7	7.3	4.9	3.1	3.8	11.2
4	-	-	10.9	3.7	6.2	4.9	3.9	8.4	4.5	2.9	9.2	4.5
5	-	-	11.0	4.2	9.1	6.5	5.1	10.3	5.6	5.1	6.6	4.3
6	-	9.9	6.8	7.7	9.2	7.6	4.7	6.0	9.0	3.1	3.9	5.8
7	-	7.4	3.8	11.2	11.2	3.1	4.2	5.0	7.4	9.0	3.3	5.3
8	-	10.5	4.6	7.5	10.5	5.8	6.4	7.1	5.1	8.2	5.0	3.1
9	-	7.1	4.7	3.8	3.7	7.7	5.7	4.3	5.0	6.8	5.4	5.3
10	-	-	6.5	7.0	3.7	13.4	6.5	5.2	3.8	3.4	2.7	4.2
11	-	-	5.3	4.8	5.3	7.7	4.0	4.9	3.5	7.8	2.7	5.4
12	-	-	7.3	7.9	11.3	5.6	3.7	6.7	5.3	7.8	2.4	7.0
13	-	-	9.0	6.0	8.9	4.0	3.6	4.9	4.6	4.3	3.6	9.9
14	-	-	7.3	5.7	7.1	10.1	4.6	5.3	4.5	6.3	2.5	7.3
15	-	-	6.3	4.6	5.2	7.4	6.4	4.9	3.9	6.0	6.6	5.3
16	-	-	7.8	6.3	9.0	5.2	4.9	3.4	7.0	4.8	4.1	7.2
17	-	-	7.6	6.3	9.9	3.9	4.6	8.1	13.7	3.6	2.3	9.4
18	-	-	4.7	7.8	9.1	5.8	4.7	6.8	4.8	5.1	5.3	10.1
19	-	-	4.1	4.9	10.8	5.9	4.0	6.5	7.8	4.0	4.3	4.4
20	-	4.9	6.1	9.0	8.4	5.5	6.3	4.9	10.9	2.2	3.1	5.6
21	-	3.3	7.8	5.8	5.3	6.5	7.5	5.6	6.4	11.0	3.9	4.7
22	-	2.7	15.7	7.0	9.7	7.1	7.7	4.8	5.7	7.5	2.5	2.5
23	-	2.0	10.9	5.7	9.0	4.1	5.6	3.9	6.4	4.2	5.2	2.3
24	-	5.0	7.4	6.8	4.0	5.5	5.0	4.9	4.7	5.9	5.3	13.7
25	-	2.8	4.9	4.8	7.4	8.9	3.7	5.6	3.3	2.4	2.2	11.3
26	-	2.6	3.3	6.7	5.2	9.5	4.8	4.7	3.3	2.8	5.3	5.3
27	-	8.1	6.3	7.0	7.7	5.0	3.7	9.3	4.2	6.7	5.3	5.7
28	-	6.1	5.0	5.1	8.1	3.6	5.0	4.5	5.8	3.0	10.9	2.6
29	-		3.9	8.6	5.6	8.3	8.6	4.2	4.5	2.9	6.0	2.9
30	-		6.1	9.6	5.8	10.0	9.6	4.8	6.3	2.8	5.7	9.0
31	-		8.4		6.9		5.4	3.7		2.4		2.9
Mes	-	5.6	6.8	6.6	7.7	6.5	5.5	6.0	5.9	4.9	4.5	6.4
Min	-	2.0	3.3	3.1	3.7	3.1	3.6	3.4	3.3	2.2	2.2	2.3
Dita	-	24	26	1	9+	7	13	16	25+	20	25	23
Max	-	10.5	15.7	12.7	11.3	13.4	9.6	13.7	13.7	11.0	10.9	13.7
Dita	-	8	22	3	12	10	30	2	17	21	28	24
Std	-	2.9	2.7	2.2	2.3	2.3	1.6	2.2	2.3	2.3	2.0	3.1

4.67 St.automatik Podujevë/Shajkoc - Shpejtësia max. e erës

Shpejtësia max. e erës (m/s): 2021
Gjatësia gjeografike e st.: 21° 11' 52.40"
Lartësia mbidetare e st.: 713 m lmd
Gjerësia gjeografike e st.: 42° 56' 01.86"

Dita	I	II	III	IV	V	VI	VII	VIII	IX	X	XI	XII
1	-	-	-	-	7.0	8.8	9.7	8.4	8.0	7.4	6.3	10.9
2	-	-	-	-	14.7	4.6	8.1	10.4	7.7	3.9	7.6	12.8
3	-	-	-	-	8.3	7.5	6.5	4.8	4.9	4.5	10.2	9.8
4	-	-	-	-	7.3	5.8	7.2	5.6	6.5	4.5	11.0	5.9
5	-	-	-	-	12.7	4.7	6.1	15.2	5.8	5.6	7.8	7.5
6	-	-	-	-	8.6	5.9	7.4	9.8	8.7	6.7	5.3	10.0
7	-	-	-	9.0	10.1	5.0	3.7	6.5	8.9	12.6	5.3	8.5
8	-	-	-	6.6	12.0	7.6	5.9	4.5	7.7	7.4	8.4	5.1
9	-	-	-	4.5	6.2	8.0	3.9	4.7	6.5	6.2	8.9	14.5
10	-	-	-	8.3	6.4	8.8	7.0	6.1	4.9	3.4	7.2	6.5
11	-	-	-	6.4	4.7	6.9	8.2	6.9	6.4	8.2	6.8	8.2
12	-	-	-	7.3	11.1	6.2	5.6	9.7	6.4	9.1	3.4	5.7
13	-	-	-	11.5	13.8	5.8	4.2	7.7	5.9	9.0	3.3	8.4
14	-	-	-	8.6	13.4	13.5	6.8	6.1	6.5	10.5	3.2	9.3
15	-	-	-	4.8	5.0	10.9	6.0	4.3	5.2	8.4	4.6	13.3
16	-	-	-	6.8	9.1	7.3	10.7	6.7	7.4	6.8	5.9	5.9
17	-	-	-	6.0	10.6	5.3	8.1	11.6	10.5	5.1	4.2	11.6
18	-	-	-	4.7	8.4	9.2	8.6	7.1	8.4	5.6	8.3	12.1
19	-	-	-	6.0	11.5	6.9	6.3	7.6	2.8	5.2	7.4	4.4
20	-	-	-	7.8	7.5	10.1	5.9	5.6	15.0	5.0	5.6	9.3
21	-	-	-	7.2	9.1	4.0	8.3	8.3	7.1	12.1	3.5	6.7
22	-	-	-	11.7	11.1	4.3	7.6	7.5	8.7	7.6	4.7	6.9
23	-	-	-	7.5	7.8	4.7	6.8	6.1	8.1	8.4	9.3	4.2
24	-	-	-	7.9	9.7	5.1	5.7	11.8	7.1	8.1	5.4	8.1
25	-	-	-	5.3	7.5	4.3	4.4	11.7	4.5	10.2	5.5	12.0
26	-	-	-	9.1	12.3	11.1	4.5	6.3	5.0	7.6	10.0	6.5
27	-	-	-	8.0	6.8	5.1	4.7	10.5	6.8	7.5	8.7	8.8
28	-	-	-	7.4	7.0	5.1	6.0	6.8	6.9	5.4	10.3	2.9
29	-		-	9.6	6.3	5.1	4.0	6.4	6.0	6.1	9.3	6.7
30	-		-	8.1	6.9	9.2	6.3	6.3	5.9	6.1	19.3	10.7
31	-		-		9.6		13.3	6.5		3.0		2.9
Mes	-	-	-	7.5	9.1	6.9	6.7	7.7	7.0	7.0	7.2	8.3
Min	-	-	-	4.5	4.7	4.0	3.7	4.3	2.8	3.0	3.2	2.9
Dita	-	-	-	9	11	21	7	15	19	31	14	28+
Max	-	-	-	11.7	14.7	13.5	13.3	15.2	15.0	12.6	19.3	14.5
Dita	-	-	-	22	2	14	31	5	20	7	30	9
Std	-	-	-	1.9	2.7	2.4	2.1	2.6	2.2	2.4	3.2	3.0

4.68 St. automatik Prizren - Shpejtësia max. e erës

Shpejtësia max. e erës (m/s): 2021
Gjatësia gjeografike e st.: 20° 44' 08.41"
Lartësia mbidetare e st.: 402 m lmd
Gjerësia gjeografike e st.: 42° 14' 51.04"

Dita	I	II	III	IV	V	VI	VII	VIII	IX	X	XI	XII
1	5.9	3.8	8.9	5.6	5.3	4.2	7.1	9.7	7.0	3.6	1.9	12.2
2	1.9	1.7	5.7	8.9	9.6	4.5	5.5	9.7	6.8	1.8	5.5	7.5
3	2.3	8.3	3.0	7.1	4.7	3.8	7.2	6.2	3.3	1.7	2.2	9.2
4	4.8	8.0	10.4	6.2	5.8	4.2	2.7	6.2	2.3	2.3	6.7	2.7
5	8.9	2.8	9.1	2.9	6.9	4.2	3.2	12.7	4.5	2.3	4.2	4.5
6	6.9	4.5	10.5	6.3	6.3	7.8	5.0	5.1	6.5	2.0	2.9	4.4
7	4.9	6.5	4.9	7.0	7.4	3.3	3.7	3.5	6.5	2.2	1.6	7.4
8	3.3	9.7	5.9	4.0	8.7	4.2	4.0	5.3	2.8	3.8	3.0	5.4
9	2.0	7.0	2.7	2.8	3.0	8.0	3.5	4.9	2.2	2.2	4.9	2.9
10	6.4	7.8	5.7	4.6	2.1	6.7	8.3	-	2.8	1.6	2.5	4.4
11	5.7	11.9	4.0	2.3	3.6	4.5	3.8	-	2.3	4.6	2.1	2.5
12	1.4	6.0	9.3	3.3	5.9	5.4	4.0	-	3.1	5.3	1.4	7.8
13	4.0	10.1	6.9	6.4	9.6	7.4	2.9	-	3.9	3.4	1.6	8.5
14	3.8	7.0	6.5	6.0	8.5	5.8	3.5	-	4.0	8.3	2.2	8.2
15	2.8	5.6	6.8	3.7	6.3	5.2	5.2	-	3.7	3.1	2.4	6.6
16	6.6	2.0	4.3	4.2	9.3	5.0	3.1	-	7.1	5.9	1.6	6.3
17	2.9	3.1	2.7	1.7	6.7	4.0	2.9	5.1	8.4	2.0	1.9	7.9
18	2.5	3.7	4.2	3.7	9.2	4.4	3.8	4.8	8.9	4.0	-	6.1
19	4.5	6.2	3.5	1.4	11.2	6.8	4.0	3.8	8.0	2.0	6.0	4.5
20	6.8	6.4	5.9	6.0	5.9	3.8	4.8	2.8	10.5	2.7	2.6	3.4
21	6.6	2.4	3.5	4.7	3.3	3.7	6.1	6.5	5.8	7.4	3.3	1.2
22	5.8	1.5	-	4.2	8.1	5.2	6.3	2.8	6.1	4.7	1.8	1.5
23	6.9	2.0	6.7	3.3	5.2	2.2	4.9	2.6	7.1	3.7	5.5	1.7
24	4.7	6.8	2.7	7.8	2.1	4.3	3.9	3.7	3.4	4.5	2.4	11.5
25	12.5	2.3	4.4	3.6	3.3	7.0	2.4	4.9	1.8	2.3	1.6	9.8
26	10.1	2.0	3.7	5.8	3.5	8.3	2.5	4.4	2.4	1.7	3.6	8.8
27	10.1	11.1	8.7	2.3	6.7	5.6	3.6	4.6	4.3	2.4	6.3	5.6
28	9.2	8.3	5.2	6.6	8.4	2.9	4.7	3.2	3.5	1.8	5.5	2.9
29	10.5		3.5	5.2	4.8	4.3	5.3	3.9	1.6	1.9	6.5	2.2
30	6.0		5.8	3.4	5.4	5.5	7.1	4.2	4.4	1.7	8.7	11.2
31	5.4		6.1		7.8		4.5	2.9		2.8		2.2
Mes	5.7	5.7	5.7	4.7	6.3	5.1	4.5	5.1	4.8	3.2	3.5	5.8
Min	1.4	1.5	2.7	1.4	2.1	2.2	2.4	2.6	1.6	1.6	1.4	1.2
Dita	12	22	9+	19	10+	23	25	23	29	10	12	21
Max	12.5	11.9	10.5	8.9	11.2	8.3	8.3	12.7	10.5	8.3	8.7	12.2
Dita	25	11	6	2	19	26	10	5	20	14	30	1
Std	2.8	3.1	2.3	1.9	2.4	1.6	1.5	2.5	2.4	1.7	2.0	3.2

4.69 St. automatik Tugjec - Shpejtësia max. e erës

Shpejtësia max. e erës (m/s): 2021
Gjatësia gjeografike e st.: 21° 33' 19.46"
Lartësia mbidetare e st.: 1042 m lmd
Gjerësia gjeografike e st.: 42° 41' 13.20"

Dita	I	II	III	IV	V	VI	VII	VIII	IX	X	XI	XII
1	7.0	12.2	7.4	6.5	8.1	11.5	8.8	9.7	8.5	7.1	14.4	15.3
2	17.2	6.5	5.7	11.2	17.4	7.4	9.5	16.1	7.7	4.9	17.1	14.1
3	13.7	9.1	5.3	11.7	12.4	9.0	8.5	9.5	8.3	7.0	15.9	14.2
4	10.7	11.3	10.2	32.2	9.4	7.5	7.2	9.4	7.7	7.0	16.6	8.1
5	10.5	7.5	12.9	10.8	13.4	5.5	6.4	13.8	9.0	9.9	14.0	13.2
6	14.2	11.2	9.8	12.7	14.3	10.5	6.6	10.1	8.0	12.9	9.6	14.3
7	11.5	14.5	8.9	23.8	11.6	4.0	6.4	5.8	8.9	13.1	11.8	-
8	-	18.7	8.7	7.1	11.0	9.4	7.8	10.7	8.7	9.9	10.9	8.3
9	-	15.9	9.4	6.4	9.3	8.9	8.8	8.1	6.4	10.0	12.6	15.9
10	-	12.2	10.5	7.4	10.8	16.2	7.6	8.2	4.8	8.7	11.3	9.9
11	-	13.8	9.6	6.4	6.8	8.6	6.2	8.8	6.7	9.2	12.3	34.0
12	-	10.8	11.5	8.7	10.1	9.6	5.9	10.7	7.2	8.8	11.1	16.5
13	-	9.0	9.0	10.6	15.2	11.6	5.0	8.7	7.6	4.5	8.1	-
14	-	11.2	9.3	34.8	15.7	9.3	7.1	8.0	7.3	11.5	7.3	-
15	-	7.5	11.0	6.3	7.1	9.3	7.4	6.7	6.9	15.1	10.8	-
16	-	7.4	13.5	8.6	10.2	7.7	9.7	6.4	9.0	13.1	8.3	-
17	-	8.5	14.0	26.9	10.8	5.3	8.6	11.2	15.2	6.8	9.4	-
18	-	9.6	7.9	8.2	15.0	7.7	10.1	11.0	9.4	8.7	8.6	-
19	4.8	6.2	8.1	8.6	9.9	6.8	8.7	8.2	6.2	6.7	8.1	-
20	8.7	7.1	11.1	13.0	10.7	6.6	6.9	9.6	13.6	7.5	9.7	10.7
21	10.8	6.6	29.8	7.3	12.0	9.9	11.1	9.4	9.9	10.8	9.9	8.2
22	12.6	7.4	13.6	6.9	11.8	6.6	8.1	6.6	6.9	7.8	9.5	6.8
23	16.9	7.2	8.1	8.9	11.8	5.1	6.8	6.4	7.5	11.3	10.8	9.6
24	15.9	8.7	15.9	10.6	11.0	9.1	7.2	10.5	8.7	8.7	10.4	10.9
25	15.0	8.7	8.5	8.1	11.2	8.6	4.4	10.7	6.7	12.5	12.8	9.8
26	35.3	5.6	6.4	7.5	11.5	11.1	8.3	6.8	4.2	13.3	21.9	13.0
27	24.2	10.3	7.7	8.9	8.4	6.7	6.0	10.3	8.4	10.9	12.5	14.3
28	10.7	8.1	7.5	9.3	13.5	5.9	17.4	9.4	8.4	7.8	13.1	6.4
29	10.4		7.8	14.2	8.7	6.2	5.6	9.5	6.9	8.6	10.4	6.6
30	10.9		8.9	10.9	9.0	10.5	9.4	7.4	8.2	6.8	11.6	11.4
31	15.6		7.5		7.0		9.4	8.6		7.6		7.0
Mes	13.8	9.7	10.2	11.8	11.1	8.4	8.0	9.2	8.1	9.3	11.7	12.1
Min	4.8	5.6	5.3	6.3	6.8	4.0	4.4	5.8	4.2	4.5	7.3	6.4
Dita	19	26	3	15	11	7	25	7	26	13	14	28
Max	35.3	18.7	29.8	34.8	17.4	16.2	17.4	16.1	15.2	15.1	21.9	34.0
Dita	26	8	21	14	2	10	28	2	17	15	26	11
Std	6.6	3.2	4.4	7.5	2.6	2.5	2.3	2.2	2.1	2.6	3.1	5.7

4.70 Ferizaj - Trëndafili i erës

Trëndafili i erës: 2021
Gjatësia gjeografike e st.: 21° 08' 13.31"
Lartësia mbidetare e st.: 578 m lmd
Gjerësia gjeografike e st.: 42° 22' 32.45"

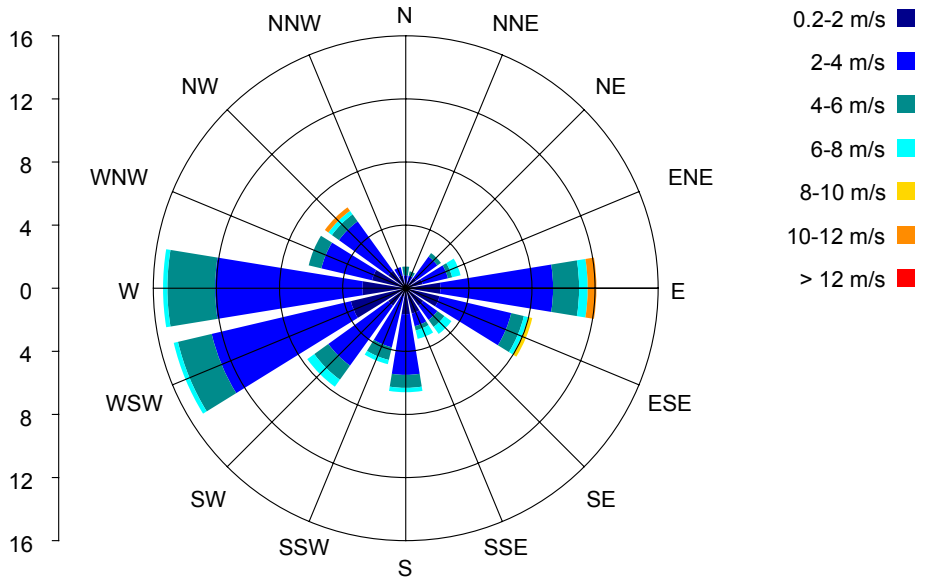

Calm: Wind speed ≤ 0.2 m/s

4.71 Pejë - Trëndafili i erës

Trëndafili i erës: 2021
Gjatësia gjeografike e st.: 20° 18' 18.30"
Lartësia mbidetare e st.: 498 m lmd
Gjerësia gjeografike e st.: 42° 39' 56.30"

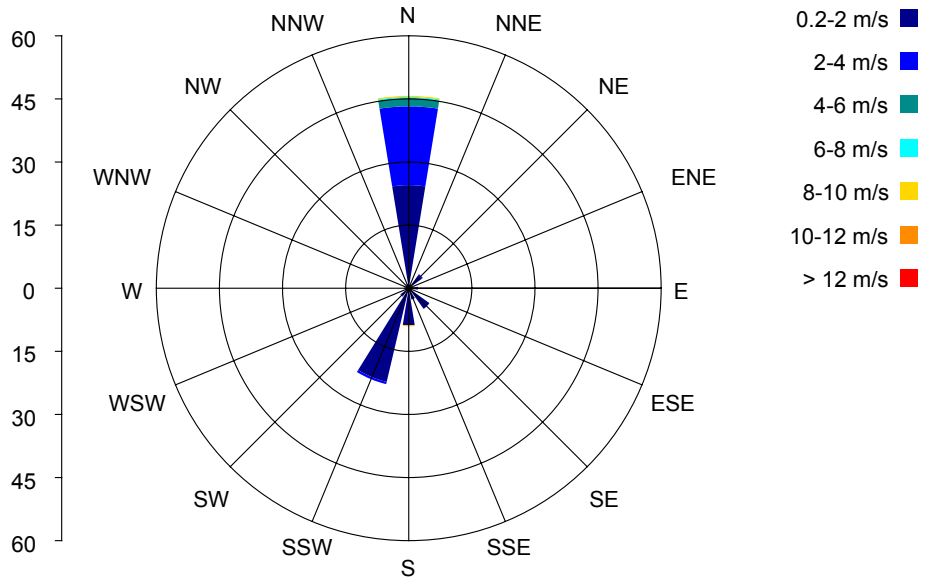

Calm: Wind speed ≤ 0.2 m/s

4.72 Prishtinë - Trëndafili i erës

Trëndafili i erës: 2021
Gjatësia gjeografike e st.: 21° 08' 13.49"
Lartësia mbidetare e st.: 573 m lmd
Gjerësia gjeografike e st.: 42° 38' 56.36"

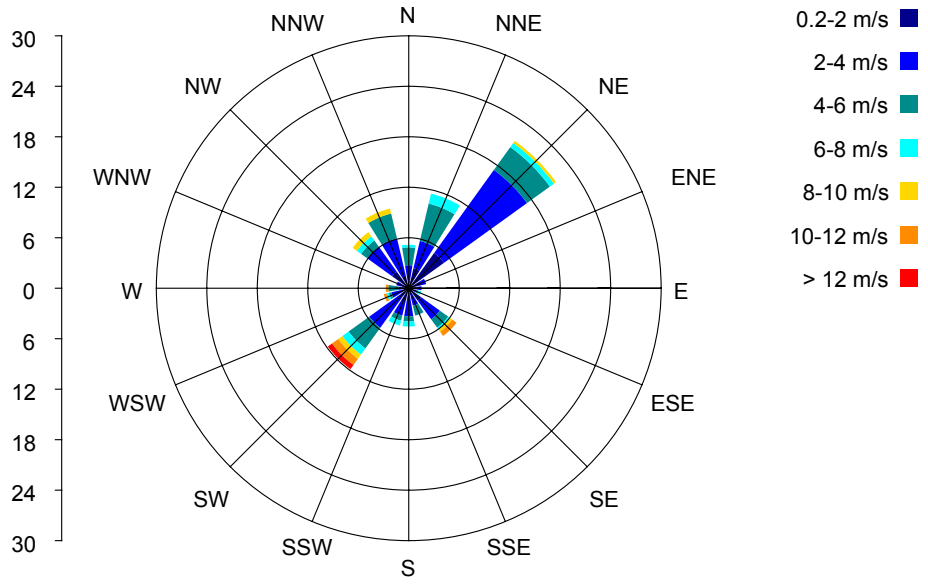

Calm: Wind speed ≤ 0.2 m/s

4.73 St. automatik Dragash - Trëndafili i erës

Trëndafili i erës: 2021
Gjatësia gjeografike e st.: 20° 38' 55.05"
Lartësia mbidetare e st.: 1047 m lmd
Gjerësia gjeografike e st.: 42° 03' 59.42"

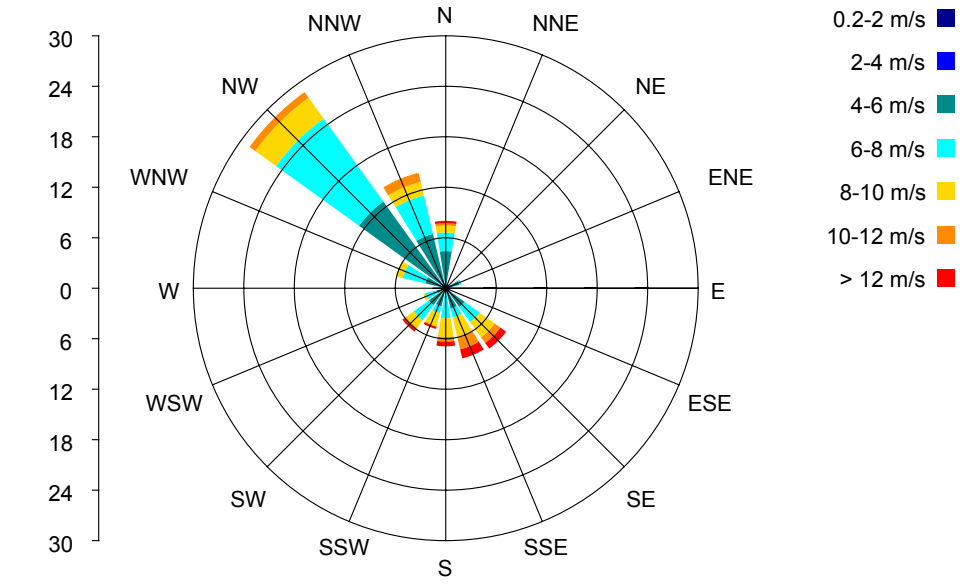

Calm: Wind speed ≤ 0.2 m/s

4.74 St. automatik Gjakovë - Trëndafili i erës

Trëndafili i erës: 2021
Gjatësia gjeografike e st.: 20° 23' 24.01"
Lartësia mbidetare e st.: 410 m lmd
Gjerësia gjeografike e st.: 42° 25' 32.02"

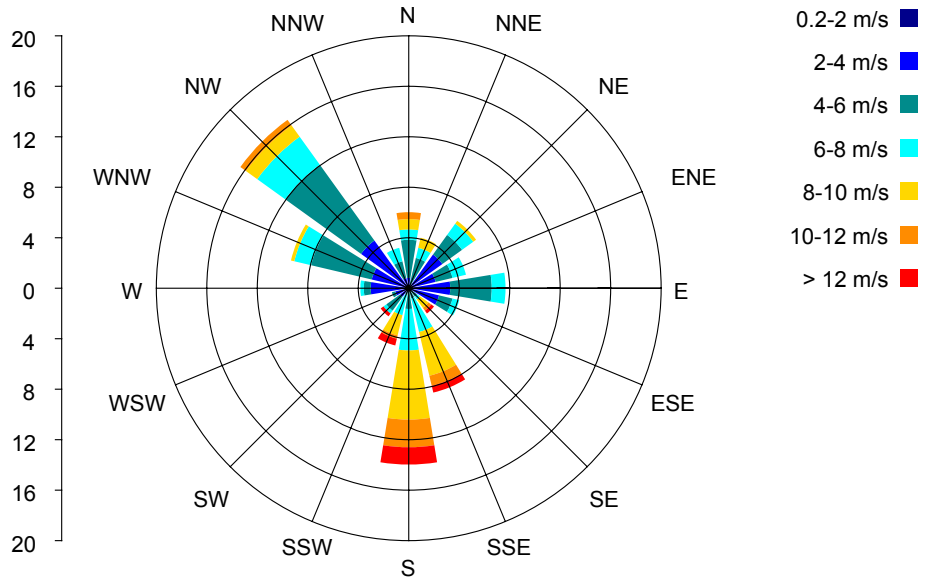

Calm: Wind speed ≤ 0.2 m/s

4.75 St. automatik Istog - Trëndafili i erës

Trëndafili i erës: 2021
Gjatësia gjeografike e st.: 20° 29' 24.50"
Lartësia mbidetare e st.: 457 m lmd
Gjerësia gjeografike e st.: 42° 46' 43.40"

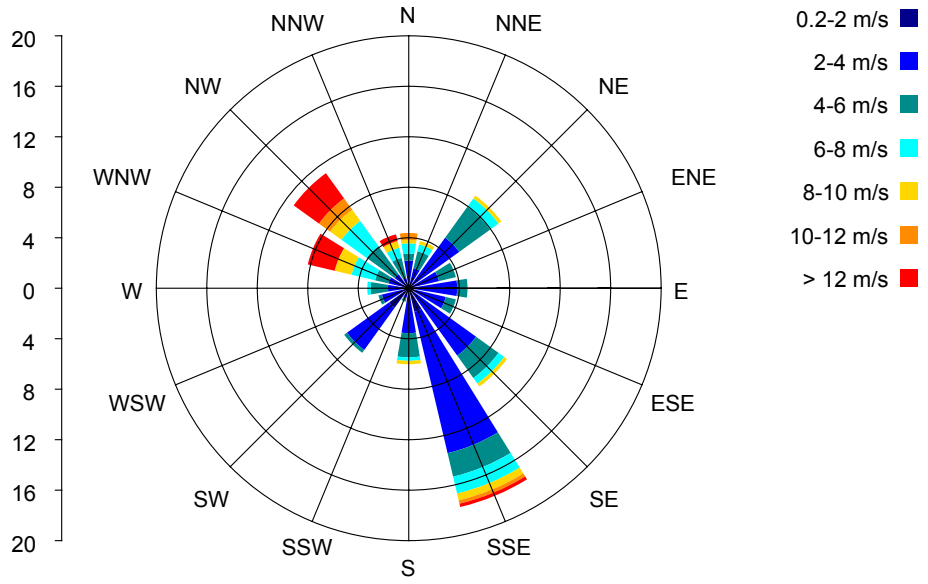

Calm: Wind speed ≤ 0.2 m/s

4.76 St. automatik Kamenicë - Trëndafili i erës

Trëndafili i erës: 2021
Gjatësia gjeografike e st.: 21° 34' 14.12"
Lartësia mbidetare e st.: 474 m lmd
Gjerësia gjeografike e st.: 42° 35' 18.18"

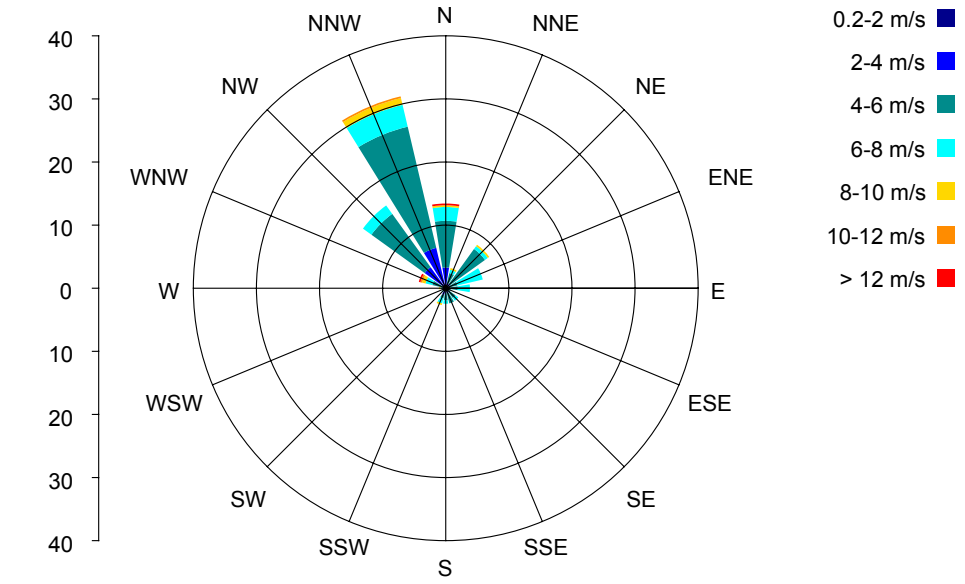

Calm: Wind speed ≤ 0.2 m/s

4.77 St. automatik Malishevë - Trëndafili i erës

Trëndafili i erës: 2021
Gjatësia gjeografike e st.: 20° 44' 01.56"
Lartësia mbidetare e st.: 553 m lmd
Gjerësia gjeografike e st.: 42° 28' 29.23"

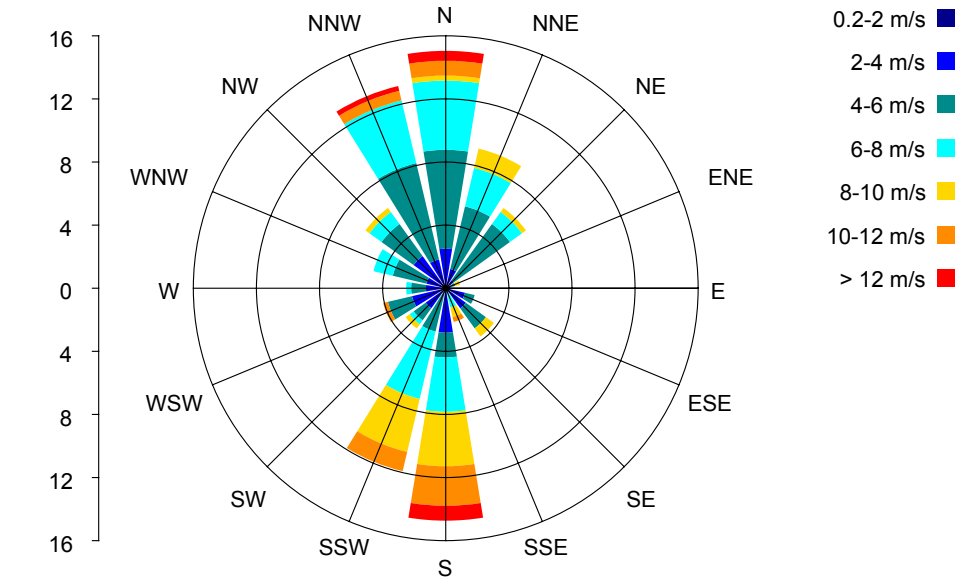

Calm: Wind speed ≤ 0.2 m/s

4.78 St.automatik Podujevë/Shajkoc - Trëndafili i erës

Trëndafili i erës: 2021
Gjatësia gjeografike e st.: 21° 11' 52.40"
Lartësia mbidetare e st.: 713 m lmd
Gjerësia gjeografike e st.: 42° 56' 01.86"

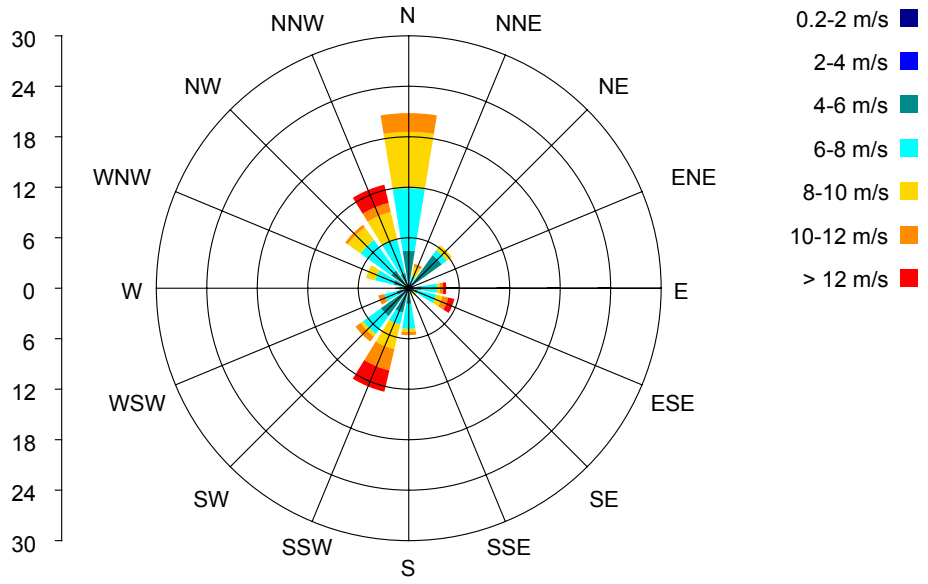

Calm: Wind speed ≤ 0.2 m/s

4.79 St. automatik Prizren - Trëndafili i erës

Trëndafili i erës: 2021
Gjatësia gjeografike e st.: 20° 44' 08.41"
Lartësia mbidetare e st.: 402 m lmd
Gjerësia gjeografike e st.: 42° 14' 51.04"

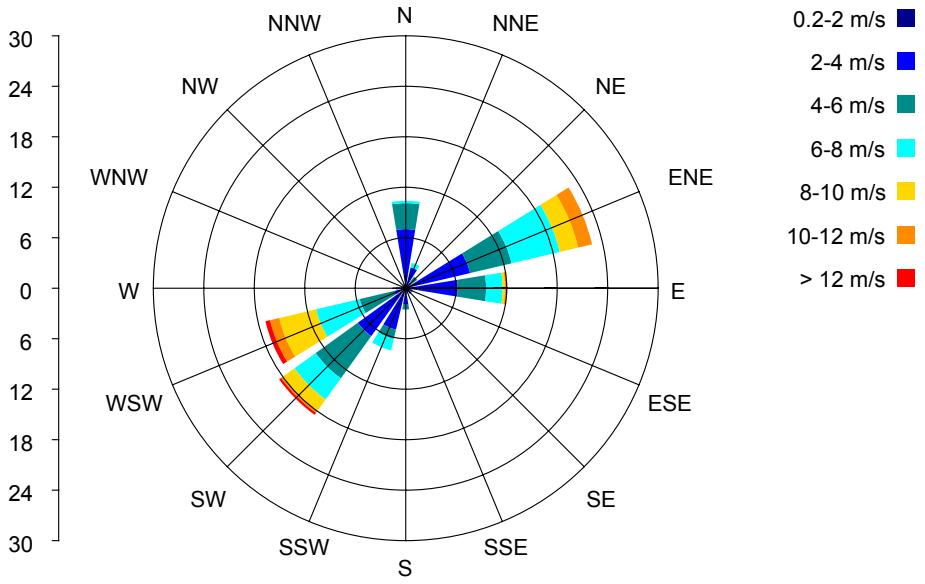

Calm: Wind speed ≤ 0.2 m/s

4.80 St. automatik Tugjec - Trëndafili i erës

Trëndafili i erës: 2021
Gjatësia gjeografike e st.: 21° 33' 19.46"
Lartësia mbidetare e st.: 1042 m lmd
Gjerësia gjeografike e st.: 42° 41' 13.20"

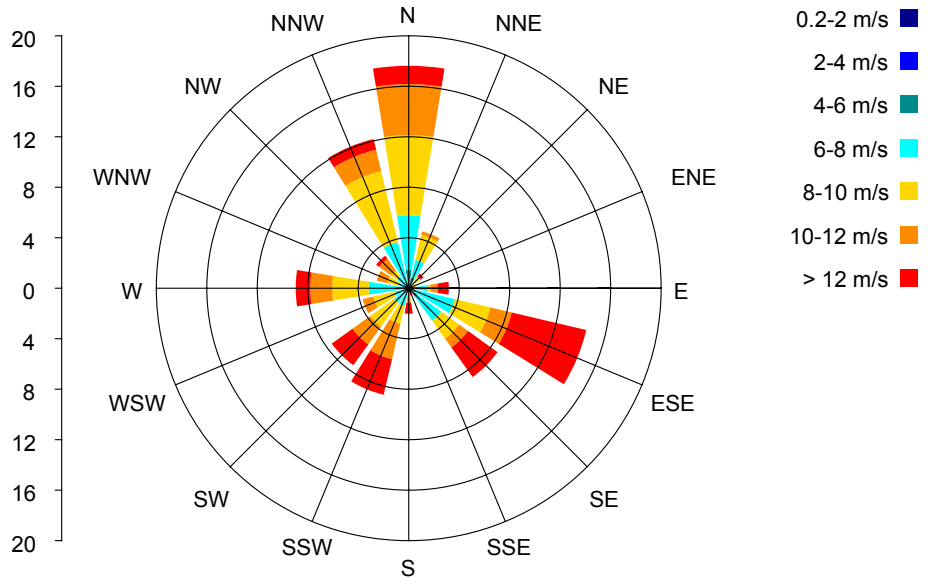

Calm: Wind speed ≤ 0.2 m/s

4.81 Ferizaj - Rrezatimi diellor

Rrezatimi diellor (h): 2021
Gjatësia gjeografike e st.: 21° 08' 13.31"
Lartësia mbidetare e st.: 578 m lmd
Gjerësia gjeografike e st.: 42° 22' 32.45"

Dita	I	II	III	IV	V	VI	VII	VIII	IX	X	XI	XII
1	6.0	4.0	8.5	10.5	2.0	4.2	11.3	12.7	4.3	1.0	7.5	7.0
2	5.8	1.7	9.8	7.8	9.0	12.2	6.8	12.8	7.0	9.6	3.3	3.0
3	7.2	5.0	9.0	4.3	6.3	12.5	7.3	12.3	7.3	8.2	1.0	0.5
4	0.0	7.5	10.0	0.0	10.5	10.3	5.2	12.0	10.2	9.8	6.5	4.5
5	6.8	7.8	10.0	8.3	8.3	12.3	3.7	11.8	7.0	9.6	2.0	5.5
6	5.0	4.7	0.0	10.3	12.3	9.0	12.8	13.0	8.3	1.8	0.5	0.0
7	0.0	2.0	0.0	0.0	6.7	0.0	13.0	12.5	9.8	1.5	3.0	0.0
8	0.0	1.5	0.3	6.5	10.0	4.7	12.3	12.3	4.2	0.0	1.0	7.0
9	0.0	0.3	0.0	11.0	13.0	8.0	10.3	11.0	3.8	0.0	0.0	4.0
10	0.0	1.8	0.0	11.0	12.5	8.0	6.3	10.5	8.8	0.0	0.5	3.0
11	0.0	0.8	9.3	4.3	11.7	4.8	9.2	4.8	10.5	0.0	3.5	0.0
12	0.0	7.2	3.5	5.8	12.0	8.0	11.3	10.7	10.5	0.0	6.5	0.0
13	0.0	2.2	3.7	2.2	10.0	5.3	12.0	12.5	5.3	0.0	5.0	0.0
14	0.0	0.0	3.5	0.0	7.0	4.5	11.8	12.3	10.5	0.0	6.0	0.0
15	3.0	2.5	0.0	0.0	0.0	9.0	12.3	11.8	10.2	0.0	3.5	0.0
16	0.0	9.0	0.5	6.5	5.3	10.0	7.0	11.8	6.0	0.0	0.0	0.0
17	4.2	1.0	5.8	0.0	4.8	11.5	1.5	11.8	5.2	0.8	5.0	2.0
18	4.7	2.5	3.0	1.8	9.3	6.5	1.0	2.7	6.0	5.5	0.0	0.0
19	4.8	4.3	4.8	0.0	7.8	5.3	2.0	12.3	7.2	9.8	7.0	0.0
20	6.5	2.0	0.0	6.5	3.2	11.5	9.8	12.2	6.8	8.8	8.5	3.5
21	0.0	8.8	0.0	11.0	8.3	9.8	12.5	7.5	2.2	5.0	8.5	6.5
22	1.5	10.2	0.0	5.2	12.0	11.0	11.3	11.8	0.0	3.8	0.0	3.0
23	1.3	10.0	0.3	0.5	13.0	12.0	11.0	11.8	5.5	0.0	0.0	5.0
24	1.2	9.3	3.3	0.5	8.3	6.8	11.0	9.5	7.8	4.8	0.0	4.0
25	6.5	9.3	10.5	12.7	12.0	9.3	11.7	4.7	10.0	9.0	6.0	6.0
26	0.0	9.5	9.8	6.8	8.3	10.5	11.0	1.0	10.0	8.5	0.1	6.0
27	2.8	8.5	9.8	10.3	6.3	11.0	11.5	5.5	7.3	8.5	6.0	0.0
28	7.7	10.2	6.0	10.0	6.3	12.2	12.3	9.0	0.2	6.0	6.5	0.0
29	6.6		8.0	9.0	9.0	12.5	12.0	8.7	1.2	8.0	5.5	0.0
30	6.8		9.5	11.5	0.3	10.0	12.8	11.0	0.0	8.5	2.0	0.0
31	1.0		6.2		1.3		12.5	10.8		8.6		1.5
Σ (2181.7)	89.4	143.6	145.3	174.4	247.1	262.8	296.8	315.3	193.1	137.1	104.9	72.0
Min	0.0	0.0	0.0	0.0	0.0	0.0	1.0	1.0	0.0	0.0	0.0	0.0
Dita	4+	14	6+	4+	15	7	18	26	22+	8+	9+	6+
Max	7.7	10.2	10.5	12.7	13.0	12.5	13.0	13.0	10.5	9.8	8.5	7.0
Dita	28	22+	25	25	9+	3+	7	6	11+	4+	20+	1+
Std	2.9	3.6	4.1	4.4	3.8	3.2	3.6	3.2	3.3	4.0	3.0	2.6

4.82 Prishtinë - Rrezatimi diellor

Rrezatimi diellor (h): 2021
Gjatësia gjeografike e st.: 21° 08' 13.49"
Lartësia mbidetare e st.: 573 m lmd
Gjerësia gjeografike e st.: 42° 38' 56.36"

Dita	I	II	III	IV	V	VI	VII	VIII	IX	X	XI	XII
1	8.1	0.0	8.4	10.9	-	3.3	9.0	-	7.8	1.7	8.0	7.0
2	-	-	8.2	2.9	-	9.3	10.3	12.5	5.5	9.8	0.0	2.8
3	-	0.0	9.8	9.5	-	12.2	9.5	9.3	9.3	-	0.8	1.0
4	-	1.5	10.8	-	-	11.0	-	11.5	10.8	9.8	7.7	4.7
5	6.0	8.2	9.0	-	4.3	12.0	3.3	6.0	-	9.8	0.8	-
6	2.3	-	9.8	10.8	12.2	-	11.5	9.6	6.4	1.8	3.5	-
7	0.0	-	-	0.0	8.8	0.0	10.8	12.5	10.8	0.0	-	0.0
8	0.0	1.7	4.8	8.0	-	7.9	12.2	-	6.8	0.0	0.3	7.2
9	0.0	0.1	0.0	11.5	-	8.3	9.2	9.8	3.6	0.0	0.0	2.5
10	-	1.7	0.0	-	13.2	10.2	8.6	10.3	7.2	-	4.0	0.8
11	0.0	0.0	9.0	-	11.3	5.5	-	6.0	10.8	0.0	6.3	1.0
12	0.0	9.2	0.9	6.9	5.7	9.5	10.8	12.2	-	0.0	4.8	-
13	0.6	-	6.3	1.7	5.5	-	11.8	12.2	10.6	0.2	7.0	-
14	0.0	0.7	-	0.0	6.7	4.4	11.0	12.3	10.2	0.0	-	0.0
15	0.2	9.0	0.0	2.0	6.7	6.0	11.5	-	10.3	0.0	4.0	0.0
16	3.8	7.3	0.0	7.8	-	7.2	4.9	10.5	4.0	0.2	0.0	0.4
17	-	2.7	3.4	-	3.0	11.3	6.8	10.3	-	-	3.8	1.7
18	4.5	3.2	4.0	3.0	11.2	5.5	-	3.5	8.5	5.8	0.0	1.7
19	5.2	4.2	7.2	0.0	6.0	11.0	3.0	12.2	-	9.3	6.2	-
20	5.5	-	0.0	4.2	3.4	-	9.2	10.8	2.3	8.7	-	5.6
21	4.1	7.2	-	8.2	11.0	5.7	11.3	11.8	-	8.5	-	7.0
22	0.3	8.9	0.0	6.8	12.8	9.8	11.5	-	0.0	5.3	0.3	4.3
23	0.8	8.8	2.7	1.2	-	11.5	12.0	10.8	10.2	-	-	5.8
24	-	8.8	5.8	-	9.0	6.8	-	10.0	9.6	8.3	1.7	7.0
25	0.0	8.8	9.6	12.5	11.7	11.8	-	3.5	10.0	9.0	4.5	3.8
26	0.0	8.8	9.8	8.5	10.0	-	8.2	0.8	-	9.3	3.3	-
27	0.0	9.9	10.7	2.8	9.6	-	11.8	5.4	7.5	8.5	-	-
28	0.0	-	-	6.4	5.0	11.0	9.0	9.4	0.2	6.3	-	0.0
29	0.0		9.2	11.4	9.5	11.8	11.0	-	0.9	8.6	2.7	0.0
30	-		8.8	11.5	-	9.7	11.8	11.5	0.0	9.0	2.7	1.0
31	-		10.8		3.7		-	10.3		-		3.3
Σ (1771.8)	41.4	110.7	159.0	148.5	180.3	212.7	240.0	245.0	163.3	129.9	72.4	68.6
Min	0.0	0.0	0.0	0.0	3.0	0.0	3.0	0.8	0.0	0.0	0.0	0.0
Dita	7+	1+	9+	7+	17	7	19	26	22+	7+	2+	7+
Max	8.1	9.9	10.8	12.5	13.2	12.2	12.2	12.5	10.8	9.8	8.0	7.2
Dita	1	27	4+	25	10	3	8	2+	4+	2+	1	8
Std	2.5	3.9	4.1	4.2	3.3	3.2	2.6	3.2	3.8	4.2	2.6	2.6

4.83 Ferizaj - Mbulueshmëria me re

Mbulueshmëria me re (0-10): 2021
Gjatësia gjeografike e st.: 21° 08' 13.31"
Lartësia mbidetare e st.: 578 m lmd
Gjerësia gjeografike e st.: 42° 22' 32.45"

Dita	I	II	III	IV	V	VI	VII	VIII	IX	X	XI	XII
1	6.0	7.7	4.7	3.7	9.3	7.3	1.7	1.7	7.3	9.7	0.0	2.3
2	2.0	6.0	1.3	6.7	1.7	3.7	7.0	1.3	5.0	2.3	6.3	7.0
3	2.3	3.0	0.0	6.0	4.7	5.0	5.7	2.7	2.7	4.3	8.0	9.3
4	10.0	5.7	1.7	10.0	2.7	2.7	7.3	1.0	4.0	1.3	5.7	3.0
5	4.0	5.0	3.0	4.7	6.3	2.3	6.7	1.3	4.3	1.3	6.0	8.7
6	5.3	7.0	10.0	3.0	3.3	9.0	2.0	5.0	3.7	9.3	9.0	10.0
7	10.0	8.3	10.0	10.0	6.7	7.7	1.7	1.0	3.0	10.0	6.0	10.0
8	10.0	8.0	7.0	6.3	6.7	6.3	1.3	1.3	8.0	10.0	6.7	2.3
9	10.0	9.0	10.0	0.0	1.0	5.7	1.0	1.0	6.7	10.0	9.3	8.3
10	10.0	8.7	10.0	2.0	0.7	5.3	7.0	1.3	4.7	10.0	7.3	7.7
11	10.0	10.0	1.7	3.7	0.7	8.0	1.0	3.7	2.7	10.0	6.0	10.0
12	10.0	5.0	5.7	6.3	2.7	4.7	5.3	3.7	5.7	10.0	5.0	10.0
13	10.0	10.0	8.0	8.0	2.0	7.7	1.3	0.3	2.0	10.0	5.0	10.0
14	10.0	9.3	5.0	10.0	5.3	7.3	0.7	1.0	1.7	10.0	4.3	10.0
15	8.3	4.3	10.0	10.0	9.3	5.0	2.7	0.0	1.3	10.0	5.7	10.0
16	10.0	1.0	9.3	3.7	4.0	6.7	8.3	0.7	6.3	10.0	10.0	10.0
17	8.0	7.3	7.0	10.0	6.3	6.0	8.0	1.3	5.7	9.3	8.0	10.0
18	6.7	6.3	9.3	9.3	4.7	5.3	9.7	8.3	7.0	7.0	10.0	9.7
19	7.0	6.7	9.0	10.0	5.7	7.3	10.0	1.7	8.0	2.0	5.0	8.0
20	7.3	9.7	10.0	7.0	5.7	5.3	6.3	1.3	5.7	4.0	2.3	5.3
21	8.0	1.0	10.0	6.0	5.0	8.3	3.7	6.0	6.7	2.7	2.3	1.3
22	8.0	0.3	10.0	8.3	4.0	1.7	3.3	1.3	10.0	6.0	10.0	4.3
23	8.0	0.0	8.3	9.3	1.3	2.0	3.3	0.7	5.3	9.3	10.0	4.7
24	7.0	1.0	4.0	9.0	3.3	2.0	3.3	1.0	5.0	4.3	7.7	3.7
25	6.0	1.7	2.3	0.0	2.3	2.7	2.0	8.0	0.0	0.3	0.0	3.3
26	10.0	0.0	1.3	5.3	8.0	2.7	1.3	7.7	0.0	0.0	9.7	5.7
27	8.3	2.3	0.7	7.0	4.3	2.0	1.0	7.7	4.7	3.0	5.0	8.7
28	4.0	1.7	5.7	4.3	8.0	2.7	1.0	1.3	9.3	3.3	6.0	10.0
29	3.7		2.0	6.3	4.7	1.3	1.7	2.3	8.3	3.3	7.3	10.0
30	5.0		5.0	5.0	9.3	3.7	0.7	5.3	7.0	0.0	6.0	9.3
31	9.3		3.3		8.0		1.3	1.7		0.0		6.7
Mes	7.6	5.2	6.0	6.4	4.8	4.9	3.8	2.7	5.1	5.9	6.3	7.4
Min	2.0	0.0	0.0	0.0	0.7	1.3	0.7	0.0	0.0	0.0	0.0	1.3
Dita	2	23+	3	9+	10+	29	14+	15	25+	26+	1+	21
Max	10.0	10.0	10.0	10.0	9.3	9.0	10.0	8.3	10.0	10.0	10.0	10.0
Dita	4+	11+	6+	4+	1+	6	19	18	22	7+	16+	6+
Std	2.5	3.4	3.5	3.0	2.6	2.3	3.0	2.5	2.6	3.9	2.7	2.9

4.84 Mitrovicë - Mbulueshmëria me re

Mbulueshmëria me re (0-10): 2021
Gjatësia gjeografike e st.: 20° 52' 23.40"
Lartësia mbidetare e st.: 510 m lmd
Gjerësia gjeografike e st.: 42° 53' 37.60"

Dita	I	II	III	IV	V	VI	VII	VIII	IX	X	XI	XII
1	1.3	10.0	0.0	1.7	9.3	7.7	5.7	0.7	7.3	10.0	3.3	1.7
2	4.0	6.3	0.0	8.0	4.0	3.7	3.7	0.0	4.3	1.0	8.3	8.7
3	0.7	4.0	0.0	10.0	5.3	2.3	5.0	2.0	2.3	2.3	8.0	10.0
4	10.0	2.0	0.0	10.0	6.0	3.0	6.0	2.3	1.7	1.0	5.3	9.0
5	4.7	1.7	1.0	4.0	5.3	1.7	8.3	2.7	3.7	0.0	5.7	6.7
6	9.0	2.0	10.0	2.7	5.7	7.7	2.7	2.3	1.0	8.7	6.0	10.0
7	10.0	8.0	1.3	10.0	8.0	10.0	0.7	1.0	0.0	10.0	6.7	10.0
8	10.0	8.3	6.0	5.7	8.3	4.0	0.7	1.0	2.0	10.0	7.3	0.0
9	10.0	9.7	10.0	1.7	0.0	2.3	2.7	2.3	2.0	10.0	9.0	7.3
10	10.0	9.0	10.0	1.7	0.3	6.0	5.3	0.7	1.0	10.0	7.7	10.0
11	10.0	10.0	3.3	4.0	0.0	6.3	4.0	2.7	1.7	10.0	4.0	10.0
12	10.0	1.3	7.0	1.7	3.7	5.3	2.7	1.7	1.3	10.0	2.3	9.3
13	10.0	10.0	4.0	9.3	5.0	8.0	0.7	0.0	1.7	8.7	1.7	9.3
14	10.0	6.0	9.3	10.0	6.0	3.7	0.0	1.3	1.7	10.0	1.7	9.0
15	8.7	2.7	10.0	9.0	7.0	5.0	2.0	1.3	1.3	10.0	1.3	9.3
16	6.3	2.3	10.0	6.3	9.0	1.3	5.0	0.7	8.0	10.0	9.3	9.3
17	9.0	7.3	10.0	10.0	9.0	6.0	8.3	0.7	5.7	10.0	5.3	9.0
18	4.3	7.7	8.3	10.0	1.7	4.3	8.3	9.0	10.0	7.7	9.3	9.0
19	3.0	3.3	9.3	9.3	5.7	5.3	9.3	0.0	2.0	0.0	4.0	7.7
20	3.0	10.0	10.0	10.0	7.7	2.3	7.0	1.3	6.0	3.3	2.3	3.0
21	6.7	2.7	10.0	6.0	2.3	5.7	1.0	5.0	9.3	6.3	3.3	3.0
22	10.0	0.0	10.0	5.7	4.3	0.7	2.0	0.0	9.7	6.3	9.7	4.0
23	10.0	0.0	6.3	10.0	0.0	0.7	2.7	0.7	3.0	10.0	10.0	3.3
24	10.0	0.0	8.3	6.7	5.7	2.3	3.7	0.0	3.7	2.3	2.0	3.3
25	9.0	0.0	2.7	0.0	0.0	6.7	0.7	9.0	1.3	0.7	0.0	10.0
26	10.0	0.0	1.0	5.3	2.3	6.0	1.3	6.3	0.0	1.7	10.0	10.0
27	8.7	0.0	0.0	8.0	6.7	2.3	0.0	7.7	4.7	0.7	10.0	9.0
28	3.3	0.0	6.7	4.3	7.3	0.7	3.3	5.7	10.0	3.3	8.7	10.0
29	10.0		5.0	2.7	5.0	0.3	0.3	8.3	9.7	1.7	10.0	10.0
30	4.3		4.7	1.7	10.0	1.3	0.0	5.0	10.0	0.0	3.7	6.3
31	10.0		2.7		8.7		3.7	3.7		0.0		5.0
Mes	7.6	4.4	5.7	6.2	5.1	4.1	3.4	2.7	4.2	5.7	5.9	7.5
Min	0.7	0.0	0.0	0.0	0.0	0.3	0.0	0.0	0.0	0.0	0.0	0.0
Dita	3	22+	1+	25	9+	29	14+	2+	7+	5+	25	8
Max	10.0	10.0	10.0	10.0	10.0	10.0	9.3	9.0	10.0	10.0	10.0	10.0
Dita	4+	1+	6+	3+	30	7	19	18+	18+	1+	23+	3+
Std	3.1	3.9	3.9	3.4	3.1	2.6	2.8	2.8	3.4	4.2	3.2	3.0

4.85 Pejë - Mbulueshmëria me re

Mbulueshmëria me re (0-10): 2021
Gjatësia gjeografike e st.: 20° 18' 18.30"
Lartësia mbidetare e st.: 498 m lmd
Gjerësia gjeografike e st.: 42° 39' 56.30"

Dita	I	II	III	IV	V	VI	VII	VIII	IX	X	XI	XII
1	8.0	9.3	3.0	3.0	5.3	8.7	1.0	1.7	5.3	8.7	8.0	7.3
2	8.7	10.0	5.3	8.0	2.7	7.7	3.0	0.0	3.3	6.7	10.0	9.3
3	10.0	8.0	2.7	9.3	2.3	5.3	7.3	0.0	2.3	6.7	6.7	8.7
4	10.0	6.7	3.0	10.0	5.0	3.3	6.0	0.0	2.7	3.7	4.7	10.0
5	10.0	6.0	3.7	6.7	6.0	5.3	6.7	0.0	3.0	4.7	6.7	10.0
6	10.0	8.0	10.0	6.7	7.0	7.3	3.7	7.3	3.0	6.7	10.0	10.0
7	10.0	8.0	9.3	10.0	6.7	10.0	3.0	7.3	0.7	9.3	4.7	10.0
8	10.0	10.0	9.3	5.0	10.0	7.3	2.7	1.7	0.7	10.0	3.7	6.3
9	10.0	10.0	10.0	4.7	10.0	3.3	3.3	0.3	0.0	10.0	6.7	10.0
10	10.0	10.0	10.0	0.7	4.0	3.0	2.7	1.0	2.0	10.0	6.0	10.0
11	10.0	9.3	7.3	2.3	3.0	6.7	3.3	7.0	1.0	10.0	8.0	10.0
12	10.0	10.0	6.7	2.7	6.3	5.3	4.0	3.7	0.0	8.0	3.0	8.7
13	9.3	8.0	6.0	3.3	8.7	8.7	0.7	3.0	0.0	6.7	2.3	5.7
14	4.7	5.0	8.0	10.0	7.3	5.3	1.0	3.0	0.0	6.0	7.3	4.3
15	4.3	6.0	6.0	10.0	8.0	4.7	2.0	1.3	0.7	10.0	5.3	4.7
16	3.0	8.0	4.0	8.0	4.7	1.7	4.3	2.0	2.0	10.0	7.3	6.3
17	3.7	6.3	4.3	10.0	6.3	3.7	9.3	3.0	4.0	6.3	6.0	4.3
18	3.0	6.7	7.0	10.0	6.0	4.3	10.0	9.3	6.7	5.3	8.0	5.0
19	4.3	8.7	7.0	10.0	5.0	5.3	9.3	8.0	10.0	5.0	6.0	6.0
20	7.3	6.7	7.7	8.0	8.0	5.3	6.7	4.0	8.0	5.3	4.3	5.0
21	3.7	8.7	7.7	8.7	4.0	5.3	4.3	2.0	8.7	4.0	4.3	3.0
22	6.0	6.7	7.7	8.7	4.3	5.0	4.7	2.3	10.0	6.0	8.0	4.7
23	6.7	5.7	7.7	8.7	2.7	4.0	4.3	0.7	8.7	7.7	7.0	6.0
24	10.0	5.7	4.3	5.3	2.3	2.7	4.0	4.3	6.0	10.0	10.0	5.0
25	7.0	4.3	2.7	1.7	2.3	3.0	3.0	9.3	4.7	8.0	10.0	7.3
26	9.3	7.3	4.3	2.3	3.3	0.7	0.7	10.0	3.7	6.3	10.0	6.7
27	4.3	6.7	3.3	1.3	3.3	4.0	0.7	6.7	3.0	4.3	10.0	10.0
28	6.7	5.0	3.3	1.0	5.3	3.0	1.3	10.0	7.3	3.3	10.0	8.7
29	6.7		3.3	3.7	6.0	2.3	0.0	10.0	10.0	3.3	10.0	10.0
30	9.3		2.7	2.0	9.3	0.7	0.0	5.3	9.3	1.0	5.0	6.7
31	8.0		2.3		9.3		0.0	3.0		1.7		5.3
Mes	7.5	7.5	5.8	6.1	5.6	4.8	3.6	4.1	4.2	6.6	7.0	7.3
Min	3.0	4.3	2.3	0.7	2.3	0.7	0.0	0.0	0.0	1.0	2.3	3.0
Dita	16+	25	31	10	3+	26+	29+	2+	9+	30	13	21
Max	10.0	10.0	10.0	10.0	10.0	10.0	10.0	10.0	10.0	10.0	10.0	10.0
Dita	3+	2+	6+	4+	8+	7	18	26+	19+	8+	2+	4+
Std	2.5	1.7	2.5	3.4	2.4	2.3	2.8	3.4	3.4	2.6	2.4	2.3

4.86 Prishtinë - Mbulueshmëria me re

Mbulueshmëria me re (0-10): 2021
Gjatësia gjeografike e st.: 21° 08' 13.49"
Lartësia mbidetare e st.: 573 m lmd
Gjerësia gjeografike e st.: 42° 38' 56.36"

Dita	I	II	III	IV	V	VI	VII	VIII	IX	X	XI	XII
1	-	-	0.3	1.3	-	9.7	2.0	-	5.3	7.0	0.0	-
2	-	-	0.0	7.3	-	2.0	4.7	0.0	5.7	-	6.7	-
3	-	-	0.0	-	-	1.3	-	1.3	2.7	-	8.7	-
4	-	-	0.3	-	-	0.3	-	1.7	-	0.0	3.0	-
5	3.3	-	2.3	-	9.0	-	7.7	3.0	-	0.0	3.7	-
6	7.7	-	-	-	-	-	1.0	2.0	-	7.0	-	-
7	-	-	-	10.0	7.0	10.0	0.0	-	-	10.0	-	-
8	10.0	8.0	-	5.0	-	5.7	0.3	-	7.3	10.0	9.3	-
9	-	9.3	6.7	-	-	5.3	3.0	-	7.7	-	8.3	-
10	-	9.3	-	-	-	3.3	-	-	4.7	-	7.3	-
11	10.0	10.0	3.7	-	-	9.3	-	-	-	10.0	2.7	-
12	10.0	0.3	5.7	-	9.3	-	1.3	-	-	9.7	3.0	-
13	9.3	-	-	9.7	-	-	0.3	-	-	10.0	-	-
14	7.7	-	-	10.0	6.7	9.0	0.0	-	-	10.0	-	10.0
15	10.0	2.3	10.0	-	-	7.3	1.3	-	-	10.0	-	10.0
16	-	0.3	-	3.7	-	3.3	7.0	0.0	-	-	-	10.0
17	-	-	9.3	-	7.7	2.7	-	2.0	-	-	-	10.0
18	5.0	6.7	9.7	-	-	7.0	-	9.3	-	9.0	-	-
19	5.3	4.7	8.0	10.0	7.7	-	9.7	1.0	-	1.0	-	-
20	6.7	-	-	-	-	-	-	1.0	-	0.0	-	7.0
21	8.7	-	-	5.7	5.0	-	0.0	-	-	0.3	-	3.3
22	10.0	0.0	10.0	-	-	-	1.0	-	9.0	5.7	-	5.0
23	-	0.0	-	10.0	-	-	1.3	0.3	3.3	-	-	2.7
24	-	0.0	9.0	-	-	-	-	0.0	0.0	-	-	2.7
25	-	0.0	-	-	-	-	-	4.3	-	1.3	-	-
26	-	0.0	0.0	-	3.7	-	2.3	8.0	-	0.0	-	-
27	-	-	-	8.3	6.0	-	0.0	8.7	5.7	3.3	-	-
28	-	-	-	3.0	8.3	0.3	0.3	-	8.7	0.0	-	10.0
29	-		3.3	3.3	-	0.0	0.3	-	8.7	0.0	-	9.7
30	-		-	-	-	0.3	0.0	2.3	10.0	-	-	9.0
31	-		0.7		9.7		-	0.3		-		2.0
Mes	8.0	3.6	4.6	6.7	7.3	4.5	2.1	2.7	6.1	5.0	5.3	7.0
Min	3.3	0.0	0.0	1.3	3.7	0.0	0.0	0.0	0.0	0.0	0.0	2.0
Dita	5	22+	2+	1	26	29	7+	2+	24	4+	1	31
Max	10.0	10.0	10.0	10.0	9.7	10.0	9.7	9.3	10.0	10.0	9.3	10.0
Dita	8+	11	15+	7+	31	7	19	18	30	7+	8	14+
Std	2.3	4.2	4.1	3.2	1.9	3.6	2.8	3.1	2.9	4.5	3.2	3.4

4.87 Ferizaj - Dukshmëria

Dukshmëria (km): 2021
Gjatësia gjeografike e st.: 21° 08' 13.31"
Lartësia mbidetare e st.: 578 m lmd
Gjerësia gjeografike e st.: 42° 22' 32.45"

Dita	I	II	III	IV	V	VI	VII	VIII	IX	X	XI	XII
1	10.0	10.0	13.3	13.3	13.3	13.3	16.7	13.3	13.3	10.0	8.0	13.3
2	12.7	9.7	12.7	13.3	13.3	13.3	13.3	16.7	13.3	10.7	13.3	9.3
3	10.0	6.7	10.0	10.0	13.3	13.3	13.3	16.7	13.3	11.7	6.7	10.0
4	6.7	10.0	10.0	8.7	13.3	13.3	13.3	13.3	13.3	11.7	13.3	10.0
5	9.3	13.0	13.3	13.3	13.3	13.3	16.7	16.7	13.3	10.7	13.3	10.0
6	8.0	10.0	10.0	13.3	13.3	13.3	13.3	13.3	13.3	10.7	13.3	9.7
7	5.3	10.0	10.0	7.3	13.3	13.3	20.0	13.3	13.3	11.7	13.3	6.7
8	7.7	9.7	10.0	8.7	13.3	13.3	16.7	16.7	13.3	7.0	10.0	10.0
9	2.0	10.0	9.3	10.0	13.3	13.3	16.7	13.3	13.3	6.3	13.3	13.3
10	2.3	10.0	9.0	10.0	10.0	13.3	13.3	13.3	13.3	6.7	12.7	10.0
11	4.3	6.3	9.7	10.0	13.3	13.3	13.3	13.3	13.3	7.3	9.0	9.3
12	1.7	7.3	9.7	10.0	13.3	13.3	13.3	13.3	13.3	8.0	5.7	9.3
13	4.0	4.3	13.3	10.0	13.3	10.0	13.3	13.3	13.3	9.0	6.0	10.0
14	3.3	4.3	10.0	13.3	10.0	13.3	13.3	13.3	13.3	8.3	13.3	9.3
15	4.7	8.0	9.3	13.3	10.0	13.3	16.7	13.3	13.3	6.3	10.0	8.3
16	5.7	13.3	10.0	10.0	13.3	13.3	12.0	13.3	13.3	7.0	13.3	10.0
17	4.7	7.3	13.3	13.3	13.3	13.3	12.7	13.3	11.7	9.3	13.3	12.3
18	7.0	10.0	10.0	10.0	10.0	13.3	9.3	13.3	11.7	10.0	10.0	9.3
19	4.7	8.7	8.7	8.3	13.3	13.3	6.3	13.3	11.7	9.3	10.0	10.0
20	5.7	9.3	5.0	9.3	13.3	13.3	9.3	13.3	11.7	6.7	13.3	8.7
21	6.7	7.7	3.7	13.3	13.3	13.3	13.3	13.3	11.7	7.3	13.3	8.3
22	9.3	7.3	2.0	13.3	10.0	13.3	10.0	13.3	11.7	7.7	8.0	7.0
23	8.7	8.3	10.0	8.3	13.3	13.3	13.3	13.3	13.3	7.3	10.0	10.0
24	9.3	10.0	10.0	9.3	13.3	13.3	13.3	13.3	13.3	10.0	8.3	10.0
25	8.0	8.7	10.0	10.0	13.3	16.7	13.3	13.3	13.3	9.3	7.7	10.0
26	2.8	13.3	13.0	10.0	13.3	13.3	13.3	13.3	13.3	9.3	13.3	10.0
27	7.7	10.0	10.0	13.3	13.3	13.3	13.3	13.3	13.3	9.3	10.0	10.0
28	13.3	13.3	10.0	13.3	13.3	13.3	13.3	13.3	11.7	5.7	13.3	10.0
29	10.0		10.0	13.3	13.3	13.3	13.3	13.3	8.7	6.2	10.0	3.7
30	9.0		10.0	13.3	13.3	13.3	13.3	13.3	7.0	9.3	9.3	10.0
31	9.3		13.3		10.0		13.3	13.3		9.3		10.0
Mes	6.9	9.2	10.0	11.1	12.7	13.3	13.4	13.8	12.6	8.7	10.8	9.6
Min	1.7	4.3	2.0	7.3	10.0	10.0	6.3	13.3	7.0	5.7	5.7	3.7
Dita	12	13+	22	7	10+	13	19	1+	30	28	12	29
Max	13.3	13.3	13.3	13.3	13.3	16.7	20.0	16.7	13.3	11.7	13.3	13.3
Dita	28	16+	1+	1+	1+	25	7	2+	1+	3+	2+	1+
Std	3.0	2.4	2.6	2.1	1.3	0.9	2.5	1.1	1.5	1.8	2.6	1.8

4.88 Mitrovicë - Dukshmëria

Dukshmëria (km): 2021
Gjatësia gjeografike e st.: 20° 52' 23.40"
Lartësia mbidetare e st.: 510 m lmd
Gjerësia gjeografike e st.: 42° 53' 37.60"

Dita	I	II	III	IV	V	VI	VII	VIII	IX	X	XI	XII
1	13.0	12.0	12.0	13.0	13.0	13.0	13.0	13.0	13.0	10.3	9.0	13.0
2	9.0	13.0	11.0	11.0	13.0	13.0	13.0	13.0	13.0	10.3	5.3	9.3
3	13.0	10.3	11.3	12.0	13.0	13.0	13.0	13.0	13.0	10.3	5.3	5.7
4	9.3	13.0	10.3	7.7	12.0	13.0	13.0	13.0	13.0	12.0	10.0	2.7
5	8.0	13.0	11.3	11.0	13.0	13.0	13.0	13.0	13.0	13.0	13.0	9.0
6	7.7	13.0	13.0	11.3	13.0	9.3	13.0	13.0	13.0	11.0	7.3	1.7
7	8.3	13.0	13.0	9.3	13.0	10.0	13.0	13.0	13.0	2.7	9.3	9.3
8	2.7	13.0	10.3	13.0	13.0	13.0	13.0	13.0	13.0	9.3	11.0	13.0
9	7.7	12.0	11.0	12.0	13.0	13.0	13.0	13.0	13.0	8.3	7.7	8.0
10	3.0	10.3	5.7	13.0	13.0	13.0	13.0	13.0	13.0	2.7	8.3	3.7
11	5.7	9.3	12.0	13.0	13.0	13.0	13.0	13.0	13.0	7.7	9.3	1.3
12	5.7	13.0	12.0	13.0	13.0	13.0	13.0	13.0	13.0	12.0	6.7	6.0
13	11.0	6.0	13.0	10.3	13.0	13.0	13.0	13.0	13.0	13.0	8.3	10.3
14	5.3	11.0	12.0	9.7	13.0	13.0	13.0	13.0	13.0	11.0	12.0	10.3
15	13.0	13.0	12.0	13.0	13.0	13.0	13.0	13.0	13.0	3.3	8.7	11.0
16	13.0	11.0	13.0	13.0	13.0	13.0	13.0	13.0	10.3	8.3	10.0	13.0
17	9.3	9.3	9.0	4.3	13.0	12.0	13.0	13.0	13.0	11.0	11.0	13.0
18	13.0	12.0	13.0	11.0	13.0	13.0	13.0	13.0	12.0	11.0	7.3	10.3
19	13.0	12.0	11.0	10.3	13.0	13.0	13.0	13.0	13.0	13.0	8.3	13.0
20	11.3	13.0	6.7	10.0	13.0	13.0	13.0	13.0	13.0	9.0	13.0	13.0
21	12.0	12.0	5.0	13.0	13.0	13.0	13.0	13.0	10.0	8.0	6.3	13.0
22	10.3	10.3	7.7	10.3	13.0	13.0	13.0	13.0	13.0	6.7	6.3	12.0
23	9.7	13.0	13.0	12.0	13.0	13.0	13.0	13.0	13.0	1.3	12.0	6.7
24	9.7	11.0	12.0	13.0	13.0	13.0	13.0	13.0	13.0	10.3	13.0	11.0
25	10.3	13.0	13.0	13.0	13.0	13.0	13.0	5.3	13.0	13.0	13.0	5.7
26	5.7	11.0	13.0	13.0	13.0	13.0	13.0	9.3	13.0	9.0	1.7	3.3
27	11.0	11.3	13.0	13.0	13.0	13.0	13.0	9.0	9.3	9.7	8.0	12.0
28	13.0	11.3	13.0	13.0	9.0	13.0	13.0	9.7	7.3	9.0	9.3	1.7
29	10.3		12.0	13.0	13.0	13.0	13.0	5.7	5.0	9.3	2.0	1.7
30	13.0		13.0	13.0	13.0	13.0	13.0	10.3	4.3	13.0	12.0	9.3
31	10.3		13.0		13.0		13.0	13.0		13.0		9.3
Mes	9.6	11.6	11.3	11.6	12.8	12.7	13.0	12.1	11.9	9.4	8.8	8.5
Min	2.7	6.0	5.0	4.3	9.0	9.3	13.0	5.3	4.3	1.3	1.7	1.3
Dita	8	13	21	17	28	6	1+	25	30	23	26	11
Max	13.0	13.0	13.0	13.0	13.0	13.0	13.0	13.0	13.0	13.0	13.0	13.0
Dita	1+	2+	6+	1+	1+	1+	1+	1+	1+	5+	5+	1+
Std	3.0	1.6	2.2	2.0	0.7	0.9	0.0	2.1	2.4	3.2	3.0	4.1

4.89 Pejë - Dukshmëria

Dukshmëria (km): 2021
Gjatësia gjeografike e st.: 20° 18' 18.30"
Lartësia mbidetare e st.: 498 m lmd
Gjerësia gjeografike e st.: 42° 39' 56.30"

Dita	I	II	III	IV	V	VI	VII	VIII	IX	X	XI	XII
1	2.7	3.0	6.7	11.7	13.3	5.7	15.0	15.0	11.7	5.0	4.0	5.7
2	3.0	2.0	8.3	5.7	13.3	5.7	15.0	15.0	13.3	5.7	1.7	6.7
3	1.7	4.7	9.3	5.3	13.3	13.3	8.3	15.0	13.3	8.3	6.7	2.7
4	2.0	5.7	10.0	2.3	6.0	13.3	10.0	15.0	13.3	7.3	8.3	2.0
5	1.7	7.3	8.3	2.7	13.3	11.7	10.0	15.0	13.3	8.3	7.3	2.0
6	1.8	5.7	5.0	2.7	5.7	9.0	13.3	13.3	13.3	7.3	2.0	2.0
7	1.7	5.7	5.7	2.7	6.7	2.7	15.0	8.3	13.3	2.0	10.0	2.0
8	1.7	2.0	5.3	6.7	5.7	5.0	15.0	15.0	13.3	1.7	10.0	5.0
9	1.7	1.0	2.0	10.0	5.7	15.0	15.0	15.0	13.3	2.0	5.7	2.0
10	1.0	1.7	1.7	13.3	10.0	15.0	15.0	15.0	13.3	3.0	5.7	2.0
11	1.7	2.7	4.3	13.3	10.0	10.0	15.0	8.3	13.3	1.7	6.7	2.3
12	2.7	2.0	7.3	15.0	5.7	11.7	15.0	13.3	13.3	5.7	11.7	3.0
13	3.7	5.7	7.7	11.7	3.0	6.0	15.0	15.0	13.3	5.7	11.7	6.7
14	9.0	10.0	6.0	2.7	3.3	8.3	15.0	15.0	13.3	6.3	6.7	10.0
15	6.0	5.7	6.0	3.0	3.3	13.3	15.0	15.0	13.3	1.7	8.3	10.0
16	10.0	4.7	9.3	2.7	10.0	15.0	15.0	15.0	13.3	1.7	6.7	10.0
17	8.3	5.7	5.0	3.7	10.0	13.3	4.0	15.0	13.3	5.7	3.4	8.3
18	10.0	7.7	7.0	2.0	9.0	15.0	4.0	15.0	9.0	5.7	8.3	11.7
19	8.3	7.3	2.7	1.5	10.0	15.0	6.7	8.3	3.0	7.3	8.3	11.7
20	3.0	9.0	2.0	2.7	4.7	15.0	13.3	15.0	4.0	7.3	10.0	10.0
21	4.7	6.7	0.6	3.0	10.0	11.7	13.3	15.0	4.0	10.0	10.0	10.0
22	5.7	10.0	1.5	4.7	11.7	13.3	13.3	15.0	3.0	7.3	5.7	11.7
23	5.7	9.0	2.3	2.7	13.3	15.0	13.3	15.0	3.0	4.0	2.7	8.3
24	1.3	9.0	4.7	10.0	13.3	15.0	15.0	15.0	8.3	2.7	4.0	10.0
25	2.7	11.7	7.7	11.7	13.3	15.0	15.0	7.3	11.7	5.7	2.0	5.7
26	2.7	7.3	7.7	11.7	13.3	15.0	15.0	5.7	13.3	6.7	2.0	3.0
27	4.0	10.0	10.0	11.7	13.3	15.0	15.0	8.3	13.3	13.3	2.0	4.0
28	4.3	9.3	11.7	11.7	8.3	15.0	11.7	3.0	8.3	13.3	3.0	5.7
29	5.7		13.3	11.7	7.3	15.0	15.0	6.7	8.3	13.3	2.0	3.0
30	1.7		11.7	13.3	2.7	15.0	15.0	10.0	5.7	13.3	6.0	4.7
31	2.7		11.7		4.3		15.0	15.0		11.7		6.7
Mes	4.0	6.1	6.5	7.1	8.8	12.1	13.1	12.7	10.7	6.5	6.1	6.1
Min	1.0	1.0	0.6	1.5	2.7	2.7	4.0	3.0	3.0	1.7	1.7	2.0
Dita	10	9	21	19	30	7	17+	28	19+	8+	2	4+
Max	10.0	11.7	13.3	15.0	13.3	15.0	15.0	15.0	13.3	13.3	11.7	11.7
Dita	16+	25	29	12	1+	9+	1+	1+	2+	27+	12+	18+
Std	2.7	3.0	3.4	4.6	3.8	3.8	3.3	3.6	3.9	3.7	3.1	3.5

4.90 Ferizaj - Mbulueshmëria me borë

Mbulueshmëria me borë (cm): 2021
Gjatësia gjeografike e st.: 21° 08' 13.31"
Lartësia mbidetare e st.: 578 m lmd
Gjerësia gjeografike e st.: 42° 22' 32.45"

Dita	I	II	III	IV	V	VI	VII	VIII	IX	X	XI	XII
1	0	0	0	0	0	0	0	0	0	0	0	9
2	0	0	0	0	0	0	0	0	0	0	0	4
3	0	0	0	0	0	0	0	0	0	0	0	0
4	0	0	0	0	0	0	0	0	0	0	0	0
5	0	0	0	0	0	0	0	0	0	0	0	0
6	0	0	0	0	0	0	0	0	0	0	0	0
7	0	0	0	0	0	0	0	0	0	0	0	1
8	0	0	0	3	0	0	0	0	0	0	0	0
9	0	0	0	0	0	0	0	0	0	0	0	0
10	7	0	0	0	0	0	0	0	0	0	0	0
11	6	0	0	0	0	0	0	0	0	0	0	0
12	2	0	0	0	0	0	0	0	0	0	0	3
13	2	0	0	0	0	0	0	0	0	0	0	1
14	0	9	0	0	0	0	0	0	0	0	0	2
15	2	11	0	0	0	0	0	0	0	0	0	1
16	5	16	0	0	0	0	0	0	0	0	0	0
17	5	12	0	0	0	0	0	0	0	0	0	0
18	3	6	0	0	0	0	0	0	0	0	0	2
19	5	0	0	0	0	0	0	0	0	0	0	0
20	4	0	0	0	0	0	0	0	0	0	0	0
21	3	0	0	0	0	0	0	0	0	0	0	0
22	1	0	0	0	0	0	0	0	0	0	0	0
23	0	0	0	0	0	0	0	0	0	0	0	0
24	0	0	21	0	0	0	0	0	0	0	0	0
25	0	0	18	0	0	0	0	0	0	0	0	0
26	0	0	13	0	0	0	0	0	0	0	0	0
27	5	0	5	0	0	0	0	0	0	0	0	0
28	5	0	0	0	0	0	0	0	0	0	0	0
29	4		0	0	0	0	0	0	0	0	0	0
30	0		0	0	0	0	0	0	0	0	12	0
31	0		0		0		0	0		0		0
Mes	2	2	2	0	0	0	0	0	0	0	0	1
Max	7	16	21	3	0	0	0	0	0	0	12	9
Dita	10	16	24	8	-	-	-	-	-	-	30	1

4.91 Prishtinë - Mbulueshmëria me borë

Mbulueshmëria me borë (cm): 2021
Gjatësia gjeografike e st.: 21° 08' 13.49"
Lartësia mbidetare e st.: 573 m lmd
Gjerësia gjeografike e st.: 42° 38' 56.36"

Dita	I	II	III	IV	V	VI	VII	VIII	IX	X	XI	XII
1	0	0	0	0	0	0	0	0	0	0	0	0
2	0	0	0	0	0	0	0	0	0	0	0	0
3	0	0	0	0	0	0	0	0	0	0	0	0
4	0	0	0	0	0	0	0	0	0	0	0	0
5	0	0	0	0	0	0	0	0	0	0	0	0
6	0	0	0	0	0	0	0	0	0	0	0	0
7	0	0	0	4	0	0	0	0	0	0	0	2
8	0	0	0	0	0	0	0	0	0	0	0	2
9	7	0	0	0	0	0	0	0	0	0	0	0
10	6	0	2	0	0	0	0	0	0	0	0	0
11	0	0	2	0	0	0	0	0	0	0	0	0
12	0	0	0	0	0	0	0	0	0	0	0	0
13	0	7	0	0	0	0	0	0	0	0	0	6
14	1	0	0	0	0	0	0	0	0	0	0	0
15	2	0	0	0	0	0	0	0	0	0	0	0
16	0	0	0	0	0	0	0	0	0	0	0	0
17	0	0	0	0	0	0	0	0	0	0	0	0
18	1	0	0	0	0	0	0	0	0	0	0	0
19	0	0	0	0	0	0	0	0	0	0	0	0
20	0	0	0	0	0	0	0	0	0	0	0	0
21	0	0	0	0	0	0	0	0	0	0	0	0
22	0	0	25	0	0	0	0	0	0	0	0	0
23	0	0	0	0	0	0	0	0	0	0	0	0
24	0	0	2	0	0	0	0	0	0	0	0	0
25	0	0	0	0	0	0	0	0	0	0	0	0
26	6	0	0	0	0	0	0	0	0	0	0	0
27	0	0	0	0	0	0	0	0	0	0	0	0
28	0	0	0	0	0	0	0	0	0	0	0	0
29	0		0	0	0	0	0	0	0	0	0	0
30	0		0	0	0	0	0	0	0	0	6	0
31	0		0		0		0	0		0		0
Mes	1	0	1	0	0	0	0	0	0	0	0	0
Max	7	7	25	4	0	0	0	0	0	0	6	6
Dita	9	13	22	7	-	-	-	-	-	-	30	13

4.92 Ferizaj - Bora e re

Bora e re (cm): 2021
Gjatësia gjeografike e st.: 21° 08' 13.31"
Lartësia mbidetare e st.: 578 m lmd
Gjerësia gjeografike e st.: 42° 22' 32.45"

Dita	I	II	III	IV	V	VI	VII	VIII	IX	X	XI	XII
1	0	0	0	0	0	0	0	0	0	0	0	0
2	0	0	0	0	0	0	0	0	0	0	0	0
3	0	0	0	0	0	0	0	0	0	0	0	0
4	0	0	0	0	0	0	0	0	0	0	0	0
5	0	0	0	0	0	0	0	0	0	0	0	0
6	0	0	0	0	0	0	0	0	0	0	0	0
7	0	0	1	9	0	0	0	0	0	0	0	1
8	0	0	0	0	0	0	0	0	0	0	0	0
9	8	0	0	0	0	0	0	0	0	0	0	0
10	0	0	5	0	0	0	0	0	0	0	0	0
11	0	0	0	0	0	0	0	0	0	0	0	0
12	0	0	0	0	0	0	0	0	0	0	0	3
13	0	9	0	0	0	0	0	0	0	0	0	1
14	2	2	0	0	0	0	0	0	0	0	0	1
15	4	5	0	0	0	0	0	0	0	0	0	0
16	0	0	0	0	0	0	0	0	0	0	0	0
17	0	0	0	0	0	0	0	0	0	0	0	0
18	2	0	0	0	0	0	0	0	0	0	0	2
19	0	0	0	0	0	0	0	0	0	0	0	0
20	0	0	0	0	0	0	0	0	0	0	0	0
21	0	0	4	0	0	0	0	0	0	0	0	0
22	0	0	26	0	0	0	0	0	0	0	0	0
23	0	0	0	0	0	0	0	0	0	0	0	0
24	0	0	3	0	0	0	0	0	0	0	0	0
25	0	0	0	0	0	0	0	0	0	0	0	0
26	5	0	0	0	0	0	0	0	0	0	0	0
27	4	0	0	0	0	0	0	0	0	0	0	0
28	0	0	0	0	0	0	0	0	0	0	0	0
29	0		0	0	0	0	0	0	0	0	0	0
30	0		0	0	0	0	0	0	0	0	12	0
31	0		0		0		0	0		0		0
Mes	1	1	1	0	0	0	0	0	0	0	0	0
Max	8	9	26	9	0	0	0	0	0	0	12	3
Dita	9	13	22	7	-	-	-	-	-	-	30	12

4.93 Ferizaj - Temp. max. e ajrit

Temp. max. e ajrit (°C): 2021
Gjatësia gjeografike e st.: 21° 08' 13.31"
Lartësia mbidetare e st.: 578 m lmd
Gjerësia gjeografike e st.: 42° 22' 32.45"

Dita	I	II	III	IV	V	VI	VII	VIII	IX	X	XI	XII
1	10.8	11.6	10.4	19.4	22.4	16.0	33.2	37.6	23.5	15.5	16.4	7.4
2	10.8	9.4	10.2	20.0	26.4	22.5	25.5	37.6	23.5	19.0	13.4	9.4
3	12.8	14.0	14.5	18.0	22.5	22.4	26.0	35.3	24.7	21.5	13.2	11.0
4	6.2	14.2	19.0	3.7	21.2	23.6	28.0	36.0	25.0	23.0	17.7	4.9
5	11.0	14.9	15.6	11.4	21.8	27.3	29.8	36.8	24.8	23.4	20.0	9.4
6	10.4	18.5	2.8	14.8	23.4	29.0	31.2	29.2	26.0	18.8	14.6	6.4
7	4.8	14.2	9.0	2.4	21.8	19.2	34.0	30.3	24.8	11.6	21.7	1.2
8	4.2	10.0	9.0	7.2	16.2	26.0	35.0	35.0	22.0	10.8	17.3	5.0
9	1.8	10.6	6.9	11.2	21.4	26.4	34.5	37.6	23.4	7.2	9.2	8.2
10	0.3	13.0	2.0	16.6	25.0	25.6	30.5	35.6	26.4	10.7	11.2	8.0
11	1.2	7.6	6.2	19.2	27.2	24.4	30.3	32.3	28.0	11.0	12.0	4.2
12	0.0	0.4	10.5	22.0	20.5	23.5	30.9	32.2	27.2	8.2	12.2	1.2
13	2.0	-6.2	13.5	16.0	18.0	21.4	35.4	32.8	29.4	11.8	14.2	0.6
14	-1.5	-4.4	15.5	5.4	18.8	19.6	36.0	33.8	28.8	5.4	12.0	1.0
15	2.8	-0.8	7.0	7.8	16.2	20.0	35.6	32.8	29.7	5.8	12.3	1.6
16	-2.8	2.2	6.8	7.3	22.0	26.8	31.2	35.5	30.0	7.0	8.8	2.8
17	-0.2	4.5	6.6	3.2	21.0	29.0	25.2	36.2	28.0	11.8	12.3	7.2
18	0.0	9.0	6.5	12.8	22.2	27.8	24.6	27.0	20.8	17.1	8.4	1.4
19	1.5	9.5	7.2	6.3	23.4	28.0	24.0	27.0	26.3	16.9	10.2	3.4
20	6.1	8.2	2.6	13.0	14.8	29.0	28.7	30.4	25.4	17.8	15.0	6.2
21	6.8	9.8	3.8	17.1	20.6	32.0	27.0	27.0	20.0	17.6	13.4	2.8
22	8.9	15.0	1.1	17.4	23.8	33.0	26.4	30.2	12.4	17.0	10.3	1.4
23	9.2	18.5	3.6	12.0	28.8	35.2	28.0	32.8	17.0	13.8	7.0	2.1
24	8.8	15.4	4.2	13.9	26.6	35.6	28.8	31.6	24.4	11.8	5.2	6.0
25	9.6	19.0	7.6	19.5	30.6	35.0	31.7	27.3	26.6	12.8	10.2	8.8
26	1.0	19.2	10.5	21.5	23.8	34.0	35.0	21.2	30.3	13.8	6.2	10.2
27	2.0	17.0	15.8	17.0	25.8	31.0	36.5	27.5	30.0	14.7	13.2	8.6
28	4.0	10.2	15.2	22.4	19.2	33.4	37.8	28.0	22.0	13.9	14.7	6.0
29	8.7		15.5	23.8	22.5	35.0	37.7	20.0	21.0	15.6	9.2	6.1
30	11.8		14.8	27.5	16.6	35.5	37.2	25.6	14.0	16.3	2.6	5.1
31	9.2		16.5		17.2		35.9	28.5		16.2		7.9
Mes	5.2	10.2	9.4	14.3	22.0	27.6	31.3	31.3	24.5	14.1	12.1	5.3
Min	-2.8	-6.2	1.1	2.4	14.8	16.0	24.0	20.0	12.4	5.4	2.6	0.6
Dita	16	13	22	7	20	1	19	29	22	14	30	13
Max	12.8	19.2	19.0	27.5	30.6	35.6	37.8	37.6	30.3	23.4	21.7	11.0
Dita	3	26	4	30	25	24	28	1+	26	5	7	3
Std	4.6	6.9	5.1	6.7	3.8	5.6	4.3	4.7	4.5	4.7	4.2	3.1

4.94 Pejë - Temp. max. e ajrit

Temp. max. e ajrit (°C): 2021
Gjatësia gjeografike e st.: 20° 18' 18.30"
Lartësia mbidetare e st.: 498 m lmd
Gjerësia gjeografike e st.: 42° 39' 56.30"

Dita	I	II	III	IV	V	VI	VII	VIII	IX	X	XI	XII
1	8.6	8.6	9.6	19.8	24.3	17.9	31.8	36.9	22.6	16.4	14.1	9.1
2	8.1	10.2	11.2	19.8	27.1	20.6	26.1	37.2	23.4	17.5	12.6	8.6
3	7.6	8.4	14.1	15.6	23.6	23.4	25.8	31.4	22.9	19.4	14.8	6.7
4	7.8	14.1	16.4	4.8	19.7	23.6	25.3	33.6	25.4	21.2	23.8	5.8
5	8.6	14.0	16.4	9.8	20.1	26.1	25.4	34.9	23.6	22.4	24.3	9.6
6	11.2	15.8	6.8	14.5	22.8	24.8	30.6	29.6	24.5	19.6	16.4	6.3
7	6.5	17.4	6.8	1.4	20.8	19.1	31.6	30.4	23.8	15.2	18.4	4.3
8	3.1	11.4	11.2	7.2	16.2	24.6	32.4	34.5	22.6	12.6	17.4	5.1
9	1.9	11.3	6.4	11.1	19.6	26.8	32.8	35.2	22.4	10.1	11.6	6.8
10	1.6	13.4	3.9	14.3	24.3	24.6	30.6	35.6	24.6	11.4	9.8	7.1
11	3.1	9.6	6.8	15.6	26.2	20.2	29.4	31.8	26.8	13.4	11.2	5.3
12	1.9	-3.8	10.6	20.8	22.4	22.8	29.8	31.8	25.6	12.6	11.4	4.1
13	2.8	-5.4	13.4	16.1	16.9	21.4	32.6	30.6	27.4	11.2	11.8	5.8
14	1.4	-1.8	12.6	8.6	18.4	20.8	33.2	31.5	27.5	10.1	12.6	4.8
15	0.8	2.1	8.8	8.1	16.5	21.9	33.6	32.4	28.4	7.9	13.6	4.2
16	-0.8	0.4	8.4	10.8	22.4	26.1	31.3	32.4	27.4	10.4	10.4	6.3
17	-0.9	2.9	7.8	6.8	23.2	27.1	24.1	33.8	27.1	14.0	11.6	8.5
18	-1.6	9.4	6.8	10.4	22.6	26.8	24.8	22.6	21.8	16.5	11.2	5.6
19	0.5	9.1	6.4	8.1	23.5	27.5	23.8	26.3	25.7	15.3	10.9	4.3
20	7.2	9.6	3.8	11.2	17.8	28.5	26.9	28.2	25.2	16.1	14.2	6.4
21	9.3	10.2	3.4	14.6	21.4	29.5	27.6	28.7	17.9	17.8	11.8	4.1
22	9.1	12.8	5.4	15.6	23.2	31.6	26.4	29.3	13.9	18.1	12.6	0.8
23	10.4	15.3	6.1	11.4	26.1	33.2	28.1	31.4	18.1	16.2	10.6	1.4
24	8.6	15.9	6.8	15.4	24.5	33.1	28.6	29.1	21.8	12.1	8.5	8.5
25	9.1	17.6	8.6	17.8	30.1	32.1	30.6	23.4	24.8	12.6	9.1	9.8
26	5.3	16.8	10.6	19.8	26.1	32.5	31.8	23.6	27.1	12.3	6.8	11.6
27	0.8	17.4	15.3	21.2	25.1	30.4	35.3	26.4	26.3	13.8	9.6	11.5
28	2.4	11.6	14.6	19.8	19.8	30.8	34.8	25.6	20.5	13.1	14.5	9.6
29	8.1		16.3	22.6	21.4	31.8	36.8	18.1	21.6	14.1	6.7	7.2
30	8.6		15.6	25.6	15.4	32.6	36.5	23.6	16.8	16.2	4.5	11.8
31	9.6		16.4		16.3		35.1	24.7		14.3		10.6
Mes	5.2	9.8	9.9	14.0	21.9	26.4	30.1	29.8	23.6	14.6	12.6	6.8
Min	-1.6	-5.4	3.4	1.4	15.4	17.9	23.8	18.1	13.9	7.9	4.5	0.8
Dita	18	13	21	7	30	1	19	29	22	15	30	22
Max	11.2	17.6	16.4	25.6	30.1	33.2	36.8	37.2	28.4	22.4	24.3	11.8
Dita	6	25	4+	30	25	23	29	2	15	5	5	30
Std	3.9	6.5	4.2	5.8	3.6	4.6	3.8	4.7	3.5	3.4	4.3	2.8

4.95 Prishtinë - Temp. max. e ajrit

Temp. max. e ajrit (°C): 2021
Gjatësia gjeografike e st.: 21° 08' 13.49"
Lartësia mbidetare e st.: 573 m lmd
Gjerësia gjeografike e st.: 42° 38' 56.36"

Dita	I	II	III	IV	V	VI	VII	VIII	IX	X	XI	XII
1	11.2	10.6	11.4	20.3	21.7	15.7	32.9	37.1	24.2	17.4	16.9	10.1
2	11.0	12.1	11.9	18.3	26.0	22.6	25.9	35.9	22.7	20.3	14.9	12.5
3	14.2	13.8	15.4	16.6	22.4	22.2	25.0	32.9	24.4	21.9	15.8	12.8
4	7.0	15.4	18.8	4.6	22.4	22.9	26.7	35.2	26.6	24.2	23.4	6.0
5	11.9	15.9	15.4	10.9	21.3	27.3	28.5	35.7	26.9	24.7	22.9	11.5
6	12.7	18.7	2.9	15.7	23.2	26.4	30.4	28.6	25.5	2.7	6.0	6.2
7	6.2	16.9	8.7	4.7	25.7	20.8	32.7	31.2	24.7	17.4	0.9	7.9
8	4.7	18.2	11.4	7.7	17.4	25.2	33.9	35.2	24.9	15.2	17.4	6.5
9	2.7	12.7	7.4	11.1	23.4	26.2	34.2	35.6	24.3	7.0	11.9	10.2
10	1.7	15.2	2.9	15.6	25.9	26.2	31.1	35.0	25.7	11.8	11.4	8.6
11	3.9	10.2	7.4	21.1	27.2	24.4	30.8	34.0	28.3	17.6	13.5	5.7
12	3.7	3.4	9.8	21.9	23.7	23.7	31.2	32.1	27.5	14.7	12.7	2.5
13	3.3	2.4	13.9	15.2	16.1	20.9	34.7	32.9	28.4	11.9	14.8	1.4
14	2.9	-1.1	14.1	6.5	19.3	19.2	36.9	32.3	28.0	6.9	13.4	5.4
15	0.7	-0.3	6.9	8.5	16.9	20.2	35.3	33.4	29.5	7.2	12.9	3.8
16	3.9	3.4	7.2	12.7	19.9	25.7	32.4	34.9	29.5	8.3	10.3	8.4
17	3.9	4.3	8.4	4.1	20.3	27.9	25.8	34.6	28.9	13.5	13.7	7.9
18	-1.6	10.2	8.3	11.7	22.2	27.2	24.3	26.7	20.7	17.8	8.1	2.4
19	2.7	9.8	9.2	10.7	22.3	26.4	25.8	27.3	25.0	16.6	10.9	2.7
20	7.4	10.6	3.9	12.8	19.5	27.5	27.3	29.9	26.7	18.2	16.0	7.2
21	9.9	11.4	2.6	15.7	20.2	29.7	26.2	29.9	20.5	19.9	14.0	2.8
22	11.5	15.2	1.9	15.7	23.6	33.1	25.7	30.3	13.3	19.8	11.0	1.9
23	10.8	18.7	8.2	12.4	27.4	34.6	27.7	32.3	16.9	14.3	7.1	2.4
24	10.0	16.2	7.9	15.9	26.5	35.7	28.6	30.7	23.9	13.1	7.4	11.4
25	9.6	18.7	7.3	19.3	29.2	34.9	31.9	26.9	27.1	14.9	12.5	11.3
26	0.8	19.9	9.8	20.1	24.4	33.5	33.7	22.7	29.6	15.2	7.9	11.7
27	2.5	17.4	15.7	18.6	25.7	30.6	35.7	27.7	30.4	15.4	12.6	9.4
28	2.5	10.5	15.3	20.8	18.9	32.7	36.4	26.9	21.8	15.2	15.1	6.2
29	9.8		15.8	24.8	22.0	34.7	37.4	21.4	22.2	17.4	6.7	6.7
30	10.9		15.9	27.3	14.6	35.2	36.9	24.9	16.7	18.9	4.6	7.7
31	10.5		16.4		17.4		36.0	27.4		16.3		10.9
Mes	6.5	11.8	10.1	14.7	22.2	27.1	31.0	31.0	24.8	15.3	12.2	7.2
Min	-1.6	-1.1	1.9	4.1	14.6	15.7	24.3	21.4	13.3	2.7	0.9	1.4
Dita	18	14	22	17	30	1	18	29	22	6	7	13
Max	14.2	19.9	18.8	27.3	29.2	35.7	37.4	37.1	30.4	24.7	23.4	12.8
Dita	3	26	4	30	25	24	29	1	27	5	4	3
Std	4.3	6.1	4.7	6.0	3.6	5.4	4.2	4.1	4.1	5.1	4.9	3.5

4.96 Ferizaj - Temp. min. e ajrit

Temp. min. e ajrit (°C): 2021
Gjatësia gjeografike e st.: 21° 08' 13.31"
Lartësia mbidetare e st.: 578 m lmd
Gjerësia gjeografike e st.: 42° 22' 32.45"

Dita	I	II	III	IV	V	VI	VII	VIII	IX	X	XI	XII
1	-2.1	2.4	-3.2	3.8	11.4	8.5	17.0	15.6	11.4	10.4	-1.8	-4.5
2	-4.5	1.8	-2.8	2.6	10.4	5.5	16.0	18.2	11.0	2.5	4.8	-1.4
3	1.8	-1.0	-3.5	7.0	13.6	5.5	15.0	16.0	7.2	3.0	7.2	5.6
4	4.4	-0.9	-4.0	1.0	7.2	7.0	9.6	17.6	7.2	3.6	9.8	0.6
5	4.0	0.0	-2.5	0.2	11.2	7.4	14.5	18.0	9.5	4.2	12.0	-4.0
6	0.0	-0.1	0.0	-2.0	10.2	10.0	18.0	18.8	10.0	7.0	8.8	4.9
7	4.3	0.5	-3.0	-2.0	7.6	14.4	13.5	12.5	8.2	10.0	7.1	0.0
8	0.9	7.0	-4.0	-1.2	9.0	13.5	15.4	12.6	8.2	9.6	7.3	-1.3
9	-0.8	3.0	1.5	-4.4	0.8	12.0	15.8	15.6	13.2	4.8	6.5	-2.4
10	-1.1	3.6	0.0	-2.8	6.2	10.6	17.0	16.4	10.4	6.0	3.0	0.8
11	0.0	6.8	-3.2	0.0	8.0	12.0	15.2	18.0	8.9	9.8	4.5	0.0
12	1.8	-6.8	-3.0	5.0	11.5	10.6	16.7	15.2	7.3	10.8	-1.6	-0.2
13	-1.5	-7.8	1.5	8.8	5.0	9.8	16.2	13.6	8.9	4.2	-2.2	-1.0
14	-7.9	-10.8	-0.5	2.0	8.8	11.0	17.5	14.0	8.6	3.9	-2.0	-0.2
15	-5.5	-7.8	2.6	2.4	7.5	8.0	18.0	14.0	9.2	3.0	0.0	-0.2
16	-5.4	-14.4	1.8	0.0	5.5	15.0	19.5	13.4	10.6	5.2	6.5	0.2
17	-11.4	-11.4	0.2	1.2	9.6	10.6	15.5	15.5	15.0	6.0	6.2	2.5
18	-8.4	-2.5	-0.5	2.0	10.4	14.0	16.5	14.6	14.0	6.0	4.8	-0.6
19	-13.0	-5.2	-0.5	3.2	6.4	15.0	16.0	14.6	10.0	6.0	4.8	-1.2
20	-10.4	1.8	0.0	3.2	8.8	15.5	17.0	11.0	13.0	0.8	3.8	-2.0
21	-3.8	1.0	-1.0	2.2	7.5	14.4	18.0	14.4	9.8	1.8	-2.0	-2.0
22	1.2	-3.0	-1.0	0.5	6.0	14.5	12.6	10.8	7.0	9.0	2.5	-9.6
23	-0.8	-1.5	-1.8	7.2	6.0	14.5	11.5	11.0	8.0	9.8	6.0	-8.7
24	0.0	-1.1	-0.2	5.8	12.0	16.6	11.9	12.0	1.0	5.6	2.6	-4.5
25	3.5	-0.5	-5.5	1.0	14.5	16.5	11.7	15.0	6.5	-2.6	-2.4	-1.0
26	-0.2	0.0	-4.5	2.0	11.4	17.2	15.4	14.8	6.8	-1.3	5.9	2.5
27	-3.8	0.2	-4.0	9.0	10.6	17.4	15.9	11.5	8.0	-1.7	6.0	4.2
28	-2.8	2.2	0.0	5.0	11.2	15.0	17.0	12.5	12.4	-2.6	3.5	1.3
29	-2.6		2.4	5.0	7.5	15.4	16.3	12.8	12.5	-1.8	5.4	2.5
30	1.0		5.0	10.4	9.0	14.2	14.8	11.8	13.0	0.0	-2.0	3.5
31	0.5		3.8		8.8		17.0	9.0		-1.4		-1.6
Mes	-2.0	-1.6	-1.0	2.6	8.8	12.4	15.5	14.2	9.6	4.2	3.8	-0.6
Min	-13.0	-14.4	-5.5	-4.4	0.8	5.5	9.6	9.0	1.0	-2.6	-2.4	-9.6
Dita	19	16	25	9	9	2+	4	31	24	25+	25	22
Max	4.4	7.0	5.0	10.4	14.5	17.4	19.5	18.8	15.0	10.8	12.0	5.6
Dita	4	8	30	30	25	27	16	6	17	12	5	3
Std	4.6	5.2	2.6	3.6	2.8	3.5	2.2	2.5	2.8	4.2	4.0	3.4

4.97 Mitrovicë - Temp. min. e ajrit

Temp. min. e ajrit (°C): 2021
Gjatësia gjeografike e st.: 20° 52' 23.40"
Lartësia mbidetare e st.: 510 m lmd
Gjerësia gjeografike e st.: 42° 53' 37.60"

Dita	I	II	III	IV	V	VI	VII	VIII	IX	X	XI	XII
1	-2.5	4.5	-3.0	4.0	10.0	8.3	15.0	16.5	12.3	11.7	-2.5	-4.5
2	-4.0	1.5	-1.5	3.0	9.0	4.8	19.0	15.5	11.2	1.7	2.0	1.7
3	0.0	-1.0	-2.5	5.0	6.0	6.5	14.7	16.0	9.3	2.3	2.8	4.8
4	0.5	-0.5	-4.0	1.5	8.0	6.7	10.0	12.8	9.5	3.6	8.0	0.0
5	-1.4	-1.0	-3.0	-1.0	9.8	8.2	13.5	15.0	9.6	4.0	7.5	-2.2
6	0.0	-1.0	1.0	-3.0	6.0	9.7	17.3	16.5	10.0	6.7	9.0	5.3
7	2.5	0.5	-5.5	-2.0	5.0	13.8	14.5	13.0	9.3	12.4	7.7	-0.3
8	-0.5	9.0	-5.0	-2.2	9.0	8.8	16.8	12.7	9.3	10.6	5.6	-2.0
9	-0.5	3.3	1.2	-4.5	0.0	11.2	15.8	15.5	12.2	5.7	6.4	-1.8
10	-1.5	3.2	-0.5	-3.5	4.1	11.5	16.0	17.0	10.0	6.6	-0.3	-3.2
11	-0.5	7.0	-4.5	0.0	7.5	13.5	14.0	18.0	8.3	9.6	6.6	1.0
12	-1.5	-7.0	6.0	5.1	10.3	10.2	15.5	16.5	10.5	6.0	-1.6	-1.2
13	-2.0	-8.0	2.3	8.0	5.0	11.0	15.0	15.5	12.2	5.6	-1.7	-1.0
14	-7.5	-10.0	-1.0	3.4	7.0	8.5	15.5	16.5	10.4	5.0	-1.3	0.8
15	-5.5	-7.5	4.2	1.0	7.0	7.5	14.5	16.4	12.2	4.5	-3.3	-1.0
16	-8.0	-12.0	0.0	-2.3	6.6	13.1	17.5	14.0	10.5	5.6	1.3	0.3
17	-11.0	-9.0	0.5	1.5	9.8	11.8	17.0	15.5	14.3	7.7	6.7	2.1
18	-10.0	-0.5	-0.5	1.0	9.3	11.8	16.0	14.5	15.7	6.7	1.7	-1.5
19	-12.0	-0.5	-2.0	3.2	5.2	14.5	16.1	12.6	11.5	2.5	4.5	-3.0
20	-10.0	1.4	-0.5	3.0	9.5	14.7	15.5	12.0	11.0	0.5	6.0	-3.1
21	-2.3	0.0	-1.0	2.0	7.0	13.8	15.5	15.8	11.2	2.6	-3.5	-2.8
22	-0.5	-4.0	-1.5	0.0	3.8	15.0	13.0	13.4	10.3	4.6	0.0	-9.0
23	5.5	-1.0	-2.0	6.5	5.5	16.3	13.0	12.5	7.4	8.0	5.6	-9.2
24	3.5	-0.5	0.0	2.0	11.7	16.7	17.3	12.3	0.5	4.7	0.8	-6.0
25	0.0	-1.5	-4.0	2.5	12.8	15.8	12.0	15.0	5.2	-2.0	3.6	2.0
26	-1.0	-0.5	-3.5	2.8	10.7	15.0	15.4	14.5	7.6	-1.0	4.0	4.3
27	-3.5	3.7	-4.0	8.0	10.0	17.0	15.0	13.3	9.8	0.3	5.2	5.7
28	-4.5	0.5	1.0	8.5	9.5	14.8	15.5	13.6	14.7	0.0	5.5	1.4
29	-2.5		3.3	5.0	7.0	15.7	16.3	14.2	12.7	-1.8	6.6	2.8
30	0.5		5.2	10.5	8.7	14.8	15.5	12.0	14.0	0.0	-1.2	3.4
31	0.5		5.4		7.0		16.0	10.0		-2.5		-2.0
Mes	-2.6	-1.1	-0.6	2.3	7.7	12.0	15.3	14.5	10.4	4.3	3.1	-0.6
Min	-12.0	-12.0	-5.5	-4.5	0.0	4.8	10.0	10.0	0.5	-2.5	-3.5	-9.2
Dita	19	16	7	9	9	2	4	31	24	31	21	23
Max	5.5	9.0	6.0	10.5	12.8	17.0	19.0	18.0	15.7	12.4	9.0	5.7
Dita	23	8	12	30	25	27	2	11	18	7	6	27
Std	4.2	5.0	3.1	3.8	2.7	3.4	1.7	1.9	2.9	4.0	3.8	3.7

4.98 Pejë - Temp. min. e ajrit

Temp. min. e ajrit (°C): 2021
Gjatësia gjeografike e st.: 20° 18' 18.30"
Lartësia mbidetare e st.: 498 m lmd
Gjerësia gjeografike e st.: 42° 39' 56.30"

Dita	I	II	III	IV	V	VI	VII	VIII	IX	X	XI	XII
1	0.8	4.1	0.2	5.8	13.8	9.4	18.1	16.3	12.6	12.6	2.8	-1.4
2	0.5	3.9	1.5	8.1	12.8	9.8	17.2	17.4	11.3	7.1	6.4	3.2
3	2.1	0.6	0.9	4.8	11.4	10.6	16.6	16.9	9.2	8.1	5.9	12.5
4	4.1	3.0	1.8	1.4	9.2	11.3	16.2	16.3	10.4	8.6	14.4	1.4
5	3.1	2.6	2.7	-2.1	11.4	11.4	16.8	16.8	11.4	8.8	11.4	0.3
6	3.4	5.3	4.1	0.6	10.4	12.9	18.9	16.5	10.6	11.8	11.8	4.7
7	4.1	6.1	-0.3	-0.6	10.6	14.1	17.9	16.2	9.8	10.6	9.8	1.8
8	0.8	6.9	-0.8	-0.5	10.8	13.2	18.1	16.9	9.4	9.2	8.9	1.2
9	0.6	6.4	3.1	0.3	5.4	13.1	18.0	17.1	10.8	7.4	8.1	1.2
10	0.4	5.1	0.8	1.0	11.4	14.8	18.4	17.6	10.4	8.0	4.6	4.7
11	0.8	6.5	0.6	2.9	14.1	13.6	17.6	17.8	10.6	10.2	6.8	1.7
12	0.3	0.5	0.4	4.9	12.6	11.6	17.8	16.6	10.2	7.5	0.5	0.9
13	0.2	-9.4	5.1	7.8	9.8	12.6	18.1	15.4	10.8	6.8	-0.5	-0.6
14	-3.6	-8.1	4.8	5.4	9.1	13.2	18.6	15.6	11.2	6.4	1.4	-0.3
15	-3.9	-2.8	5.6	2.1	9.6	11.6	18.6	14.5	11.8	5.1	5.1	-2.1
16	-3.1	-7.6	3.5	1.6	9.8	15.8	18.4	16.7	12.6	6.6	6.7	-0.6
17	-6.1	-5.8	3.8	2.1	11.1	15.4	18.6	17.1	13.6	8.3	6.6	1.4
18	-8.1	-0.8	3.3	2.6	11.8	15.3	18.1	16.2	14.5	8.8	6.7	0.6
19	-7.1	-1.1	0.6	4.3	11.7	16.4	18.1	15.8	12.5	6.7	3.8	-1.2
20	-3.6	3.1	0.9	4.1	9.1	16.2	18.4	14.6	14.3	5.2	2.9	2.3
21	-0.6	1.8	0.2	4.8	18.8	16.8	19.1	15.4	12.6	6.4	0.8	-1.6
22	3.2	0.9	1.1	5.1	9.1	17.4	16.8	14.8	10.4	8.4	4.6	-5.5
23	6.1	1.9	0.9	6.6	8.9	18.1	17.0	15.1	8.9	11.8	6.4	-5.6
24	2.8	3.1	3.0	6.3	15.0	17.8	16.6	15.9	5.8	6.9	4.1	-4.2
25	2.6	3.8	1.4	6.9	15.6	17.9	18.2	17.3	9.8	3.7	2.9	3.6
26	-0.2	4.1	-0.5	8.1	13.2	17.6	20.6	16.8	11.4	4.1	5.1	6.8
27	-0.6	5.6	2.4	9.0	14.8	17.8	18.6	15.7	12.6	4.6	6.5	7.8
28	-0.6	3.6	1.9	11.1	12.4	17.4	19.4	14.6	14.8	3.7	6.7	3.9
29	-0.3		4.9	11.4	9.8	16.2	19.3	15.9	14.6	5.4	6.8	4.1
30	2.1		6.9	13.6	11.2	17.2	19.1	10.9	14.5	5.8	1.3	3.9
31	3.8		7.0		9.1		16.8	11.6		3.4		0.4
Mes	0.1	1.5	2.3	4.6	11.4	14.6	18.1	15.9	11.4	7.4	5.6	1.5
Min	-8.1	-9.4	-0.8	-2.1	5.4	9.4	16.2	10.9	5.8	3.4	-0.5	-5.6
Dita	18	13	8	5	9	1	4	30	24	31	13	23
Max	6.1	6.9	7.0	13.6	18.8	18.1	20.6	17.8	14.8	12.6	14.4	12.5
Dita	23	8	31	30	21	23	26	11	28	1	4	3
Std	3.4	4.6	2.1	3.8	2.6	2.7	1.0	1.5	2.0	2.4	3.5	3.7

4.99 Prishtinë - Temp. min. e ajrit

Temp. min. e ajrit (°C): 2021
Gjatësia gjeografike e st.: 21° 08' 13.49"
Lartësia mbidetare e st.: 573 m lmd
Gjerësia gjeografike e st.: 42° 38' 56.36"

Dita	I	II	III	IV	V	VI	VII	VIII	IX	X	XI	XII
1	-0.3	3.7	-3.4	3.4	13.2	8.9	18.3	17.1	12.9	10.7	-1.4	-3.8
2	-2.8	3.4	-2.4	4.1	13.7	5.9	16.6	17.2	9.9	3.5	4.1	2.7
3	4.5	-0.6	-3.1	7.8	10.5	5.9	15.3	16.3	7.7	3.9	3.4	5.9
4	4.8	-2.8	-2.4	0.1	9.1	8.2	11.3	17.1	8.1	2.9	12.4	1.1
5	1.7	-4.4	1.4	0.0	9.2	9.0	10.9	18.0	10.8	4.4	8.9	-2.2
6	2.4	0.6	1.2	1.0	9.5	13.6	16.9	18.9	9.2	10.4	5.9	4.9
7	4.7	2.2	-5.9	-1.6	9.4	8.2	15.2	13.2	8.3	10.9	0.9	0.1
8	1.7	7.2	-5.8	-1.6	9.3	14.4	15.9	13.8	9.3	9.9	7.4	-2.3
9	-0.4	7.9	1.5	-3.5	1.6	11.2	18.8	13.1	12.7	5.2	6.4	-2.4
10	-0.8	6.4	0.1	-1.8	8.0	11.4	18.8	18.1	11.9	7.0	1.7	1.6
11	-0.7	7.2	-5.9	1.0	11.3	11.3	15.2	18.6	8.3	4.9	5.3	3.6
12	-0.9	-6.7	-1.7	5.3	11.7	10.6	15.2	15.4	8.1	5.9	-1.9	0.1
13	-1.5	-1.7	2.5	9.4	8.3	11.0	16.4	14.9	10.5	3.9	-1.0	-1.5
14	-6.2	-6.0	1.5	1.9	7.9	10.4	18.4	14.8	9.1	4.9	-0.7	-0.5
15	-4.8	-9.8	3.5	1.7	8.2	7.9	19.2	16.1	10.7	3.4	-0.2	-0.6
16	1.1	-13.4	0.9	-1.6	8.1	13.2	19.9	14.4	11.3	6.0	5.8	-0.2
17	2.0	-9.1	0.9	1.5	7.9	12.7	17.9	17.2	15.5	6.3	7.1	1.4
18	-8.4	-1.1	0.4	1.8	8.9	13.9	16.7	15.2	16.2	5.4	5.2	-0.4
19	-11.4	-3.2	-1.5	1.8	6.7	16.6	15.7	13.2	13.1	3.2	4.4	-1.8
20	-8.6	2.4	0.8	3.5	9.7	15.7	16.6	12.1	13.4	0.8	4.9	-3.6
21	-0.9	-0.8	-0.6	4.4	7.4	14.9	15.8	16.6	10.7	3.1	-1.9	-2.4
22	1.7	-2.2	-0.7	2.8	6.3	14.7	12.3	14.4	9.9	4.7	2.8	-9.2
23	6.6	-2.3	-1.5	7.4	8.7	18.6	12.2	11.7	6.9	10.3	5.6	-8.4
24	3.9	-0.4	-0.5	2.1	13.9	18.4	13.4	14.4	1.7	13.1	2.0	-5.4
25	4.6	-0.1	-5.1	0.9	15.7	18.6	12.9	15.7	6.9	-2.6	0.6	1.5
26	-0.5	1.3	-3.1	4.3	11.9	18.6	13.3	13.9	8.5	-0.3	5.4	4.6
27	-4.5	1.0	-1.9	7.3	11.3	18.3	17.4	12.9	6.7	-1.7	7.3	7.9
28	-3.3	0.4	3.4	8.4	11.9	16.4	18.4	11.7	14.5	-2.1	6.6	0.2
29	-0.7		4.3	6.7	8.5	16.9	17.1	12.5	10.3	-1.7	6.9	2.6
30	1.0		5.1	13.6	8.8	17.4	16.9	9.9	13.4	0.6	0.1	3.4
31	2.6		6.9		7.7		17.5	9.2		0.2		-2.4
Mes	-0.4	-0.7	-0.4	3.1	9.5	13.1	16.0	14.8	10.2	4.4	3.8	-0.2
Min	-11.4	-13.4	-5.9	-3.5	1.6	5.9	10.9	9.2	1.7	-2.6	-1.9	-9.2
Dita	19	16	7+	9	9	2+	5	31	24	25	12+	22
Max	6.6	7.9	6.9	13.6	15.7	18.6	19.9	18.9	16.2	13.1	12.4	7.9
Dita	23	9	31	30	25	23+	16	6	18	24	4	27
Std	4.3	5.2	3.2	3.9	2.7	4.0	2.4	2.5	3.0	4.1	3.6	3.8

4.100 Ferizaj - Temp.ext. 5 cm mbi sipërf. e tokës

Temp.ext. 5 cm mbi sipërf. e tokës (°C): 2021
Gjatësia gjeografike e st.: 21° 08' 13.31"
Lartësia mbidetare e st.: 578 m lmd
Gjerësia gjeografike e st.: 42° 22' 32.45"

Dita	I	II	III	IV	V	VI	VII	VIII	IX	X	XI	XII
1	-5.5	-1.5	-6.0	0.0	8.5	6.5	13.0	12.5	9.5	11.0	-3.0	-9.0
2	-7.5	-0.5	6.0	0.5	6.5	1.0	14.5	13.5	7.0	1.0	0.0	-3.0
3	-2.5	-3.0	-6.5	2.5	8.0	2.0	14.0	12.0	5.0	1.5	2.0	0.0
4	1.5	-3.5	-6.5	0.5	5.0	3.0	6.5	13.0	5.0	1.5	6.0	-1.0
5	-1.0	-2.5	-4.5	-1.0	10.0	3.5	12.2	12.0	6.0	2.0	9.5	-4.5
6	-3.5	-2.0	-1.0	-4.5	9.0	6.0	16.0	16.0	8.0	5.0	7.5	3.5
7	3.5	-1.5	-5.0	-3.5	4.0	10.5	11.0	11.5	4.0	9.5	7.0	0.0
8	-1.5	1.0	-6.5	-2.5	6.0	13.0	10.5	9.0	5.5	9.5	5.0	-3.0
9	-1.5	0.0	0.0	-5.0	-0.5	7.0	15.5	12.0	11.5	5.5	6.5	-4.0
10	-3.0	2.0	0.0	-3.8	2.0	6.5	16.0	13.0	8.0	6.5	2.0	0.5
11	-0.5	3.5	-4.5	-3.0	5.0	6.5	13.0	14.5	5.5	10.0	1.5	-1.0
12	-2.0	-6.5	-5.5	3.0	8.0	7.5	14.0	12.5	2.5	6.5	-3.0	0.0
13	-1.5	-9.0	0.0	4.5	3.0	7.5	13.5	9.0	6.0	3.0	-3.5	-1.5
14	-11.0	-7.5	-3.0	1.0	7.0	8.5	14.0	10.5	4.5	4.5	-4.0	-1.0
15	-6.5	-7.0	1.0	0.5	6.0	5.0	15.0	10.5	5.0	3.5	-4.5	0.0
16	-8.0	-16.0	1.0	-1.5	3.0	11.0	16.5	10.5	7.0	4.5	0.5	0.0
17	-15.0	-14.2	-2.0	-0.5	3.5	8.5	15.0	12.5	12.5	5.0	6.0	1.5
18	-13.0	-4.0	-2.5	0.0	9.0	11.0	16.0	13.5	8.0	5.5	0.0	-2.0
19	-15.5	-7.0	-0.5	1.0	3.0	13.0	16.5	12.0	10.0	6.5	4.5	3.0
20	-12.0	0.0	-1.0	3.0	7.0	13.0	17.5	8.0	11.0	-0.5	2.0	-5.5
21	-4.5	-0.5	0.0	0.0	6.5	13.5	16.5	11.0	11.5	0.0	-4.0	-5.5
22	-3.0	-5.5	-1.0	-2.0	2.0	14.0	10.5	8.0	9.5	2.5	0.5	-10.0
23	-3.5	-5.0	-1.0	5.5	3.5	13.5	9.5	8.0	6.0	7.0	5.5	-9.5
24	-3.0	-3.5	-2.0	5.0	4.0	14.5	11.5	9.5	0.2	3.5	2.5	-6.0
25	2.0	4.5	-9.0	0.5	10.0	13.5	9.5	13.5	2.0	-3.0	-3.5	-3.0
26	-0.4	-3.0	-7.5	1.0	7.5	13.5	13.0	14.0	5.0	-2.5	3.0	1.0
27	-5.5	-2.5	-5.5	7.5	6.5	12.0	13.5	10.5	6.5	-3.5	3.0	1.0
28	-4.5	0.0	-2.5	4.0	7.5	12.0	14.0	10.0	9.5	-4.0	2.0	-1.0
29	-7.0		1.0	3.0	5.0	12.5	12.0	10.0	10.5	-3.5	3.5	2.0
30	-0.5		1.5	7.0	8.0	11.5	12.0	9.5	12.5	-2.5	-3.5	1.5
31	-1.0		-0.5		7.5		11.0	6.0		-3.0		-4.0
Mes	-4.4	-3.4	-2.4	0.8	5.8	9.4	13.3	11.2	7.2	3.0	1.7	-2.0
Min	-15.5	-16.0	-9.0	-5.0	-0.5	1.0	6.5	6.0	0.2	-4.0	-4.5	-10.0
Dita	19	16	25	9	9	2	4	31	24	28	15	22
Max	3.5	4.5	6.0	7.5	10.0	14.5	17.5	16.0	12.5	11.0	9.5	3.5
Dita	7	25	2	27	5+	24	20	6	17+	1	5	6
Std	4.8	4.7	3.3	3.3	2.6	4.0	2.5	2.2	3.2	4.4	4.0	3.5

4.101 Prishtinë - Temp.ext. 5 cm mbi sipërf. e tokës

Temp.ext. 5 cm mbi sipërf. e tokës (°C): 2021
Gjatësia gjeografike e st.: 21° 08' 13.49"
Lartësia mbidetare e st.: 573 m lmd
Gjerësia gjeografike e st.: 42° 38' 56.36"

Dita	I	II	III	IV	V	VI	VII	VIII	IX	X	XI	XII
1	-	0.6	-8.6	-1.5	-	6.9	13.5	-	8.2	10.4	-4.9	-5.6
2	-	1.1	-8.1	0.0	-	2.3	14.7	12.2	4.5	-	0.9	-3.0
3	-	-	-8.5	-	-	3.9	-	11.5	3.4	-	1.4	1.9
4	-	-9.9	-9.0	-	-	4.5	-	13.2	-	-1.5	6.3	-
5	-1.6	-10.6	-2.9	-	4.5	-	7.6	14.0	-	-0.8	3.5	-
6	-3.1	-	-	-5.0	3.3	-	11.9	14.7	-	5.9	-	-
7	-	-	-	-2.6	4.2	3.9	10.9	-	2.6	4.9	-	-1.6
8	1.6	5.9	-11.4	-4.1	-	13.5	11.4	-	4.4	7.5	3.7	-4.6
9	-	5.2	-2.3	-	-	7.4	13.9	9.4	10.2	-	6.4	-7.7
10	-	1.3	-0.8	-	-	7.7	-	14.1	8.5	-	-1.5	-1.9
11	-0.7	5.5	-12.5	-	6.3	7.8	-	14.7	-	4.7	2.4	-
12	-1.7	-7.9	-5.5	3.4	6.7	-	12.5	11.3	-	4.5	-5.5	-
13	-1.9	-	-	5.2	-	-	13.4	10.9	-	0.5	-	-
14	-9.4	-	-	-0.5	3.5	5.9	15.4	-	4.5	4.9	-	-1.5
15	-12.4	-9.9	1.5	0.3	-	3.6	15.9	-	-	2.9	-	-1.4
16	-	-17.7	-0.6	-5.5	-	7.9	17.2	10.6	-	-	-	-1.2
17	-	-	-0.4	-	5.2	8.2	-	13.7	12.0	-	-	0.4
18	-13.9	-2.7	-1.5	-	4.2	10.6	-	11.4	-	5.2	-0.5	-
19	-14.5	-6.4	-4.1	-0.5	2.2	-	13.8	9.5	-	1.9	-1.1	-
20	-12.2	-	-	2.7	8.4	-	-	8.6	-	-2.3	-	-7.5
21	-4.5	-	-	0.9	6.9	11.6	13.2	-	10.0	-1.1	-	-6.9
22	-2.9	-5.4	-1.8	-2.0	-	10.7	9.2	-	9.5	1.7	-	-13.1
23	-	-5.6	-3.6	6.4	-	14.9	8.6	8.1	5.3	-	5.0	-12.6
24	-	-4.7	-5.5	-	11.3	14.1	-	10.5	-3.1	-	-0.4	-8.2
25	0.7	-0.7	-8.8	-	12.8	14.9	-	14.0	-	-5.6	-2.0	-
26	-2.7	-4.1	-6.5	1.3	9.2	-	8.8	10.8	-	-4.4	2.4	-
27	-7.8	-	-	4.3	7.5	-	14.3	10.5	1.4	-6.1	-	-
28	-6.3	-	-	5.1	9.4	12.4	14.7	-	11.4	-5.9	-	-1.9
29	-4.7		2.4	1.9	-	12.4	13.4	-	6.9	-5.9	-	3.5
30	-		0.2	9.0	-	12.2	11.9	5.1	10.8	-	-	-0.9
31	-		3.5		5.9		-	3.5		-		-4.5
Mes	-5.4	-3.7	-4.1	0.9	6.6	9.0	12.7	11.0	6.5	1.0	1.0	-3.9
Min	-14.5	-17.7	-12.5	-5.5	2.2	2.3	7.6	3.5	-3.1	-6.1	-5.5	-13.1
Dita	19	16	11	16	19	2	5	31	24	27	12	22
Max	1.6	5.9	3.5	9.0	12.8	14.9	17.2	14.7	12.0	10.4	6.4	3.5
Dita	8	8	31	30	25	23+	16	6+	17	1	9	29
Std	5.1	6.4	4.5	3.9	2.9	4.0	2.5	2.9	4.1	4.9	3.6	4.4

5 Monitorimi i Reshjeve 2021

5.1 Rrjeti i monitorimit të reshjeve

Monitorimi i reshjeve është i nje rendesie të veqantë për çdo analizë të sistemit të ujit dhe për kontrollin operacional të sistemit të ujit si dhe për studimin e klimes. Tradicionalisht reshjet maten duke përdorur shimatësit (pluviometër) të cilët lexohen manualisht dhe shimatësit (pluviometer) automatik të cilët dërgojnë të dhëna në kohë reale në serverin qendrore (database) duke përdorur komunikimin me systemin GPRS pa tel. Është një teknologji e deshmuar e cila funksionon mirë për monitorimin e reshjeve ne zonat e monitorimit.

Instituti Hidrometeorologjik i Kosovës posedon rrjetin për monitorimin e reshjeve i cili aktualisht përmbane gjithsejt 30 stacione pluviometrike (shimatës), të shpërndarë në gjithë teritorin e Republikës së Kosovës. Nga këto stacione 5 prej tyre janë të integruar në stacionet meteorologjike, shih harten 1.1 dhe bëjnë matjen e reshjeve në menyrë automatike , ndërsa 25 stacionet e tjera janë shimatës të cilët lexohen manualisht, shih harten 5.1

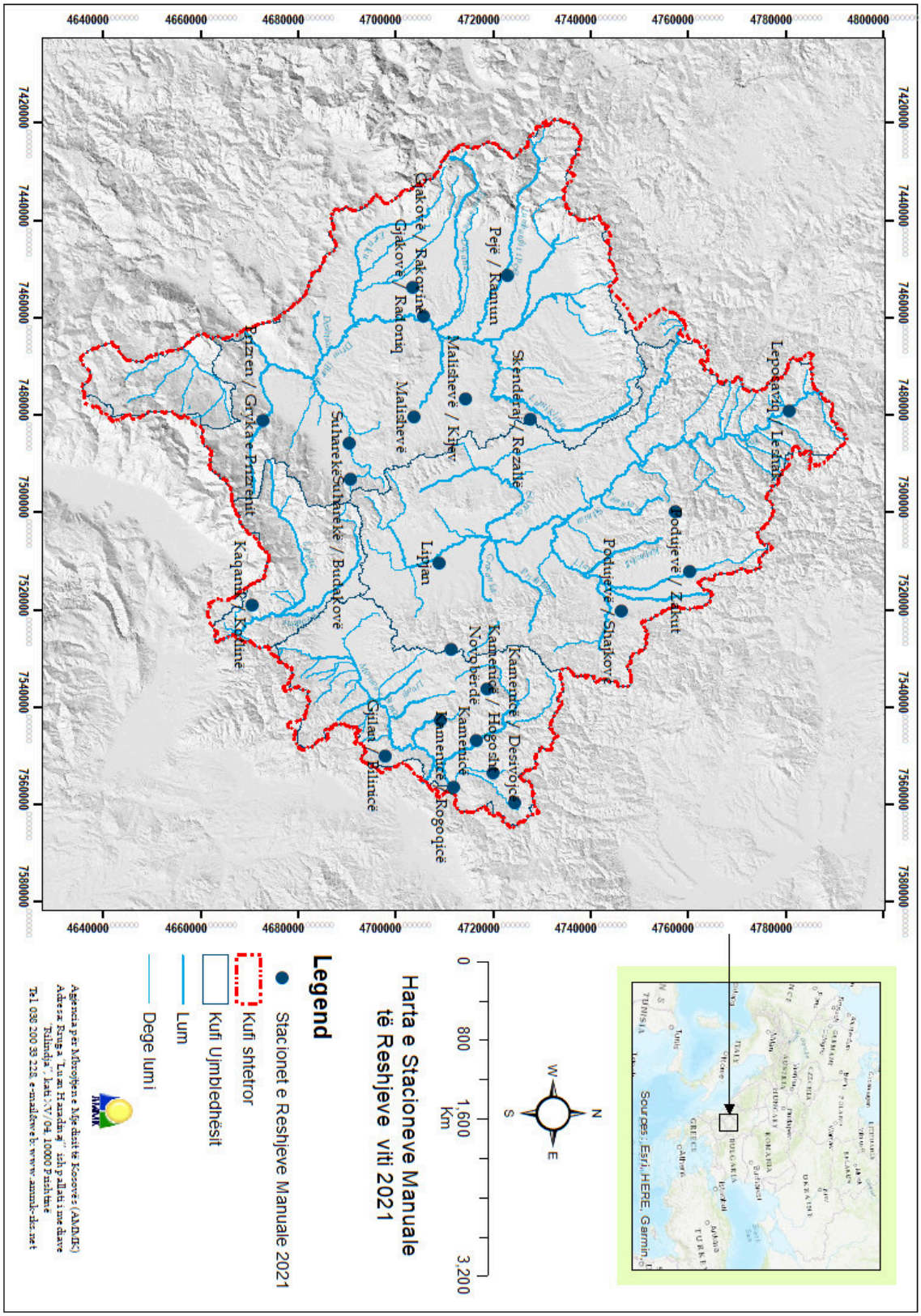

Figurë 5.1: Rrjetit i stacioneve të reshjeve në Kosovë

5.2 St. automatik Dragash

Reshjet (mm): 2021
Gjatësia gjeografike e st.: 20° 38' 55.05"
Lartësia mbidetare e st.: 1047 m lmd
Gjerësia gjeografike e st.: 42° 03' 59.42"

Dita	I	II	III	IV	V	VI	VII	VIII	IX	X	XI	XII
1	0.0	3.3	0.0	0.0	0.0	7.5	0.0	0.0	0.0	6.4	0.0	0.0
2	0.0	4.8	0.0	0.0	0.0	0.0	4.7	0.0	0.0	0.0	2.0	0.0
3	0.0	0.0	0.0	4.7	0.0	0.0	1.8	0.0	0.0	0.0	0.0	3.7
4	6.5	0.0	0.0	34.3	0.0	0.0	0.0	0.0	0.0	0.0	0.0	0.0
5	0.1	0.0	0.0	0.0	0.0	0.0	0.0	0.0	0.0	0.0	0.2	0.0
6	0.9	0.0	0.0	0.1	0.0	0.0	0.0	2.1	0.0	0.0	0.6	29.9
7	13.9	0.0	0.0	15.1	0.0	13.3	0.0	0.0	0.0	4.9	0.0	2.2
8	40.3	5.5	0.7	2.2	0.0	0.0	0.0	0.0	0.5	1.3	0.0	0.1
9	8.5	5.9	3.4	0.0	0.0	0.0	3.1	0.0	0.0	1.2	0.0	4.2
10	24.9	1.0	18.8	0.0	0.0	4.9	3.0	0.0	0.0	0.2	0.0	0.2
11	14.5	23.3	1.4	0.0	0.0	1.6	4.9	3.4	0.0	9.3	0.0	0.2
12	0.1	0.0	0.0	0.0	0.0	0.0	0.0	0.0	0.0	2.9	0.0	13.3
13	0.7	0.0	2.1	5.7	3.2	2.0	0.0	0.0	0.0	2.3	0.0	2.0
14	5.6	0.0	0.1	0.1	7.8	3.5	0.0	0.0	0.0	4.2	0.0	5.3
15	0.0	0.0	10.1	0.0	1.3	0.0	0.0	0.0	0.0	2.6	0.0	3.2
16	0.0	0.8	1.1	0.8	0.0	0.0	17.7	0.0	0.9	1.0	0.0	0.1
17	0.0	7.3	0.0	2.7	0.7	0.0	14.1	0.0	0.3	1.2	0.0	0.1
18	0.0	4.8	0.0	0.1	2.2	4.3	27.2	0.0	44.4	0.0	0.3	2.9
19	0.0	0.2	0.0	4.0	1.3	1.4	7.2	0.0	8.9	0.0	0.0	0.5
20	0.0	0.1	5.4	0.0	14.4	0.0	0.1	0.0	19.5	0.0	0.0	0.0
21	0.0	0.0	19.5	0.0	1.1	0.4	0.0	0.0	0.0	0.0	0.0	0.0
22	0.0	0.0	24.4	3.5	0.0	0.0	0.0	0.0	0.0	0.0	4.0	0.0
23	2.3	0.0	2.6	4.6	0.0	0.0	0.0	0.0	0.0	16.9	0.6	0.0
24	11.1	0.0	0.6	0.0	0.0	0.0	0.0	0.0	0.0	0.7	0.0	0.0
25	11.2	0.0	0.0	0.0	0.0	0.0	0.0	0.4	0.0	0.0	0.0	0.0
26	20.2	0.0	0.0	0.0	0.0	0.0	0.0	11.7	0.0	0.0	4.3	0.8
27	0.6	0.0	0.0	0.0	0.0	0.0	0.0	0.0	0.0	0.0	4.0	9.3
28	0.0	0.0	0.0	1.0	0.0	0.0	0.0	0.0	0.0	0.0	19.3	0.1
29	0.3		0.1	0.2	0.0	0.0	0.0	3.5	0.0	0.0	18.9	2.6
30	18.1		0.0	0.0	1.5	0.0	0.0	0.0	5.6	0.0	16.8	0.5
31	19.8		0.0		0.2		0.0	0.0		0.0		0.0
Σ (893.8)	199.7	57.2	90.7	79.5	33.9	39.4	84.0	21.5	80.4	55.1	71.3	81.3
Min	0.0	0.0	0.0	0.0	0.0	0.0	0.0	0.0	0.0	0.0	0.0	0.0
Max	40.3	23.3	24.4	34.3	14.4	13.3	27.2	11.7	44.4	16.9	19.3	29.9
Dita (155 d)	21	11	16	16	10	11	10	5	7	14	12	22

5.3 Ferizaj

Reshjet (mm): 2021
Gjatësia gjeografike e st.: 21° 08' 13.31"
Lartësia mbidetare e st.: 578 m lmd
Gjerësia gjeografike e st.: 42° 22' 32.45"

Dita	I	II	III	IV	V	VI	VII	VIII	IX	X	XI	XII
1	0.0	4.0	0.0	0.0	0.0	0.0	0.0	0.0	0.0	14.8	0.0	0.0
2	0.0	2.8	0.0	0.0	0.0	0.0	0.0	0.0	0.0	0.0	5.1	0.0
3	0.0	0.0	0.0	5.6	0.0	0.0	0.0	0.0	0.0	0.0	0.0	0.0
4	0.0	0.0	0.0	12.0	0.0	0.0	0.0	0.0	0.0	0.0	0.5	2.1
5	7.1	0.0	0.0	0.0	0.0	0.0	0.8	0.0	0.0	0.0	0.0	4.2
6	0.0	0.0	0.0	0.0	0.0	0.0	0.0	0.0	0.0	0.0	0.0	4.4
7	11.2	0.0	4.0	5.6	0.0	5.1	0.0	0.0	0.0	4.9	0.0	13.5
8	12.2	0.0	0.0	7.6	0.0	6.8	0.0	0.0	0.0	7.3	0.0	4.2
9	27.8	4.4	0.0	0.0	0.0	0.0	0.0	0.0	0.0	9.2	0.0	0.0
10	27.0	2.0	16.4	0.0	0.0	0.0	0.4	0.0	0.0	5.8	0.0	6.1
11	28.0	5.2	0.0	0.0	0.0	2.6	2.6	0.0	0.0	7.8	0.0	2.9
12	0.0	3.4	0.0	0.0	0.0	0.0	0.0	0.0	0.0	10.8	0.0	24.2
13	0.0	3.0	0.0	0.0	0.0	8.5	0.0	0.0	0.0	0.8	0.0	0.7
14	1.6	6.5	0.0	0.0	10.8	4.0	0.0	0.0	0.0	3.6	0.0	0.8
15	3.2	10.4	0.0	1.4	2.4	0.0	0.0	0.0	0.0	17.8	0.0	0.0
16	0.0	0.0	8.0	0.9	0.0	0.0	0.0	0.0	0.0	7.0	0.0	0.0
17	0.0	0.0	0.0	0.0	0.6	0.0	20.6	0.0	0.0	16.2	0.0	0.0
18	1.8	0.0	0.0	0.9	0.0	0.0	8.7	0.0	2.2	0.0	1.2	1.2
19	0.0	0.0	1.8	1.6	0.0	0.0	8.8	0.1	1.2	0.0	0.0	0.0
20	0.0	0.0	0.6	3.2	2.8	29.2	1.2	0.0	10.2	0.0	0.0	0.0
21	0.0	0.0	9.2	0.0	5.8	0.2	1.2	0.0	2.0	0.0	0.0	0.0
22	0.0	0.0	43.8	0.0	0.0	0.6	0.0	0.9	4.1	0.0	0.0	0.0
23	0.0	0.0	0.0	4.8	0.0	0.0	0.0	0.0	0.0	0.0	0.9	0.0
24	1.2	0.0	3.6	0.0	0.0	0.0	0.0	0.0	0.0	3.6	3.1	0.0
25	3.6	0.0	0.0	0.0	0.0	0.0	0.0	0.0	0.0	0.8	0.0	0.0
26	13.8	0.0	0.0	0.0	0.0	0.0	0.0	0.8	0.0	0.0	0.0	0.0
27	3.9	0.0	0.0	1.8	0.0	0.0	0.0	0.9	0.0	0.0	0.0	1.4
28	0.0	0.0	0.0	0.0	0.0	0.0	0.0	0.0	0.0	0.0	0.0	3.6
29	0.0		0.6	0.4	0.0	0.0	0.0	2.2	1.9	0.0	15.2	0.0
30	2.4		0.0	0.0	0.0	0.0	0.0	8.6	1.8	0.0	24.2	4.2
31	14.6		0.0		0.0		0.0	0.0		0.0		0.0
Σ (729.6)	159.4	41.7	88.0	45.8	22.4	57.0	44.3	13.5	23.4	110.4	50.2	73.5
Min	0.0	0.0	0.0	0.0	0.0	0.0	0.0	0.0	0.0	0.0	0.0	0.0
Max	28.0	10.4	43.8	12.0	10.8	29.2	20.6	8.6	10.2	17.8	24.2	24.2
Dita (114 d)	15	9	9	12	5	8	8	6	7	14	7	14

5.4 Ferizaj - Avullimi

Avullimi (mm): 2021
Gjatësia gjeografike e st.: 21° 08' 13.31"
Lartësia mbidetare e st.: 578 m lmd
Gjerësia gjeografike e st.: 42° 22' 32.45"

Dita	I	II	III	IV	V	VI	VII	VIII	IX	X	XI	XII
1	-	-	-	-	-	2.5	7.9	9.8	7.5	-	-	-
2	-	-	-	-	-	5.2	4.6	8.2	6.0	-	-	-
3	-	-	-	-	-	4.8	7.0	7.8	6.0	-	-	-
4	-	-	-	-	-	4.8	8.5	8.0	5.1	-	-	-
5	-	-	-	-	-	5.0	4.5	8.2	5.6	-	-	-
6	-	-	-	-	-	5.2	4.2	8.0	6.0	-	-	-
7	-	-	-	-	-	6.2	7.9	8.0	6.4	-	-	-
8	-	-	-	-	-	3.6	8.1	8.4	7.6	-	-	-
9	-	-	-	-	-	4.0	8.0	8.8	6.1	-	-	-
10	-	-	-	-	-	4.2	7.6	8.9	5.4	-	-	-
11	-	-	-	-	-	4.0	6.8	8.4	5.2	-	-	-
12	-	-	-	-	-	3.6	8.0	8.2	6.0	-	-	-
13	-	-	-	-	-	4.2	7.4	8.4	7.2	-	-	-
14	-	-	-	-	-	4.6	9.2	8.0	7.6	-	-	-
15	-	-	-	-	-	4.8	8.2	8.4	5.4	-	-	-
16	-	-	-	-	-	4.6	8.4	8.6	4.6	-	-	-
17	-	-	-	-	-	6.4	5.5	8.7	6.4	-	-	-
18	-	-	-	-	-	4.8	2.5	7.2	4.8	-	-	-
19	-	-	-	-	-	3.7	2.0	7.2	3.7	-	-	-
20	-	-	-	-	-	3.8	4.4	7.9	6.8	-	-	-
21	-	-	-	-	-	2.4	4.3	7.2	6.7	-	-	-
22	-	-	-	-	-	4.4	4.3	7.8	2.1	-	-	-
23	-	-	-	-	-	5.6	4.2	7.1	2.4	-	-	-
24	-	-	-	-	-	9.9	7.0	8.1	3.0	-	-	-
25	-	-	-	-	-	7.8	6.8	5.8	3.3	-	-	-
26	-	-	-	-	-	5.4	7.8	3.9	4.0	-	-	-
27	-	-	-	-	-	4.6	8.2	1.8	6.2	-	-	-
28	-	-	-	-	-	4.9	7.5	3.6	5.4	-	-	-
29	-		-	-	-	7.2	8.2	2.8	1.4	-	-	-
30	-		-	-	-	7.8	9.6	3.2	3.0	-	-	-
31	-		-		-		9.2	5.6		-		-
Σ (736.7)	-	-	-	-	-	150.0	207.8	222.0	156.9	-	-	-

5.5 Ferizaj / Kotlinë

Reshjet (mm): 2021
Gjatësia gjeografike e st.: 21° 13' 55.53"
Lartësia mbidetare e st.: 797 m lmd
Gjerësia gjeografike e st.: 42° 10' 31.29"

Dita	I	II	III	IV	V	VI	VII	VIII	IX	X	XI	XII
1	0.0	5.5	0.0	0.0	0.0	3.6	0.0	0.0	0.0	2.0	3.5	0.0
2	5.0	0.0	0.0	0.0	0.0	0.0	8.0	0.0	0.0	0.0	2.5	0.0
3	9.1	0.0	0.0	12.5	0.0	0.0	0.0	0.0	0.0	0.0	0.0	0.0
4	4.0	0.0	0.0	2.4	0.0	0.0	1.6	0.0	0.0	0.0	0.0	0.0
5	0.0	0.0	0.0	0.0	0.0	0.0	0.0	0.0	0.0	0.0	0.0	7.1
6	4.5	0.0	5.5	0.0	0.0	0.0	0.0	0.0	0.0	0.0	0.0	0.0
7	23.3	0.0	0.0	8.2	0.0	14.2	0.0	0.0	0.0	0.0	0.0	16.4
8	8.4	5.0	1.0	0.0	0.0	0.0	0.0	0.0	0.0	8.4	1.4	3.2
9	8.2	6.1	7.1	0.0	0.0	0.0	0.0	0.0	0.0	12.8	0.0	0.0
10	44.1	12.2	6.4	0.0	0.0	5.6	0.0	0.0	0.0	15.4	0.0	4.2
11	0.0	13.0	0.0	0.0	0.0	3.1	0.0	0.0	0.0	21.4	0.0	8.3
12	0.5	0.5	0.0	0.0	0.0	4.2	0.0	0.0	0.0	30.0	0.0	38.1
13	8.0	18.0	0.0	3.1	3.6	2.0	0.0	0.0	0.0	16.1	0.0	0.0
14	6.1	0.0	0.0	0.0	25.5	6.3	0.0	0.0	0.0	10.7	0.0	12.0
15	0.0	0.0	10.2	5.3	4.4	0.0	0.0	0.0	0.0	6.2	0.0	0.0
16	0.0	0.0	0.0	0.0	0.0	0.0	28.0	0.0	0.0	30.2	0.0	0.0
17	2.0	0.0	0.0	0.0	0.0	8.3	20.2	0.0	0.0	0.0	0.0	5.0
18	0.0	0.0	0.0	8.5	0.0	0.0	4.0	4.5	4.1	0.0	0.0	0.0
19	0.0	0.0	0.0	0.0	0.0	7.9	2.1	0.0	8.4	0.0	0.0	0.0
20	0.0	2.0	8.2	0.0	10.0	6.6	0.0	0.0	2.1	0.0	0.0	0.0
21	0.0	0.0	6.0	0.0	0.0	2.0	0.0	0.0	10.4	0.0	0.0	0.0
22	4.0	0.0	0.0	10.6	0.0	0.0	0.0	0.0	0.0	0.0	8.1	0.0
23	15.2	0.0	4.5	3.0	0.0	0.0	0.0	0.0	0.0	7.2	10.5	0.0
24	30.1	0.0	0.0	0.0	0.0	0.0	0.0	0.0	0.0	0.0	0.0	0.0
25	0.0	0.0	0.0	0.0	0.0	0.0	0.0	13.1	0.0	0.0	0.0	0.0
26	16.7	0.0	0.0	0.1	0.0	0.0	0.0	0.0	0.0	0.0	13.4	1.6
27	0.0	0.0	0.0	0.0	8.3	0.0	0.0	0.0	0.0	0.0	9.8	0.0
28	0.0	0.0	5.0	0.0	4.2	0.0	0.0	2.4	4.2	0.0	17.6	5.8
29	16.0		0.0	0.0	0.0	0.0	0.0	1.6	2.0	0.0	10.5	0.9
30	0.0		0.0	0.0	1.0	0.0	0.0	0.0	0.0	0.0	13.1	10.4
31	13.0		0.0		6.1		0.0	0.0		0.0		0.0
Σ (995.5)	218.2	62.3	53.9	53.7	63.1	63.8	63.9	21.6	31.2	160.4	90.4	113.0
Min	0.0	0.0	0.0	0.0	0.0	0.0	0.0	0.0	0.0	0.0	0.0	0.0
Max	44.1	18.0	10.2	12.5	25.5	14.2	28.0	13.1	10.4	30.2	17.6	38.1
Dita (112 d)	18	8	9	9	8	11	6	4	6	11	10	12

5.6 St. automatik Istog

Reshjet (mm): 2021
Gjatësia gjeografike e st.: 20° 29' 24.50"
Lartësia mbidetare e st.: 457 m lmd
Gjerësia gjeografike e st.: 42° 46' 43.40"

Dita	I	II	III	IV	V	VI	VII	VIII	IX	X	XI	XII
1	0.0	0.2	0.0	0.0	0.0	2.3	0.0	0.0	0.0	0.1	0.0	0.0
2	0.0	6.8	0.0	2.5	0.0	0.0	0.0	0.0	0.0	0.1	0.4	1.8
3	7.3	0.0	0.0	10.7	0.0	0.0	0.1	0.0	0.0	0.0	0.0	13.1
4	3.6	0.0	0.0	3.9	0.0	0.0	0.0	0.0	0.0	0.0	0.0	0.1
5	0.0	0.0	0.0	0.0	0.0	0.0	3.4	0.0	0.0	0.0	0.0	20.1
6	0.3	0.0	0.0	2.9	0.0	7.5	0.0	0.0	0.0	0.0	0.1	37.7
7	16.4	0.0	0.0	9.0	0.0	14.4	0.0	0.0	0.0	16.4	0.0	0.2
8	17.2	4.4	0.1	3.7	0.0	0.0	0.0	0.0	0.0	3.9	0.0	0.0
9	4.2	10.3	1.6	0.0	0.0	0.0	0.7	0.0	0.0	3.2	0.0	10.5
10	22.1	9.5	4.3	0.0	0.0	0.8	0.3	0.0	0.0	7.5	0.0	0.1
11	23.0	15.5	0.0	0.0	0.0	0.4	0.0	8.5	0.0	15.4	0.0	10.2
12	3.4	0.0	0.0	0.0	0.0	1.3	0.0	0.0	0.0	1.2	0.0	0.7
13	2.3	0.0	0.5	3.6	0.2	0.0	0.0	0.0	0.0	0.0	0.0	0.0
14	0.1	0.0	1.1	1.4	2.4	0.0	0.1	0.0	0.0	0.0	0.0	0.0
15	1.7	0.0	12.2	0.0	0.7	0.0	0.0	0.0	0.0	18.6	0.0	0.0
16	0.0	0.0	0.2	0.0	0.1	0.0	0.0	0.0	0.0	0.3	0.0	0.0
17	0.0	0.5	0.0	6.0	1.2	6.2	12.5	0.0	0.0	0.0	0.0	0.1
18	0.0	0.0	1.6	1.1	0.0	0.1	7.2	0.1	4.0	0.0	0.0	1.2
19	0.0	0.0	1.5	14.1	0.0	1.2	0.3	0.0	0.1	0.0	0.0	0.0
20	0.0	0.1	0.9	0.7	3.3	0.0	0.0	0.0	0.0	0.0	0.0	0.0
21	0.0	0.0	10.8	0.1	0.1	12.9	0.0	0.0	0.7	0.0	0.0	0.0
22	0.0	0.0	0.1	7.2	0.0	0.0	0.0	0.0	0.1	0.0	0.8	0.0
23	4.0	0.0	0.0	2.8	0.0	0.0	0.0	0.0	0.3	5.2	1.7	0.0
24	32.6	0.0	0.3	0.0	0.0	0.0	0.0	0.0	0.0	0.0	0.0	0.0
25	17.7	0.0	0.0	0.0	0.0	0.0	0.0	16.0	0.0	0.0	0.0	0.0
26	10.5	0.0	0.0	0.0	0.0	0.0	0.0	1.7	0.0	0.0	15.0	0.0
27	0.9	0.0	0.0	0.0	0.0	0.0	0.0	0.0	0.0	0.0	13.0	0.7
28	2.5	0.0	0.0	0.0	4.0	0.0	0.3	0.0	0.6	0.0	3.1	0.0
29	4.8		0.0	0.0	0.0	0.0	0.0	5.7	0.1	0.0	21.4	0.0
30	5.1		0.0	0.0	0.0	0.0	0.0	0.0	11.8	0.0	0.0	0.0
31	22.6		0.0		1.2		0.5	0.0		0.0		0.0
Σ (717.9)	202.7	47.5	35.5	70.0	13.4	47.5	26.0	32.4	18.0	72.2	55.8	96.8
Min	0.0	0.0	0.0	0.0	0.0	0.0	0.0	0.0	0.0	0.0	0.0	0.0
Max	32.6	15.5	12.2	14.1	4.0	14.4	12.5	16.0	11.8	18.6	21.4	37.7
Dita (141 d)	22	8	14	17	11	11	11	5	8	11	9	14

5.7 Gjakovë / Radoniq

Reshjet (mm): 2021
Gjatësia gjeografike e st.: 20° 26' 26.21"
Lartësia mbidetare e st.: 439 m lmd
Gjerësia gjeografike e st.: 42° 28' 14.92"

Dita	I	II	III	IV	V	VI	VII	VIII	IX	X	XI	XII
1	1.5	20.5	0.0	0.0	0.0	0.3	0.0	0.0	0.0	0.0	0.0	0.0
2	0.0	5.3	0.0	0.0	0.0	3.2	0.0	0.0	0.0	14.7	3.9	0.0
3	0.0	0.0	0.0	0.0	0.0	0.0	7.5	0.0	0.0	0.0	0.0	10.7
4	1.9	0.0	0.0	10.9	0.0	0.0	0.0	0.0	0.0	0.0	0.0	0.0
5	0.2	0.0	0.0	38.3	0.0	0.0	0.0	0.0	0.0	0.0	0.0	1.6
6	0.0	0.0	3.0	0.0	0.0	0.0	0.0	0.0	0.0	0.0	0.0	78.1
7	68.2	0.0	0.0	6.1	0.0	3.8	0.0	0.0	0.0	0.5	0.0	19.6
8	33.1	1.2	0.0	17.3	0.0	0.0	0.0	0.0	0.0	2.8	0.0	1.8
9	0.0	14.3	0.0	0.0	0.0	0.0	0.0	0.0	0.0	1.2	0.0	0.0
10	0.0	0.0	19.3	0.0	0.0	2.7	8.1	0.0	0.0	3.6	0.0	15.6
11	117.3	0.0	4.6	0.0	0.0	4.8	0.0	0.0	0.0	3.9	0.0	28.2
12	0.0	0.0	0.0	0.0	0.0	0.0	0.0	0.0	0.0	0.0	0.0	10.2
13	0.0	1.2	0.0	0.0	0.0	0.0	0.0	0.0	0.0	0.0	0.0	0.0
14	0.0	15.4	0.0	8.6	14.8	1.2	0.0	0.0	0.0	0.0	0.0	0.0
15	0.3	0.0	5.4	0.0	0.0	0.0	0.0	0.0	0.0	0.0	0.0	0.0
16	0.0	0.0	0.5	0.0	1.8	0.0	0.0	0.0	0.0	0.0	0.0	0.0
17	2.5	0.0	0.0	0.0	0.0	0.0	0.0	0.0	0.0	0.0	0.0	0.0
18	0.0	0.0	0.0	0.0	0.0	0.0	52.3	3.6	0.0	0.0	0.0	0.0
19	0.0	0.0	0.0	6.2	0.0	0.0	0.0	0.0	0.0	0.0	0.0	0.0
20	0.0	0.0	0.0	28.8	6.1	1.7	0.0	0.0	1.6	0.0	0.0	0.0
21	0.0	0.0	0.0	0.0	0.0	0.0	0.0	0.0	0.0	0.0	0.0	0.0
22	0.0	0.0	42.1	0.0	0.0	0.0	0.0	0.0	0.0	0.0	0.0	0.0
23	0.0	0.0	0.0	10.5	0.0	0.0	0.0	0.0	0.0	0.0	12.3	0.0
24	0.0	0.0	0.2	0.0	0.0	0.0	0.0	0.0	0.0	22.1	0.0	0.0
25	47.3	0.0	0.0	0.0	0.0	0.0	0.0	0.9	0.0	0.0	0.0	18.3
26	41.6	0.0	1.2	0.0	0.0	0.0	0.0	3.9	0.0	0.0	7.3	6.1
27	0.4	0.0	0.0	0.0	0.0	0.0	0.0	0.0	0.0	0.0	0.0	0.0
28	0.0	0.0	0.0	0.0	2.4	0.0	0.0	3.5	3.5	0.0	0.0	0.0
29	0.0		0.0	0.0	0.0	0.0	0.0	3.0	0.0	0.0	0.0	1.0
30	11.2		0.0	0.0	0.0	0.0	0.0	0.0	0.0	0.0	94.3	1.6
31	15.6		0.0		4.6		0.0	0.0		0.0		0.0
Σ (1096.7)	341.1	57.9	76.3	126.7	29.7	17.7	67.9	14.9	5.1	48.8	117.8	192.8
Min	0.0	0.0	0.0	0.0	0.0	0.0	0.0	0.0	0.0	0.0	0.0	0.0
Max	117.3	20.5	42.1	38.3	14.8	4.8	52.3	3.9	3.5	22.1	94.3	78.1
Dita (80 d)	13	6	8	8	5	7	3	5	2	7	4	12

5.8 Gjakovë / Rakovinë

Reshjet (mm): 2021
Gjatësia gjeografike e st.: 20° 30' 35.92"
Lartësia mbidetare e st.: 373 m lmd
Gjerësia gjeografike e st.: 42° 29' 29.41"

Dita	I	II	III	IV	V	VI	VII	VIII	IX	X	XI	XII
1	0.0	8.2	0.0	0.0	0.0	2.0	0.0	0.0	0.0	12.5	0.0	0.0
2	0.0	6.5	0.0	0.0	0.0	4.8	0.0	0.0	0.0	0.0	6.4	9.0
3	2.0	0.0	0.0	0.0	0.0	0.0	0.0	0.0	0.0	0.0	0.0	18.0
4	11.0	0.0	0.0	28.0	0.0	0.0	0.0	0.0	0.0	0.0	0.0	0.0
5	0.0	0.0	0.0	13.0	0.0	0.0	0.0	0.0	0.0	0.0	0.0	0.0
6	0.0	0.0	0.0	0.0	0.0	0.0	0.0	0.0	0.0	0.0	0.0	50.6
7	15.0	0.0	0.0	0.0	0.0	0.0	0.0	0.0	0.0	0.0	0.0	9.5
8	45.0	0.0	0.0	0.0	0.0	0.0	0.0	0.0	0.0	5.0	0.0	0.0
9	7.0	8.1	3.4	0.0	0.0	0.0	0.0	0.0	0.0	2.6	0.0	0.0
10	25.0	17.0	12.0	0.0	0.0	0.0	0.0	0.0	0.0	2.2	0.0	12.6
11	58.0	33.0	0.0	0.0	0.0	0.0	0.0	0.0	0.0	9.3	0.0	15.0
12	0.0	7.2	0.0	0.0	0.0	0.0	0.0	0.0	0.0	3.5	0.0	12.5
13	0.0	0.0	0.0	0.0	0.0	0.0	0.0	0.0	0.0	0.0	0.0	8.0
14	0.0	0.0	0.0	9.0	1.4	0.0	0.0	0.0	0.0	0.0	0.0	0.0
15	0.0	0.0	6.5	0.0	2.3	0.0	0.0	0.0	0.0	4.0	0.0	0.0
16	0.0	0.0	0.0	0.0	0.0	20.1	0.0	0.0	0.0	12.3	0.0	0.0
17	0.0	0.0	0.0	2.5	0.0	0.0	0.0	0.0	0.0	0.0	0.0	0.0
18	0.0	0.0	0.0	8.3	0.0	0.0	5.0	9.1	0.0	0.0	0.0	0.0
19	0.0	0.0	0.0	5.5	0.0	0.0	10.0	0.0	0.0	0.0	0.0	0.0
20	0.0	0.0	8.3	7.3	5.3	0.0	0.0	0.0	1.0	0.0	0.0	0.0
21	0.0	0.0	29.0	0.0	19.0	0.0	0.0	0.0	0.0	0.0	0.0	0.0
22	0.0	0.0	0.0	0.0	0.0	0.0	0.0	0.0	0.0	0.0	0.0	0.0
23	0.0	0.0	0.0	9.0	0.0	0.0	0.0	0.0	0.0	0.0	0.0	0.0
24	8.8	0.0	0.0	0.0	0.0	0.0	0.0	0.0	0.0	0.0	6.0	0.0
25	30.5	0.0	0.0	0.0	0.0	0.0	0.0	5.3	0.0	0.0	0.0	0.0
26	46.4	0.0	0.0	0.0	0.0	0.0	0.0	0.0	0.0	0.0	0.0	12.0
27	0.0	0.0	0.0	0.0	0.0	0.0	0.0	0.0	0.0	0.0	0.0	2.0
28	0.0	0.0	0.0	0.0	0.0	0.0	0.0	0.0	0.0	0.0	30.5	0.0
29	0.0		0.0	0.0	0.0	0.0	0.0	5.0	5.5	0.0	19.0	0.0
30	17.3		0.0	0.0	0.0	0.0	0.0	2.0	0.0	0.0	26.0	0.0
31	19.2		0.0		0.0		0.0	0.0		0.0		-
Σ (893.3)	285.2	80.0	59.2	82.6	28.0	26.9	15.0	21.4	6.5	51.4	87.9	149.2
Min	0.0	0.0	0.0	0.0	0.0	0.0	0.0	0.0	0.0	0.0	0.0	0.0
Max	58.0	33.0	29.0	28.0	19.0	20.1	10.0	9.1	5.5	12.5	30.5	50.6
Dita (69 d)	12	6	5	8	4	3	2	4	2	8	5	10

5.9 Gjilan / Bilinicë

Reshjet (mm): 2021
Gjatësia gjeografike e st.: 21° 36' 26.35"
Lartësia mbidetare e st.: 589 m lmd
Gjerësia gjeografike e st.: 42° 25' 10.57"

Dita	I	II	III	IV	V	VI	VII	VIII	IX	X	XI	XII
1	0.0	1.9	0.0	0.0	0.0	0.0	0.0	0.0	0.0	12.5	0.0	0.0
2	0.0	2.1	0.0	0.0	0.0	0.0	0.0	0.0	0.0	0.0	0.0	0.0
3	2.5	0.0	0.0	2.6	0.0	0.0	0.0	0.0	0.0	0.0	9.8	0.0
4	0.0	0.0	0.0	5.3	0.0	0.0	0.0	0.0	0.0	0.0	0.0	0.0
5	20.5	0.0	0.0	0.0	0.0	0.0	0.0	0.0	0.0	0.0	0.0	0.0
6	0.0	0.0	0.0	0.0	0.0	0.0	0.0	0.0	0.0	0.0	0.0	0.0
7	0.0	0.0	0.0	0.0	0.0	12.8	0.0	0.0	0.0	0.0	0.0	21.1
8	12.4	0.0	0.0	0.0	0.0	0.0	0.0	0.0	0.0	3.8	0.0	6.5
9	13.5	4.7	0.0	0.0	0.0	0.0	0.0	0.0	0.0	16.3	0.0	0.0
10	0.0	3.5	0.0	0.0	0.0	0.0	0.0	0.0	0.0	9.8	0.0	3.4
11	0.0	0.0	12.4	0.0	0.0	5.5	0.0	0.0	0.0	10.7	0.0	14.1
12	0.0	0.0	0.0	0.0	0.0	0.0	0.0	0.0	0.0	17.3	0.0	35.3
13	0.0	0.0	0.0	1.5	0.0	1.1	0.0	0.0	0.0	0.2	0.0	8.5
14	47.1	21.8	0.0	5.1	12.6	3.9	0.0	0.0	0.0	3.5	0.0	0.0
15	0.0	0.0	0.0	0.0	6.0	0.0	0.0	0.0	0.0	15.2	0.0	0.0
16	0.0	0.0	2.7	0.0	0.0	0.0	0.0	0.0	0.0	20.5	0.0	0.0
17	0.0	0.0	0.0	0.0	0.0	0.0	30.0	0.0	0.2	0.0	0.0	0.0
18	0.0	0.0	0.0	8.1	0.0	8.9	0.0	0.0	0.0	0.0	0.0	0.0
19	0.0	0.0	0.0	5.5	0.0	1.9	13.8	0.0	6.1	0.0	0.0	0.0
20	0.0	0.0	0.0	5.4	5.3	0.0	0.0	0.0	6.9	0.0	0.0	0.0
21	0.0	2.9	17.5	0.0	0.0	0.0	0.0	0.0	0.0	0.0	0.0	0.0
22	0.0	0.0	17.3	0.0	0.0	0.0	0.0	0.0	0.0	0.0	0.0	0.0
23	2.5	0.0	4.7	0.0	9.7	0.0	0.0	0.0	0.0	0.0	1.9	0.0
24	4.4	0.0	0.0	0.0	0.0	0.0	0.0	0.0	0.0	0.0	0.0	0.0
25	0.0	0.0	0.0	7.5	0.0	0.0	0.0	0.0	0.0	0.0	0.0	0.0
26	0.0	0.0	0.0	4.7	0.0	0.0	0.0	11.1	0.0	0.0	0.0	0.0
27	13.5	0.0	0.0	0.0	27.1	0.0	0.0	0.5	0.1	0.0	0.0	0.0
28	0.0	0.0	0.0	1.6	12.5	0.0	0.0	0.0	0.0	0.0	0.0	0.0
29	8.8		0.0	0.0	1.1	0.0	0.0	0.0	7.8	0.0	16.8	0.0
30	0.0		0.0	0.0	0.0	0.0	0.0	0.0	0.0	0.0	21.4	6.6
31	0.0		0.0		0.7		0.0	0.0		0.0		0.0
Σ (704.8)	125.2	36.9	54.6	47.3	75.0	34.1	43.8	11.6	21.1	109.8	49.9	95.5
Min	0.0	0.0	0.0	0.0	0.0	0.0	0.0	0.0	0.0	0.0	0.0	0.0
Max	47.1	21.8	17.5	8.1	27.1	12.8	30.0	11.1	7.8	20.5	21.4	35.3
Dita (74 d)	9	6	5	10	8	6	2	2	5	10	4	7

5.10 Gjilan / Përlepnicë

Reshjet (mm): 2021
Gjatësia gjeografike e st.: 21° 31' 06.38"
Lartësia mbidetare e st.: 609 m lmd
Gjerësia gjeografike e st.: 42° 31' 17.06"

Dita	I	II	III	IV	V	VI	VII	VIII	IX	X	XI	XII
1	0.0	0.0	15.8	0.0	0.0	16.8	0.0	0.0	-	8.6	0.0	0.0
2	0.0	5.9	0.0	0.0	0.0	3.3	0.0	0.0	-	0.0	6.2	0.0
3	0.0	0.0	0.0	0.0	0.0	0.0	0.0	0.0	-	0.0	0.0	0.0
4	8.1	0.0	0.0	0.0	0.0	0.0	0.0	0.0	-	0.0	0.0	0.0
5	10.7	0.0	0.0	8.4	0.0	0.0	0.0	0.0	-	0.0	0.0	0.0
6	0.0	0.0	0.0	0.0	0.0	0.0	0.0	0.0	-	0.0	0.0	0.0
7	2.1	0.0	2.3	0.0	0.0	2.1	0.0	0.0	-	22.8	0.0	15.8
8	16.3	0.0	0.0	0.0	0.0	28.3	0.0	0.0	-	18.0	0.0	4.4
9	19.1	0.0	0.0	3.8	0.0	0.0	0.0	0.0	-	6.2	0.0	0.0
10	2.9	0.0	0.0	0.0	0.0	19.6	0.0	0.0	-	15.5	0.0	3.2
11	73.4	2.2	8.9	0.0	0.0	0.0	0.0	0.0	-	32.0	0.0	2.7
12	0.0	0.0	0.0	0.0	0.0	0.0	0.0	0.0	-	0.0	0.0	2.4
13	0.0	0.0	0.0	0.0	0.0	0.0	0.0	0.0	-	0.0	0.0	3.1
14	0.0	21.7	0.0	2.8	3.9	0.0	0.0	0.0	-	0.8	0.0	0.0
15	6.7	0.0	0.0	0.0	0.0	2.3	0.0	0.0	-	27.2	0.0	0.0
16	0.0	0.0	7.2	0.0	0.0	0.0	0.0	0.0	-	0.8	0.0	0.0
17	0.0	0.0	0.0	7.4	0.0	0.0	33.3	0.0	-	0.0	0.0	7.3
18	0.0	0.0	0.0	2.5	0.0	0.0	24.7	0.0	-	0.0	0.3	0.0
19	0.0	0.0	0.0	9.7	0.0	4.9	20.1	0.0	-	0.0	0.0	0.0
20	0.0	0.0	9.2	0.0	0.0	0.0	0.0	0.0	-	0.0	0.0	0.0
21	0.0	0.0	8.0	0.0	15.3	3.7	8.6	0.0	-	0.0	0.0	0.0
22	0.0	2.7	0.0	0.0	0.0	0.3	0.0	0.0	-	0.0	0.0	0.0
23	0.0	0.0	0.0	0.9	0.0	0.0	0.0	0.0	-	0.0	0.9	0.0
24	0.0	0.0	11.3	3.8	0.0	0.0	0.0	0.0	-	0.0	0.0	0.0
25	6.1	0.0	1.0	0.0	0.0	0.0	0.0	0.0	-	0.0	0.0	0.0
26	9.8	9.8	0.0	0.0	0.0	0.0	0.0	5.8	-	0.0	0.0	0.0
27	0.0	0.0	0.0	1.3	0.0	0.0	0.0	0.4	-	0.0	7.3	0.0
28	0.0	0.0	0.0	0.0	6.2	0.0	0.0	0.0	-	0.0	0.0	2.3
29	0.0		0.0	0.0	0.0	0.0	0.0	0.6	-	0.0	10.5	0.0
30	15.6		0.0	0.0	0.0	0.0	0.0	0.0	-	0.0	19.0	2.4
31	0.0		0.0		0.0		0.0	0.0		0.0		0.0
Σ (737.3)	170.8	42.3	63.7	40.6	25.4	81.3	86.7	6.8	-	131.9	44.2	43.6
Min	0.0	0.0	0.0	0.0	0.0	0.0	0.0	0.0	-	0.0	0.0	0.0
Max	73.4	21.7	15.8	9.7	15.3	28.3	33.3	5.8	-	32.0	19.0	15.8
Dita (76 d)	11	5	8	9	3	9	4	3	-	9	6	9

5.11 Gjilan / Verbica e Zhegocit

Reshjet (mm): 2021
Gjatësia gjeografike e st.: 21° 20' 33.81"
Lartësia mbidetare e st.: 792 m lmd
Gjerësia gjeografike e st.: 42° 32' 29.66"

Dita	I	II	III	IV	V	VI	VII	VIII	IX	X	XI	XII
1	0.0	0.0	0.0	0.0	0.0	9.0	0.0	0.0	0.0	8.1	0.0	0.0
2	0.0	3.1	0.0	0.0	0.0	0.0	0.0	0.0	0.0	0.0	0.8	0.0
3	0.0	1.6	0.0	0.0	0.0	0.0	0.0	0.0	0.0	0.0	0.0	0.0
4	5.4	0.0	0.0	17.5	0.0	0.0	0.0	0.0	0.0	0.0	0.0	3.1
5	4.5	0.0	0.0	3.4	0.0	0.0	0.0	0.0	0.0	0.0	0.0	0.0
6	0.0	0.0	0.0	0.0	0.0	0.0	0.0	0.0	0.0	0.0	0.0	23.1
7	4.2	0.0	2.1	7.2	0.0	0.0	0.0	0.0	0.0	0.8	0.0	7.4
8	27.8	0.0	0.0	0.0	0.0	2.8	0.0	0.0	0.0	7.9	0.0	14.5
9	27.4	4.7	0.0	2.8	0.0	0.8	0.0	0.0	0.0	0.0	0.0	0.0
10	10.1	0.0	6.0	0.0	0.0	0.0	0.0	0.0	0.0	6.1	0.0	20.4
11	75.2	11.6	5.2	0.0	0.0	2.3	0.0	0.0	0.0	10.3	0.0	15.6
12	3.4	15.7	0.0	0.0	0.0	0.0	0.0	0.0	0.0	17.0	0.0	14.1
13	0.8	0.0	0.0	0.0	0.0	2.1	0.0	0.0	0.0	0.0	0.0	8.1
14	0.0	20.3	1.9	0.0	0.0	3.8	0.0	0.0	0.0	0.0	0.0	0.0
15	11.9	3.8	0.0	7.5	0.0	0.0	0.0	0.0	0.0	10.2	0.0	0.0
16	0.4	0.0	4.3	0.0	0.0	0.0	1.0	0.0	0.0	16.7	0.0	0.0
17	10.4	0.0	0.0	0.0	0.0	0.0	12.2	0.0	1.3	2.7	0.0	1.2
18	4.5	2.1	5.1	3.0	0.0	1.7	7.5	0.0	9.2	0.0	0.0	0.0
19	0.0	0.0	3.8	4.9	1.9	0.0	31.7	2.7	0.0	0.0	0.0	0.0
20	0.0	0.0	3.4	10.5	10.7	7.1	0.0	0.0	3.9	0.0	0.0	0.0
21	0.0	3.4	10.2	1.5	9.9	0.0	0.0	0.0	0.0	0.0	0.0	0.0
22	0.0	0.0	50.9	0.0	0.0	5.2	0.0	0.0	4.1	0.0	0.0	0.0
23	0.0	0.0	4.9	11.2	0.0	0.0	0.0	0.0	0.0	0.0	3.6	0.0
24	8.9	0.0	4.8	0.0	0.0	0.0	0.0	0.0	0.0	2.0	1.5	0.0
25	0.0	0.0	4.6	0.0	0.0	0.0	0.0	0.0	0.0	0.0	0.0	0.0
26	27.9	0.0	4.9	0.0	0.0	0.0	0.0	6.7	0.0	0.0	1.2	0.0
27	6.1	0.0	0.0	0.8	0.0	0.0	0.0	0.0	0.0	0.0	10.9	0.0
28	7.8	0.0	0.0	0.0	9.7	0.0	0.0	0.0	0.8	0.0	0.0	6.7
29	0.0		0.0	0.0	9.7	0.0	0.0	0.0	2.1	0.0	17.0	0.0
30	24.3		0.0	0.0	0.0	0.0	0.0	3.5	0.0	0.0	25.4	0.0
31	0.0		0.0		0.0		0.0	0.0		0.0		0.0
Σ (929.5)	261.0	66.3	112.1	70.3	41.9	34.8	52.4	12.9	21.4	81.8	60.4	114.2
Min	0.0	0.0	0.0	0.0	0.0	0.0	0.0	0.0	0.0	0.0	0.0	0.0
Max	75.2	20.3	50.9	17.5	10.7	9.0	31.7	6.7	9.2	17.0	25.4	23.1
Dita (106 d)	18	9	14	11	5	9	4	3	6	10	7	10

5.12 St. automatik Junik

Reshjet (mm): 2021
Gjatësia gjeografike e st.: 20° 16' 03.39"
Lartësia mbidetare e st.: 618 m lmd
Gjerësia gjeografike e st.: 42° 29' 02.88"

Dita	I	II	III	IV	V	VI	VII	VIII	IX	X	XI	XII
1	0.0	14.0	0.0	0.0	0.0	0.6	0.0	0.0	0.0	1.2	0.1	2.0
2	0.0	12.3	0.0	0.0	0.0	0.0	0.0	0.0	0.0	0.0	7.5	34.6
3	12.9	0.0	0.0	20.3	0.0	0.0	0.0	0.0	0.0	0.0	2.2	48.9
4	4.8	0.0	0.0	15.8	0.0	0.0	0.0	0.0	0.0	0.0	1.0	6.7
5	0.3	0.0	0.0	10.8	0.0	0.0	0.2	0.0	0.0	0.0	0.1	34.2
6	45.0	0.0	0.7	9.2	0.0	0.6	0.0	0.0	0.0	0.3	1.4	54.7
7	30.1	1.1	0.0	5.8	0.0	14.2	0.0	0.0	0.0	12.4	0.0	3.5
8	32.9	26.4	0.0	7.9	0.0	2.1	0.0	0.0	0.0	3.1	0.1	0.1
9	1.5	30.0	6.0	0.2	0.0	0.2	29.4	0.0	0.0	4.1	0.3	28.2
10	34.1	51.6	5.2	0.0	0.0	0.1	0.0	0.0	0.0	6.3	0.0	11.1
11	18.1	31.2	9.2	0.0	0.0	0.1	0.0	0.0	0.0	18.1	0.0	25.4
12	0.7	0.0	5.8	0.0	0.0	0.0	0.0	0.0	0.0	0.5	0.0	1.8
13	1.5	0.0	0.3	6.8	3.9	0.0	0.0	0.0	0.0	0.1	0.0	1.1
14	0.0	0.0	3.5	11.8	1.6	0.0	0.4	0.0	0.0	0.1	0.0	1.3
15	0.0	1.5	18.6	0.0	1.1	0.0	0.0	0.0	0.0	15.7	0.0	1.1
16	0.0	0.6	0.0	0.0	0.0	0.0	0.0	0.0	0.0	1.8	0.0	0.7
17	0.0	0.4	0.0	9.1	0.0	1.8	4.6	0.0	0.0	0.0	0.0	0.1
18	0.0	1.8	0.1	1.9	0.0	1.9	31.8	6.9	0.5	0.0	0.0	0.1
19	0.1	0.0	0.8	13.0	0.1	0.3	0.1	0.0	0.3	0.5	0.0	0.0
20	12.0	0.0	2.2	0.2	1.4	0.2	0.2	0.0	0.2	0.0	0.0	0.0
21	13.0	0.0	6.9	0.0	0.0	0.0	0.0	0.0	0.2	0.0	0.0	0.0
22	49.5	0.0	11.5	6.4	0.0	0.0	0.0	0.0	0.2	0.0	3.6	0.0
23	14.7	0.0	4.9	4.2	0.0	0.0	0.0	0.0	0.2	5.5	7.4	0.0
24	49.3	0.0	3.1	0.0	0.0	0.0	0.0	0.0	0.1	0.9	0.0	0.0
25	37.6	0.0	1.2	0.0	0.0	0.0	0.0	7.0	0.1	0.0	0.0	0.0
26	9.3	0.0	0.0	0.0	0.0	0.0	0.0	1.0	0.1	0.0	38.7	45.1
27	0.0	0.0	0.0	0.0	0.0	0.0	0.0	0.0	0.6	0.0	46.1	23.8
28	2.2	0.0	0.0	0.0	0.0	0.0	0.0	0.0	6.1	0.0	42.9	0.1
29	22.5		0.0	0.0	0.0	0.0	0.0	4.6	0.1	0.0	23.5	0.7
30	3.1		0.0	0.0	0.7	0.0	0.0	0.1	13.1	0.0	3.7	0.0
31	29.1		0.0		1.4		0.0	0.0		0.0		0.0
Σ (1516.5)	424.5	171.1	80.3	123.5	10.6	22.4	67.2	19.9	21.9	71.0	178.8	325.3
Min	0.0	0.0	0.0	0.0	0.0	0.0	0.0	0.0	0.0	0.0	0.0	0.0
Max	49.5	51.6	18.6	20.3	3.9	14.2	31.8	7.0	13.1	18.1	46.1	54.7
Dita (164 d)	25	11	16	15	7	12	8	5	13	15	15	22

5.13 Kamenicë / Desivojcë

Reshjet (mm): 2021
Gjatësia gjeografike e st.: 21° 43' 44.49"
Lartësia mbidetare e st.: 706 m lmd
Gjerësia gjeografike e st.: 42° 39' 29.91"

Dita	I	II	III	IV	V	VI	VII	VIII	IX	X	XI	XII
1	0.0	4.2	0.0	0.0	0.0	0.7	0.0	0.0	0.0	0.0	0.0	0.0
2	0.0	3.1	0.0	7.1	0.0	0.0	0.0	0.0	0.0	0.0	1.4	0.0
3	0.0	0.0	0.0	5.8	0.0	0.0	0.0	0.0	0.0	0.0	0.0	3.1
4	11.2	0.0	0.0	4.6	0.0	0.0	0.0	0.0	0.0	0.0	0.0	0.0
5	0.0	0.0	0.0	0.0	0.0	0.0	3.1	0.0	0.0	0.0	0.0	2.6
6	0.0	0.0	5.1	0.0	0.0	5.6	0.0	0.0	0.0	0.0	0.0	5.8
7	10.1	0.0	0.0	6.7	0.0	3.1	0.0	0.0	0.0	8.4	0.0	4.7
8	15.7	10.0	0.0	0.0	0.0	0.0	0.0	0.0	0.0	10.1	0.0	0.0
9	7.8	3.4	0.0	0.0	0.0	0.0	0.0	0.0	4.1	17.6	0.0	0.0
10	25.3	0.0	13.2	0.0	0.0	0.0	0.0	0.0	0.0	15.2	0.0	1.9
11	0.0	12.3	0.0	0.0	0.0	2.5	4.5	0.0	0.0	9.3	0.0	6.3
12	0.8	0.0	0.0	0.0	0.0	1.9	0.0	0.0	0.0	3.5	0.0	8.2
13	1.4	18.5	0.0	0.0	5.3	0.8	0.0	0.0	0.0	4.8	0.0	2.5
14	12.5	1.7	0.0	8.2	3.2	0.0	0.0	0.0	0.0	0.0	0.0	0.0
15	0.0	0.0	11.4	0.0	1.4	0.0	0.0	0.0	0.0	6.0	0.0	0.0
16	0.0	0.0	4.3	0.0	0.0	0.0	8.2	0.0	0.0	0.7	0.0	0.0
17	4.6	2.6	0.0	7.5	0.5	1.7	30.9	0.0	0.0	0.0	0.0	3.4
18	0.0	0.0	2.9	5.3	0.0	0.0	39.7	4.8	6.9	0.0	0.0	0.0
19	0.0	0.0	0.0	7.9	0.0	7.3	0.0	0.0	0.0	0.0	0.0	0.0
20	0.0	1.8	6.5	6.4	8.1	2.2	0.3	0.0	5.3	0.0	0.0	0.0
21	0.0	0.0	28.7	0.0	0.0	10.4	0.0	0.0	3.2	0.0	0.0	0.0
22	3.9	0.0	9.6	4.7	0.0	0.0	0.0	0.0	0.0	0.0	6.2	0.0
23	0.0	0.0	0.0	7.2	0.0	0.0	0.0	0.0	0.0	3.1	4.5	0.0
24	2.8	0.0	4.8	0.0	0.0	0.0	0.0	0.0	0.0	0.0	0.0	0.0
25	0.0	0.0	0.0	0.0	0.0	0.0	0.0	11.4	0.0	0.0	0.0	0.0
26	18.2	0.0	0.0	0.0	0.0	0.0	0.0	0.0	0.0	0.0	3.7	1.8
27	0.0	0.0	0.0	0.0	31.5	0.0	0.0	0.0	0.0	0.0	0.0	7.1
28	0.0	0.0	1.0	0.0	11.3	0.0	0.0	0.0	2.0	0.0	2.9	0.0
29	0.0		0.0	0.0	0.0	0.0	0.0	2.1	0.0	0.0	10.3	11.5
30	5.1		0.0	0.0	6.2	0.0	0.0	0.0	1.7	0.0	7.1	0.0
31	9.8		0.0		0.4		0.0	0.0		0.0		0.0
Σ (751.7)	129.2	57.6	87.5	71.4	67.9	36.2	86.7	18.3	23.2	78.7	36.1	58.9
Min	0.0	0.0	0.0	0.0	0.0	0.0	0.0	0.0	0.0	0.0	0.0	0.0
Max	25.3	18.5	28.7	8.2	31.5	10.4	39.7	11.4	6.9	17.6	10.3	11.5
Dita (107 d)	14	9	10	11	9	10	6	3	6	10	7	12

5.14 Kamenicë / Hogosht

Reshjet (mm): 2021
Gjatësia gjeografike e st.: 21° 39' 10.36"
Lartësia mbidetare e st.: 521 m lmd
Gjerësia gjeografike e st.: 42° 37' 07.38"

Dita	I	II	III	IV	V	VI	VII	VIII	IX	X	XI	XII
1	-	3.7	0.0	0.0	0.0	0.0	0.0	0.0	0.0	2.0	0.0	0.0
2	-	0.0	0.0	0.8	0.0	0.0	0.0	0.0	0.0	0.0	1.5	0.0
3	-	0.0	0.0	1.1	0.0	0.0	0.0	0.0	0.0	0.0	2.7	3.6
4	-	0.0	0.0	1.8	0.0	0.0	0.0	0.0	0.0	0.0	0.0	0.0
5	-	0.0	0.0	1.6	0.0	0.0	0.0	0.0	0.0	0.0	0.0	0.0
6	-	0.0	0.0	0.8	0.0	0.0	0.0	0.0	0.0	0.0	0.0	1.5
7	-	0.0	0.0	0.0	0.0	5.0	0.0	0.0	0.0	8.5	0.0	13.0
8	-	0.0	0.0	0.0	0.0	0.0	0.0	0.0	0.0	15.0	0.0	9.0
9	-	4.8	0.0	0.0	0.0	3.0	0.0	0.0	0.0	7.6	0.0	0.0
10	-	7.2	10.5	1.2	0.0	16.0	0.0	0.0	0.0	7.4	0.0	0.0
11	-	7.8	0.7	1.4	0.0	0.0	0.0	0.0	0.0	11.0	0.0	10.0
12	-	4.3	0.5	0.0	0.0	0.0	0.0	0.0	0.0	14.5	0.0	15.7
13	-	6.7	0.0	1.7	1.3	0.0	0.0	0.0	0.0	6.0	0.0	11.6
14	-	0.0	0.0	2.9	1.2	1.0	0.0	0.0	0.0	1.0	0.0	9.0
15	-	0.0	0.0	0.4	1.1	0.8	0.0	0.0	0.0	5.2	0.0	1.1
16	-	0.0	6.9	0.0	0.7	0.6	8.0	0.0	0.0	3.1	0.0	2.4
17	-	0.0	1.2	3.8	0.8	1.2	10.0	1.9	0.2	1.2	0.0	1.1
18	-	0.0	10.9	3.2	2.5	0.0	10.8	0.0	0.6	0.0	0.0	0.9
19	-	0.0	1.2	8.5	8.7	0.0	16.4	0.0	10.3	0.0	0.0	0.8
20	-	0.0	0.0	1.4	9.6	0.8	1.3	0.0	0.0	0.0	0.0	0.0
21	-	0.0	7.4	4.7	8.2	8.0	0.0	0.0	0.0	0.0	0.0	0.0
22	-	0.0	5.3	5.8	6.7	0.0	0.0	0.0	5.0	1.8	0.0	0.0
23	-	0.0	1.6	4.3	0.0	0.0	0.0	0.0	1.5	1.2	1.5	0.0
24	-	0.0	0.0	0.0	0.0	0.0	0.0	0.0	0.0	0.0	0.0	0.0
25	-	0.0	0.0	0.0	0.0	0.0	0.0	0.0	0.0	0.0	0.0	0.0
26	-	0.0	0.0	0.0	0.0	0.0	0.0	0.0	0.0	0.0	2.6	0.0
27	-	0.0	0.0	0.0	8.7	0.0	0.0	0.0	0.0	0.0	0.0	0.0
28	-	0.0	0.0	0.0	11.3	0.0	0.0	0.2	0.7	0.0	3.4	3.2
29	-		0.0	0.0	18.6	0.0	0.0	0.4	1.4	0.0	15.0	0.3
30	-		0.0	0.0	9.7	0.0	0.0	0.0	1.2	0.0	16.0	0.0
31	-		0.0		6.5		0.0	0.0		0.0		0.0
Σ (539.4)	-	34.5	46.2	45.4	95.6	36.4	46.5	2.5	20.9	85.5	42.7	83.2
Min	-	0.0	0.0	0.0	0.0	0.0	0.0	0.0	0.0	0.0	0.0	0.0
Max	-	7.8	10.9	8.5	18.6	16.0	16.4	1.9	10.3	15.0	16.0	15.7
Dita (109 d)	-	6	10	17	15	9	5	3	8	14	7	15

5.15 Kamenicë / Rogoqicë

Reshjet (mm): 2021
Gjatësia gjeografike e st.: 21° 41' 19.86"
Lartësia mbidetare e st.: 560 m lmd
Gjerësia gjeografike e st.: 42° 32' 41.36"

Dita	I	II	III	IV	V	VI	VII	VIII	IX	X	XI	XII
1	0.0	1.8	0.0	0.0	0.0	11.1	0.0	0.0	0.0	3.8	0.0	0.0
2	0.0	2.8	0.0	0.0	0.0	0.0	0.0	0.0	0.0	0.0	5.0	0.0
3	2.0	0.3	0.0	3.4	0.0	0.0	0.0	0.0	0.0	0.0	0.0	0.0
4	12.1	0.0	0.0	1.7	0.0	0.0	0.0	0.0	0.0	0.0	0.0	2.4
5	14.3	0.0	0.0	0.4	0.0	0.0	0.0	0.0	0.0	0.0	0.0	0.0
6	0.0	0.0	0.0	0.0	0.0	0.0	0.0	0.0	0.0	0.0	0.1	0.2
7	2.1	0.0	0.0	1.5	0.0	22.0	0.0	0.0	0.0	0.0	0.0	14.4
8	18.5	0.0	0.0	0.3	0.0	8.4	0.0	0.0	0.0	7.8	0.0	4.9
9	13.5	1.4	0.0	0.0	0.0	0.0	0.0	0.0	0.0	17.9	0.0	0.0
10	13.2	1.9	2.6	0.0	0.0	0.0	0.0	0.0	0.0	11.0	0.0	5.5
11	58.6	2.6	6.6	0.0	0.0	0.8	0.0	0.0	0.0	12.5	0.0	6.0
12	1.9	6.4	0.0	0.0	0.0	0.0	0.0	0.0	0.0	18.2	0.0	34.8
13	0.0	0.0	0.0	1.4	8.3	2.3	0.0	0.0	0.0	0.2	0.0	0.0
14	0.0	5.9	0.0	6.2	1.6	0.7	0.0	0.0	0.0	0.0	0.0	0.0
15	4.4	0.0	1.3	0.0	0.0	0.2	0.0	0.0	0.0	2.1	0.0	0.0
16	0.0	0.0	9.8	0.0	0.7	0.0	0.0	0.0	0.0	11.3	0.0	0.0
17	0.0	0.0	1.8	1.3	0.0	0.0	17.7	0.0	0.0	0.0	0.0	2.9
18	1.5	0.4	1.2	8.2	0.0	0.0	0.1	0.0	0.0	0.0	0.0	1.7
19	0.0	0.0	0.4	4.5	0.0	0.0	15.0	0.0	6.6	0.0	0.0	0.0
20	0.0	0.0	0.0	5.0	5.6	1.8	0.0	0.0	1.8	0.0	0.0	0.0
21	0.0	2.4	9.0	0.5	7.4	0.2	1.5	0.0	0.7	0.0	0.0	0.0
22	0.0	0.0	11.9	0.0	0.0	6.0	0.0	0.0	0.0	0.0	0.0	0.2
23	0.0	0.0	0.4	7.9	0.0	0.0	0.0	0.0	0.0	1.0	1.2	0.0
24	0.0	0.0	0.0	1.5	0.0	0.0	0.0	0.0	0.0	2.9	0.0	0.0
25	3.2	0.0	0.0	0.0	0.0	0.0	0.0	0.0	0.0	0.0	0.0	0.0
26	11.9	0.0	0.0	0.0	0.0	0.0	0.0	21.3	0.0	0.0	0.0	0.0
27	2.5	0.0	0.0	1.0	0.0	0.0	0.0	0.7	0.0	0.0	4.2	0.0
28	0.5	0.0	0.0	0.0	6.1	0.0	0.0	0.0	0.6	0.0	0.0	0.8
29	0.0		0.0	1.4	0.0	0.0	2.0	0.0	2.5	0.0	16.8	0.7
30	13.1		0.0	0.0	0.0	0.0	0.0	0.0	0.0	0.0	15.0	2.6
31	0.0		0.0		0.6		0.0	0.0		0.0		0.0
Σ (652.8)	173.3	25.9	45.0	46.2	30.3	53.5	36.3	22.0	12.2	88.7	42.3	77.1
Min	0.0	0.0	0.0	0.0	0.0	0.0	0.0	0.0	0.0	0.0	0.0	0.0
Max	58.6	6.4	11.9	8.2	8.3	22.0	17.7	21.3	6.6	18.2	16.8	34.8
Dita (111 d)	16	10	10	16	7	10	5	2	5	11	6	13

5.16 St. automatik Kamenicë

Reshjet (mm): 2021
Gjatësia gjeografike e st.: 21° 34' 14.12"
Lartësia mbidetare e st.: 474 m lmd
Gjerësia gjeografike e st.: 42° 35' 18.18"

Dita	I	II	III	IV	V	VI	VII	VIII	IX	X	XI	XII
1	0.0	0.5	0.0	0.0	0.0	1.2	0.0	0.0	0.0	0.2	0.0	0.6
2	0.0	1.4	0.0	2.0	0.0	0.0	0.0	0.0	0.0	0.0	3.7	0.0
3	0.5	0.0	0.0	0.8	0.0	0.0	0.0	0.0	0.0	0.0	0.0	2.8
4	16.5	0.0	0.0	0.9	0.0	0.0	0.0	0.0	0.0	0.0	0.0	0.0
5	0.0	0.0	0.0	0.0	0.0	0.0	0.0	0.0	0.0	0.0	0.0	0.0
6	0.0	0.0	0.0	0.0	0.0	13.0	0.0	0.0	0.0	0.0	0.0	9.4
7	7.9	0.0	0.0	0.7	0.0	4.3	0.0	0.0	0.0	19.8	0.0	3.2
8	21.7	1.7	0.0	0.0	0.0	0.1	0.0	0.0	0.0	15.3	0.0	1.2
9	3.9	4.5	0.0	0.0	0.0	0.5	0.0	0.0	0.0	5.7	0.0	3.1
10	26.4	0.7	6.8	0.0	0.0	0.0	0.0	0.0	0.0	6.4	0.0	0.4
11	14.9	12.2	0.0	0.0	0.0	0.0	0.0	0.0	0.0	21.6	0.0	21.8
12	0.0	0.0	0.0	0.0	0.0	3.4	0.0	0.0	0.0	0.2	0.0	5.1
13	0.0	0.3	0.0	1.3	0.9	1.6	0.0	0.0	0.0	0.1	0.0	0.6
14	0.4	0.3	0.0	0.2	0.4	0.0	0.0	0.0	0.0	1.3	0.0	0.0
15	0.0	0.0	4.7	0.0	0.0	0.0	0.0	0.0	0.0	12.0	0.0	0.0
16	0.0	0.0	0.2	0.0	0.1	0.0	39.8	0.0	0.0	1.3	0.0	0.0
17	0.0	0.0	0.0	5.0	0.2	0.0	9.1	0.0	0.1	0.1	0.0	1.9
18	0.0	0.0	0.0	1.6	0.0	0.0	9.0	1.4	9.8	0.0	0.0	0.3
19	0.0	0.0	0.0	7.3	0.0	1.9	0.1	0.0	0.1	0.0	0.0	0.1
20	0.0	2.2	1.9	0.2	10.6	0.1	0.0	0.0	0.4	0.0	0.0	0.1
21	0.0	0.0	5.5	0.3	3.2	2.0	0.0	0.0	0.3	0.0	0.0	0.0
22	0.0	0.0	0.2	3.2	0.0	0.0	0.0	0.0	0.7	0.0	1.0	0.0
23	2.5	0.0	0.0	5.0	0.0	0.0	0.0	0.0	0.0	1.6	0.1	0.0
24	1.8	0.0	0.8	0.0	0.0	0.0	0.0	0.0	0.0	0.6	0.0	0.0
25	2.5	0.0	0.0	0.0	0.0	0.0	0.0	0.5	0.0	0.0	0.0	0.0
26	15.1	0.0	0.0	0.0	0.0	0.0	0.0	1.1	0.0	0.0	2.6	0.0
27	0.0	0.0	0.0	1.3	13.7	0.0	0.0	0.0	0.0	0.0	4.2	2.3
28	0.0	0.0	0.0	0.0	8.4	0.0	3.5	0.0	4.6	0.0	11.7	0.1
29	2.1		0.0	0.0	0.0	0.0	0.0	0.4	0.1	0.0	11.8	2.8
30	7.5		0.0	0.0	0.1	0.0	0.0	0.0	9.5	0.0	3.7	0.1
31	2.5		0.0		2.1		0.0	0.0		0.0		0.0
Σ (542.0)	126.5	23.9	20.5	30.1	40.0	28.4	61.8	3.6	25.6	86.3	39.1	56.1
Min	0.0	0.0	0.0	0.0	0.0	0.0	0.0	0.0	0.0	0.0	0.0	0.0
Max	26.4	12.2	6.8	7.3	13.7	13.0	39.8	1.4	9.8	21.6	11.8	21.8
Dita (130 d)	17	9	7	16	11	10	5	4	9	14	9	19

5.17 Lipjan

Reshjet (mm): 2021
Gjatësia gjeografike e st.: 21° 07' 38.23"
Lartësia mbidetare e st.: 559 m lmd
Gjerësia gjeografike e st.: 42° 31' 12.09"

Dita	I	II	III	IV	V	VI	VII	VIII	IX	X	XI	XII
1	0.0	0.0	0.0	0.0	0.0	1.3	0.0	0.0	0.0	7.5	0.0	0.0
2	0.0	2.5	0.0	0.0	0.0	0.0	0.0	0.0	0.0	0.0	0.6	0.0
3	0.0	0.9	0.0	0.0	0.0	0.0	0.0	0.0	0.0	0.0	0.0	3.0
4	5.9	0.0	0.0	15.5	0.0	0.0	0.0	0.0	0.0	0.0	0.0	0.0
5	2.7	0.0	0.0	5.6	0.0	0.0	0.0	0.0	0.0	0.0	0.0	0.0
6	0.0	0.0	0.0	0.0	0.0	0.0	0.0	0.0	0.0	0.0	0.0	11.3
7	0.0	0.0	1.5	8.4	0.0	0.0	0.0	0.0	0.0	0.5	0.0	5.2
8	33.5	0.0	0.0	0.0	0.0	3.5	7.0	0.0	0.0	4.5	0.0	10.1
9	44.5	4.3	0.0	2.5	0.0	2.3	0.0	0.0	0.0	0.0	0.0	0.0
10	7.4	0.0	4.9	0.0	0.0	0.0	0.0	0.0	0.0	2.1	0.0	16.1
11	74.0	10.4	3.1	0.0	0.0	1.9	0.0	0.0	0.0	4.5	0.0	10.1
12	2.1	7.9	0.0	0.0	0.0	0.6	0.0	1.4	0.0	12.2	0.0	13.8
13	0.3	0.0	0.0	0.0	0.0	3.4	0.0	2.7	0.0	0.0	0.0	2.5
14	0.5	10.4	0.0	0.0	0.0	4.2	0.0	0.0	0.0	0.0	0.0	0.0
15	12.8	1.4	0.0	2.3	0.0	0.0	0.0	0.0	0.0	4.2	0.0	0.0
16	0.2	0.0	3.2	0.0	0.0	0.0	0.0	0.0	0.0	12.2	0.0	0.0
17	0.1	0.0	0.0	0.0	0.0	0.0	15.0	0.0	0.2	4.2	0.0	0.3
18	2.1	0.7	0.0	3.3	0.0	9.0	2.1	0.0	5.1	0.0	0.0	0.0
19	0.0	0.0	3.4	4.0	0.0	0.0	19.7	0.0	0.0	0.0	0.0	0.0
20	0.0	0.0	1.2	9.0	10.5	1.1	0.0	0.0	2.1	0.0	0.0	0.0
21	0.0	1.9	6.5	1.2	7.0	0.0	0.0	0.0	0.0	0.0	0.0	0.0
22	0.0	0.0	30.5	0.0	0.0	15.2	0.0	0.0	1.5	0.0	0.0	0.0
23	0.0	0.0	2.4	7.1	0.0	0.0	0.0	0.0	0.0	0.0	3.1	0.0
24	3.3	0.0	1.9	0.0	0.0	0.0	0.0	0.0	0.0	1.2	0.9	0.0
25	0.0	0.0	1.1	0.0	0.0	0.0	0.0	0.0	0.0	0.0	0.0	0.0
26	23.3	0.0	0.0	0.0	0.0	0.0	0.0	18.7	0.0	0.0	0.9	0.0
27	5.1	0.0	0.0	0.5	0.0	0.0	0.0	0.0	0.0	0.0	9.0	0.0
28	20.0	0.0	0.0	0.0	2.1	0.0	0.0	0.0	1.2	0.0	16.1	4.4
29	0.0		0.0	0.0	1.2	0.0	0.0	0.0	1.3	0.0	0.0	0.0
30	24.3		0.0	0.0	0.0	0.0	0.0	2.3	0.0	0.0	21.1	0.0
31	0.0		0.0		0.0		0.0	0.0		0.0		0.0
Σ (746.8)	262.1	40.4	59.7	59.4	20.8	42.5	43.8	25.1	11.4	53.1	51.7	76.8
Min	0.0	0.0	0.0	0.0	0.0	0.0	0.0	0.0	0.0	0.0	0.0	0.0
Max	74.0	10.4	30.5	15.5	10.5	15.2	19.7	18.7	5.1	12.2	21.1	16.1
Dita (104 d)	18	9	11	11	4	10	4	4	6	10	7	10

5.18 Leposaviç / Leshak

Reshjet (mm): 2021
Gjatësia gjeografike e st.: 20° 44' 44.22"
Lartësia mbidetare e st.: 455 m lmd
Gjerësia gjeografike e st.: 43° 10' 00.02"

Dita	I	II	III	IV	V	VI	VII	VIII	IX	X	XI	XII
1	0.0	0.0	0.0	0.0	0.2	0.0	33.9	0.0	0.0	0.0	2.8	0.0
2	0.2	1.3	0.0	9.0	0.0	1.6	0.0	0.0	0.0	0.0	0.8	0.0
3	1.8	0.0	0.0	15.4	0.0	0.0	0.0	0.0	0.0	0.0	0.0	9.4
4	2.9	0.0	0.0	0.0	0.0	0.0	0.0	0.0	0.0	0.0	0.0	0.0
5	0.0	0.0	0.2	0.0	0.0	0.0	0.0	0.0	0.0	0.0	0.0	23.4
6	6.0	0.0	0.0	1.6	0.0	4.0	0.0	0.0	0.0	0.4	0.0	12.5
7	17.5	0.0	0.0	0.1	0.0	5.6	0.0	0.0	0.0	8.1	0.0	2.4
8	6.1	0.1	0.0	0.0	0.0	0.0	0.0	0.0	0.0	5.2	1.3	0.0
9	7.3	0.2	9.3	0.0	0.0	0.0	0.0	0.0	0.0	0.6	0.0	4.9
10	39.7	0.1	0.9	0.0	0.0	0.2	0.0	0.0	0.0	9.9	0.0	1.7
11	0.0	5.8	0.0	0.0	0.0	2.8	0.0	0.0	0.0	8.5	0.0	18.6
12	0.0	0.0	0.0	0.0	5.2	20.8	1.5	0.0	0.0	0.3	0.0	3.4
13	0.2	2.2	2.5	5.1	6.9	1.9	0.0	0.0	0.0	0.0	0.0	0.0
14	2.1	0.0	1.0	0.1	0.3	0.6	0.0	0.0	0.0	0.9	0.0	0.0
15	0.0	0.0	22.2	0.0	0.0	0.0	0.0	0.0	0.0	11.5	0.0	0.0
16	0.7	0.0	2.4	0.0	1.0	0.0	11.6	0.0	0.0	0.1	0.0	1.8
17	0.0	2.1	3.8	7.1	2.6	0.0	54.5	0.9	9.1	0.0	0.0	6.5
18	0.0	0.0	0.2	0.1	0.0	0.0	5.9	1.3	11.6	0.0	0.0	0.9
19	0.0	0.0	1.2	10.3	5.8	1.5	0.0	0.0	0.3	0.0	0.0	0.4
20	0.0	0.9	3.9	0.0	7.9	0.0	0.0	0.0	0.1	0.0	0.0	0.2
21	0.0	0.0	6.2	0.9	0.0	0.0	0.0	0.0	0.0	0.0	0.0	0.0
22	0.0	0.0	0.2	5.3	0.0	0.0	0.0	0.0	2.4	2.0	2.4	0.0
23	0.7	0.0	2.7	0.0	0.0	0.0	0.0	0.0	0.0	3.6	0.2	0.0
24	6.6	0.0	0.5	0.0	0.0	1.6	0.0	0.8	0.0	0.0	0.0	0.0
25	13.3	0.0	0.0	0.0	0.0	0.0	0.0	5.6	0.0	0.0	0.0	0.0
26	0.6	0.0	0.0	0.2	0.0	1.7	0.0	17.1	0.0	0.0	3.8	0.0
27	0.5	0.0	0.0	1.2	13.4	0.0	0.0	0.0	15.5	0.0	0.0	0.3
28	1.2	0.0	0.0	0.0	2.8	0.0	0.0	5.9	0.9	0.0	0.3	0.9
29	19.8		0.0	0.0	0.0	0.0	0.0	0.9	0.0	0.0	13.1	2.9
30	0.1		0.0	0.0	1.4	0.0	0.0	0.0	0.7	0.0	0.0	0.2
31	4.2		0.0		0.8		0.0	0.6		0.0		0.0
Σ (695.7)	131.5	12.7	57.2	56.4	48.3	42.3	107.4	33.1	40.6	51.1	24.7	90.4
Min	0.0	0.0	0.0	0.0	0.0	0.0	0.0	0.0	0.0	0.0	0.0	0.0
Max	39.7	5.8	22.2	15.4	13.4	20.8	54.5	17.1	15.5	11.5	13.1	23.4
Dita (137 d)	20	8	15	13	12	11	5	8	8	12	8	17

5.19 Malishevë

Reshjet (mm): 2021
Gjatësia gjeografike e st.: 20° 45' 47.56"
Lartësia mbidetare e st.: 544 m lmd
Gjerësia gjeografike e st.: 42° 28' 22.63"

Dita	I	II	III	IV	V	VI	VII	VIII	IX	X	XI	XII
1	2.0	19.8	0.0	0.0	0.0	0.0	0.0	0.0	0.0	14.0	0.0	0.0
2	0.0	3.7	0.0	0.0	0.0	1.8	0.0	0.0	0.0	0.0	6.2	0.0
3	0.9	0.0	0.0	0.0	0.0	0.0	1.1	0.0	0.0	0.0	0.0	1.1
4	11.9	0.0	0.0	25.0	0.0	0.0	0.0	0.0	0.0	0.0	0.0	12.1
5	0.0	0.0	0.0	3.7	0.0	0.0	0.4	0.0	0.0	0.0	0.0	0.0
6	0.0	0.0	0.0	0.0	0.0	0.0	0.0	0.0	0.0	0.0	0.0	37.5
7	12.2	0.0	4.6	0.0	0.0	6.3	0.0	0.0	0.0	0.0	0.0	7.7
8	53.5	0.0	0.0	14.4	0.0	8.5	0.0	0.0	0.0	5.5	0.0	0.0
9	46.8	8.8	0.0	0.0	0.0	0.0	0.0	0.0	0.0	0.0	0.0	0.0
10	5.4	11.3	0.0	0.0	0.0	1.6	0.0	0.0	0.0	4.5	0.0	13.5
11	65.0	18.0	0.0	0.0	0.0	3.5	0.0	0.0	0.0	5.9	0.0	0.0
12	3.0	7.0	12.8	0.0	0.0	0.0	0.0	12.1	0.0	8.9	0.0	25.0
13	4.0	0.0	0.0	0.0	0.0	0.0	0.0	0.0	0.0	0.0	0.0	0.0
14	0.0	16.5	0.0	4.8	5.5	4.3	0.0	0.0	0.0	0.7	0.0	0.0
15	0.0	0.0	0.0	0.0	1.2	2.0	0.0	0.0	0.0	0.0	0.0	0.0
16	0.0	0.0	0.0	0.0	1.1	0.0	0.0	0.0	0.0	8.2	0.0	0.0
17	0.0	0.0	9.1	1.3	0.5	0.0	4.1	0.0	0.0	0.5	0.0	0.0
18	0.0	0.0	0.0	0.0	0.0	0.7	16.5	0.0	0.0	0.0	0.3	0.0
19	0.0	0.0	0.0	0.0	0.0	0.0	9.1	10.5	2.4	0.0	0.0	0.0
20	0.0	0.0	0.0	18.5	8.0	0.0	0.0	0.0	2.3	0.0	0.0	0.0
21	0.0	0.0	0.6	0.0	5.0	0.0	0.0	0.0	0.0	0.0	0.0	0.0
22	0.0	0.0	0.0	0.0	0.0	2.5	0.0	0.0	1.8	0.0	0.0	0.0
23	0.0	0.0	0.0	0.0	0.0	0.0	0.0	0.0	0.0	0.0	0.9	0.0
24	6.5	0.0	0.0	10.7	0.0	0.0	0.0	0.0	0.0	3.1	0.0	0.0
25	20.0	0.0	29.1	0.0	0.0	0.0	0.0	6.1	0.0	0.0	0.0	0.0
26	24.0	0.0	0.0	0.0	0.0	0.0	0.0	0.0	0.0	0.0	0.0	0.0
27	0.0	0.0	0.0	0.0	0.0	0.0	0.0	0.0	0.0	0.0	7.3	3.5
28	0.0	0.0	0.0	0.0	0.0	0.0	0.0	0.0	0.0	0.0	0.0	0.0
29	0.0		0.0	0.0	0.0	0.0	0.0	5.0	3.3	0.0	10.5	4.4
30	25.5		0.0	0.0	0.0	0.0	0.0	0.5	0.0	0.0	19.0	0.0
31	0.0		0.0		0.0		0.0	0.0		0.0		0.0
Σ (828.4)	280.7	85.1	56.2	78.4	21.3	31.2	31.2	34.2	9.8	51.3	44.2	104.8
Min	0.0	0.0	0.0	0.0	0.0	0.0	0.0	0.0	0.0	0.0	0.0	0.0
Max	65.0	19.8	29.1	25.0	8.0	8.5	16.5	12.1	3.3	14.0	19.0	37.5
Dita (85 d)	14	7	5	7	6	9	5	5	4	9	6	8

5.20 Malishevë / Kijev

Reshjet (mm): 2021
Gjatësia gjeografike e st.: 20° 43' 00.65"
Lartësia mbidetare e st.: 574 m lmd
Gjerësia gjeografike e st.: 42° 34' 08.55"

Dita	I	II	III	IV	V	VI	VII	VIII	IX	X	XI	XII
1	0.0	18.0	0.0	0.0	0.0	3.5	0.0	0.0	0.0	14.5	0.0	0.0
2	0.5	2.5	0.0	0.0	0.0	0.0	3.6	0.0	0.0	0.0	0.0	0.0
3	0.5	0.0	0.0	7.2	0.0	0.0	0.0	0.0	0.0	0.0	0.0	4.5
4	0.0	0.0	0.0	25.5	0.0	0.0	0.0	0.0	0.0	0.0	0.0	18.5
5	0.0	0.0	0.0	0.0	0.0	0.0	0.0	0.0	0.0	0.0	0.0	0.0
6	8.0	0.0	0.0	0.0	0.0	0.0	0.0	0.0	0.0	0.0	0.0	41.5
7	0.0	0.0	0.3	0.0	0.0	50.0	0.0	0.0	0.0	0.0	0.0	0.0
8	4.5	0.0	0.0	0.0	0.0	0.0	0.0	0.0	0.0	7.0	0.0	0.0
9	42.0	7.0	0.0	0.0	0.0	0.0	0.0	0.0	0.0	0.0	0.0	0.0
10	13.8	0.0	1.5	0.0	0.0	9.6	0.0	0.0	0.0	3.0	0.0	22.5
11	55.0	21.0	0.4	0.0	0.0	0.0	0.0	0.0	0.0	2.0	0.0	16.8
12	0.0	9.8	0.0	0.0	0.0	2.5	0.0	0.0	0.0	10.5	0.0	18.0
13	0.0	0.0	0.0	0.0	0.0	2.6	0.0	0.0	0.0	0.0	0.0	2.5
14	0.0	5.3	1.3	5.0	3.5	0.0	0.0	0.0	0.0	0.0	0.0	0.0
15	2.0	1.7	10.0	1.0	0.0	0.0	0.0	0.0	0.0	8.5	0.0	0.0
16	0.0	0.0	4.8	0.0	0.0	0.0	0.0	0.0	0.0	0.0	0.0	0.0
17	0.0	0.0	0.2	0.0	7.4	0.0	0.0	0.0	0.0	9.5	0.0	0.0
18	0.0	0.0	1.0	0.0	4.6	0.0	28.0	0.0	0.0	0.0	0.0	0.0
19	0.0	0.0	1.6	6.0	0.0	2.2	6.8	0.0	2.0	0.0	0.0	0.0
20	0.0	0.0	5.5	15.6	0.0	0.0	8.5	0.0	1.0	0.0	0.0	0.0
21	0.0	0.0	2.2	7.0	0.0	0.0	0.0	0.0	0.0	0.0	0.0	0.0
22	0.0	0.0	2.0	6.8	0.0	7.4	0.0	0.0	0.0	2.5	0.0	0.0
23	0.0	0.0	4.5	1.0	0.0	0.0	0.0	7.4	0.0	0.0	4.2	0.0
24	5.5	0.0	0.0	0.0	0.0	0.0	0.0	0.0	0.0	0.0	0.0	0.0
25	22.5	0.0	0.0	0.0	0.0	0.0	0.0	4.7	0.0	0.0	3.6	0.0
26	35.0	0.0	0.0	0.0	0.0	0.0	0.0	0.0	1.0	0.0	0.0	5.0
27	4.5	0.0	0.0	0.0	0.0	0.0	0.0	0.0	0.0	0.0	27.0	1.3
28	0.0	0.0	0.0	0.0	0.0	0.0	0.0	0.0	0.0	0.0	0.0	0.0
29	0.0		0.0	0.0	4.5	0.0	0.0	7.2	0.0	0.0	0.0	0.0
30	20.0		0.0	0.0	1.5	0.0	0.0	0.0	6.5	0.0	38.0	0.0
31	0.0		0.0		1.0		0.0	0.0		0.0		0.0
Σ (827.4)	213.8	65.3	35.3	75.1	22.5	77.8	46.9	19.3	10.5	57.5	72.8	130.6
Min	0.0	0.0	0.0	0.0	0.0	0.0	0.0	0.0	0.0	0.0	0.0	0.0
Max	55.0	21.0	10.0	25.5	7.4	50.0	28.0	7.4	6.5	14.5	38.0	41.5
Dita (87 d)	13	7	13	9	6	7	4	3	4	8	4	9

5.21 Mitrovicë

Reshjet (mm): 2021
Gjatësia gjeografike e st.: 20° 52' 23.40"
Lartësia mbidetare e st.: 510 m lmd
Gjerësia gjeografike e st.: 42° 53' 37.60"

Dita	I	II	III	IV	V	VI	VII	VIII	IX	X	XI	XII
1	0.0	7.5	0.0	0.0	0.0	1.7	0.0	0.0	0.0	2.5	0.0	0.0
2	0.0	7.5	0.0	0.0	0.0	0.0	40.1	0.0	0.0	0.0	0.0	0.0
3	0.0	1.5	0.0	3.0	0.0	0.0	0.0	0.0	0.0	0.0	2.6	4.0
4	2.0	0.0	0.0	18.0	0.0	0.0	0.0	0.0	0.0	0.0	0.0	12.0
5	4.8	0.0	0.0	2.0	0.0	0.0	0.0	0.0	0.0	0.0	0.0	0.0
6	2.0	0.0	0.0	0.0	0.0	0.0	0.0	0.0	0.0	0.0	0.0	27.5
7	7.5	0.0	0.0	8.8	0.0	4.8	0.0	0.0	0.0	0.0	0.0	19.5
8	10.0	0.0	0.0	0.0	0.0	3.4	0.0	0.0	0.0	8.6	0.0	2.0
9	13.0	5.0	0.0	0.0	0.0	0.0	0.0	0.0	0.0	6.2	0.0	0.0
10	7.5	3.3	7.0	0.0	0.0	0.0	0.0	0.0	0.0	3.5	0.0	7.0
11	42.5	25.0	0.0	0.0	0.0	0.0	0.0	0.0	0.0	9.3	0.0	0.0
12	0.0	0.0	0.0	0.0	0.0	6.7	0.0	0.0	0.0	20.0	0.0	27.5
13	0.0	0.0	0.0	0.0	0.0	0.0	3.7	0.0	0.0	0.0	0.0	0.0
14	0.0	7.0	0.0	4.3	2.0	1.7	0.0	0.0	0.0	0.0	0.0	0.0
15	3.2	10.0	0.0	0.0	0.0	0.0	0.0	0.0	0.0	0.0	0.0	0.0
16	0.0	0.0	11.0	0.0	0.0	0.0	0.0	0.0	0.0	11.8	0.0	0.0
17	0.0	0.0	0.0	0.0	1.0	0.0	22.5	0.0	0.5	1.4	0.0	0.0
18	1.2	0.0	0.0	5.5	0.0	6.2	9.5	0.0	1.5	0.0	0.0	4.2
19	0.0	0.0	1.5	0.0	0.0	0.0	26.5	3.5	1.5	0.0	0.0	0.0
20	0.0	0.0	0.0	15.5	3.0	3.5	1.0	0.0	0.0	0.0	0.0	0.0
21	0.0	2.0	0.0	1.8	5.3	0.0	0.5	0.0	0.0	0.0	0.0	0.0
22	0.0	0.0	13.5	0.0	0.0	6.2	0.0	0.0	0.0	0.0	0.0	0.0
23	0.0	0.0	0.0	13.0	0.0	0.0	0.0	0.0	0.0	0.0	1.0	0.0
24	6.5	0.0	0.5	0.0	0.0	0.0	0.0	0.0	0.0	3.3	0.0	0.0
25	19.0	0.0	0.0	0.0	0.0	0.0	0.0	0.0	0.0	0.0	0.0	0.0
26	19.3	0.0	0.0	0.0	0.0	0.0	0.0	7.8	0.0	0.0	0.0	0.0
27	0.5	0.0	0.0	0.0	0.0	14.5	0.0	0.0	0.0	0.0	20.0	0.0
28	0.0	0.0	0.0	0.0	16.0	0.0	0.0	0.0	3.2	0.0	6.5	0.0
29	0.0		0.0	0.0	0.0	0.0	0.0	3.0	0.0	0.0	6.7	1.7
30	17.0		0.0	0.0	0.0	0.0	0.0	0.5	0.5	0.0	23.3	0.0
31	0.0		0.0		2.0		0.0	0.0		0.0		0.0
Σ (766.1)	156.0	68.8	33.5	71.9	29.3	48.7	103.8	14.8	7.2	66.6	60.1	105.4
Min	0.0	0.0	0.0	0.0	0.0	0.0	0.0	0.0	0.0	0.0	0.0	0.0
Max	42.5	25.0	13.5	18.0	16.0	14.5	40.1	7.8	3.2	20.0	23.3	27.5
Dita (93 d)	15	9	5	9	6	9	7	4	5	9	6	9

5.22 Novobërdë

Reshjet (mm): 2021
Gjatësia gjeografike e st.: 21° 26' 27.73"
Lartësia mbidetare e st.: 957 m lmd
Gjerësia gjeografike e st.: 42° 36' 29.17"

Dita	I	II	III	IV	V	VI	VII	VIII	IX	X	XI	XII
1	0.0	5.0	0.0	0.0	0.0	2.0	0.0	0.0	0.0	0.0	1.0	0.0
2	2.0	0.0	0.0	2.0	0.0	0.0	0.0	0.0	0.0	0.0	0.0	0.0
3	3.0	0.0	0.0	3.0	0.0	0.0	0.0	0.0	0.0	0.0	0.0	10.0
4	13.0	0.0	0.0	4.0	0.0	0.0	0.0	0.0	0.0	0.0	0.0	0.0
5	0.0	0.0	2.0	6.0	0.0	0.0	0.0	0.0	0.0	0.0	0.0	8.0
6	6.0	0.0	0.0	4.0	0.0	12.0	0.0	0.0	0.0	3.0	0.0	10.0
7	26.0	0.0	0.0	6.0	0.0	17.0	0.0	0.0	0.0	8.0	0.0	12.0
8	17.0	4.0	0.0	0.0	0.0	0.0	0.0	0.0	0.0	7.0	0.0	9.0
9	5.0	2.0	0.0	0.0	0.0	0.0	0.0	0.0	0.0	10.0	0.0	0.0
10	90.0	7.0	10.0	0.0	0.0	5.0	0.0	0.0	0.0	10.0	0.0	2.0
11	0.0	2.0	0.0	0.0	0.0	6.0	0.0	0.0	0.0	10.0	0.0	11.0
12	0.0	0.0	0.0	3.0	1.0	4.0	0.0	0.0	0.0	0.0	0.0	1.0
13	0.0	0.0	0.0	0.0	2.0	0.0	0.0	0.0	0.0	3.0	0.0	0.0
14	0.0	0.0	0.0	2.0	1.0	0.0	0.0	0.0	0.0	4.0	0.0	0.0
15	0.0	0.0	8.0	0.0	0.0	0.0	0.0	0.0	3.0	9.0	0.0	0.0
16	0.0	0.0	0.0	0.0	0.0	0.0	6.0	0.0	0.0	3.0	0.0	4.0
17	4.0	0.0	0.0	8.0	0.0	0.0	16.0	0.0	0.0	0.0	0.0	9.0
18	0.0	0.0	0.0	5.0	0.0	8.1	29.0	5.0	0.0	0.0	0.0	1.0
19	0.0	0.0	0.0	10.0	10.0	1.0	15.0	0.0	2.0	0.0	0.0	0.0
20	0.0	0.0	9.0	0.0	9.0	2.0	0.0	0.0	0.0	0.0	0.0	0.0
21	0.0	0.0	10.0	0.0	0.0	1.0	0.0	0.0	0.0	0.0	0.0	0.0
22	0.0	0.0	0.0	11.0	0.0	0.0	0.0	0.0	1.0	2.0	3.0	0.0
23	0.0	0.0	0.0	0.0	0.0	0.0	0.0	0.0	1.0	2.0	0.0	0.0
24	9.0	0.0	4.0	0.0	0.0	0.0	0.0	0.0	0.0	0.0	0.0	0.0
25	7.0	0.0	0.0	0.0	0.0	0.0	0.0	2.0	0.0	0.0	1.0	0.0
26	9.0	0.0	0.0	2.0	0.0	0.0	0.0	4.0	0.0	0.0	7.0	8.0
27	7.0	0.0	0.0	0.0	9.0	0.0	0.0	0.0	1.0	0.0	0.0	0.0
28	0.0	0.0	0.0	0.0	0.0	0.0	2.0	0.0	3.0	0.0	0.0	11.0
29	4.0		0.0	0.0	0.0	0.0	0.0	0.0	0.0	0.0	12.0	6.0
30	0.0		0.0	0.0	1.0	0.0	0.0	0.0	2.0	0.0	0.0	0.0
31	4.0		0.0		5.0		0.0	0.0		0.0		0.0
Σ (720.1)	206.0	20.0	43.0	66.0	38.0	58.1	68.0	11.0	13.0	71.0	24.0	102.0
Min	0.0	0.0	0.0	0.0	0.0	0.0	0.0	0.0	0.0	0.0	0.0	0.0
Max	90.0	7.0	10.0	11.0	10.0	17.0	29.0	5.0	3.0	10.0	12.0	12.0
Dita (103 d)	15	5	6	13	8	10	5	3	7	12	5	14

5.23 Pejë

Reshjet (mm): 2021
Gjatësia gjeografike e st.: 20° 18' 18.30"
Lartësia mbidetare e st.: 498 m lmd
Gjerësia gjeografike e st.: 42° 39' 56.30"

Dita	I	II	III	IV	V	VI	VII	VIII	IX	X	XI	XII
1	0.0	27.3	0.0	0.0	0.0	7.3	0.0	0.0	0.0	0.0	0.0	0.0
2	0.0	12.6	0.0	0.0	0.0	0.0	0.0	0.0	0.0	11.4	0.0	0.0
3	0.0	0.0	0.0	0.0	0.0	0.0	0.0	0.0	0.0	0.0	2.4	1.2
4	0.0	0.0	0.0	3.1	0.0	0.0	0.0	0.0	0.0	0.0	0.0	8.6
5	8.1	0.0	0.0	30.0	0.0	0.0	0.0	0.0	0.0	0.0	0.9	22.5
6	5.7	0.0	0.0	0.0	0.0	0.0	3.6	0.0	0.0	0.0	2.5	40.4
7	26.6	0.0	0.0	10.6	0.0	0.0	0.0	0.0	0.0	14.4	0.0	28.2
8	0.0	1.6	0.0	0.0	0.0	16.0	0.0	0.0	0.0	18.4	0.0	0.0
9	25.4	6.2	8.3	0.0	0.0	0.0	0.0	0.0	0.0	1.9	0.0	0.0
10	7.8	17.1	0.0	0.0	0.0	0.0	0.0	0.0	0.0	16.3	0.0	0.0
11	40.0	36.5	5.4	0.0	0.0	2.6	0.0	0.0	0.0	16.5	0.0	2.6
12	0.0	0.0	0.0	0.0	0.0	0.0	0.0	2.9	0.0	17.2	0.0	1.8
13	0.0	0.0	0.0	0.0	0.0	0.0	0.0	0.0	0.0	0.0	0.0	0.0
14	0.0	0.0	0.0	0.0	0.0	0.0	0.0	0.0	0.0	0.0	0.0	0.0
15	0.0	0.0	0.0	0.2	4.6	0.0	0.0	0.0	0.0	0.0	0.0	0.0
16	0.0	0.0	0.0	0.0	0.0	0.0	0.0	0.0	0.0	1.8	0.0	0.0
17	0.0	0.0	0.0	0.0	0.0	0.0	0.0	0.0	0.0	20.4	0.0	0.0
18	0.0	0.0	1.8	3.6	0.0	6.2	0.0	0.0	0.0	0.0	0.0	0.0
19	0.0	0.0	2.6	10.4	0.0	0.0	4.5	16.3	0.0	0.0	0.0	0.0
20	0.0	0.0	0.0	11.6	2.1	0.0	0.0	0.0	3.8	0.0	0.0	0.0
21	0.0	0.0	15.0	0.0	0.0	0.0	0.0	0.0	0.0	0.0	0.0	0.0
22	0.0	0.0	12.9	6.1	0.0	0.0	0.0	0.0	0.0	0.0	0.0	0.0
23	0.0	0.0	0.0	5.2	0.0	0.0	0.0	0.0	7.7	0.0	4.6	0.0
24	0.0	0.0	0.0	0.0	0.0	0.0	0.0	0.0	0.0	20.1	36.8	0.0
25	36.1	0.0	0.0	0.0	0.0	0.0	0.0	0.0	0.0	0.0	20.5	0.0
26	35.2	0.0	0.0	0.0	0.0	0.0	0.0	2.1	0.0	0.0	6.6	0.0
27	0.0	0.0	0.0	0.0	0.0	0.0	0.0	21.3	0.0	0.0	2.8	9.4
28	0.0	0.0	0.0	0.0	0.0	0.0	0.0	0.0	0.0	0.0	0.2	36.2
29	8.9		0.0	0.0	0.0	0.0	0.0	5.7	1.7	0.0	1.2	0.0
30	1.2		0.0	0.0	0.0	0.0	0.0	1.8	6.2	0.0	0.0	12.3
31	0.0		0.0		2.4		0.0	0.0		0.0		0.0
Σ (922.0)	195.0	101.3	46.0	80.8	9.1	32.1	8.1	50.1	19.4	138.4	78.5	163.2
Min	0.0	0.0	0.0	0.0	0.0	0.0	0.0	0.0	0.0	0.0	0.0	0.0
Max	40.0	36.5	15.0	30.0	4.6	16.0	4.5	21.3	7.7	20.4	36.8	40.4
Dita (80 d)	10	6	6	9	3	4	2	6	4	10	10	10

5.24 Pejë / Ramun

Reshjet (mm): 2021
Gjatësia gjeografike e st.: 20° 24' 24.96"
Lartësia mbidetare e st.: 443 m lmd
Gjerësia gjeografike e st.: 42° 38' 42.76"

Dita	I	II	III	IV	V	VI	VII	VIII	IX	X	XI	XII
1	9.9	12.0	0.0	0.0	0.0	0.4	0.0	0.0	0.0	0.0	0.0	0.0
2	0.0	11.8	0.0	0.0	0.0	2.1	0.0	0.0	0.0	0.0	1.5	0.0
3	15.0	2.2	0.0	4.5	0.0	0.0	0.0	0.0	0.0	0.0	0.3	11.6
4	10.0	0.0	0.0	32.7	0.0	0.0	0.0	0.0	0.0	0.0	0.0	25.6
5	3.8	0.0	0.0	6.0	0.0	0.0	0.3	0.0	0.0	0.0	0.0	0.0
6	1.0	0.0	1.3	0.0	0.0	0.0	0.0	0.0	0.0	0.0	0.9	46.3
7	7.7	0.0	0.0	17.5	0.0	10.5	0.0	0.0	0.0	0.5	0.0	25.1
8	30.4	6.3	0.0	8.5	0.0	26.5	0.0	0.0	0.0	13.6	0.0	0.0
9	18.5	7.0	0.0	0.0	0.0	0.0	0.0	0.0	0.0	2.1	0.0	0.3
10	0.8	19.3	7.5	0.0	0.0	0.4	0.1	0.0	0.0	3.5	0.0	15.5
11	53.6	35.0	2.5	0.0	0.0	0.7	1.4	0.0	0.0	13.5	0.0	10.0
12	1.4	6.3	0.0	0.3	0.0	0.4	0.0	7.3	0.0	17.4	0.0	15.5
13	0.0	0.0	0.0	0.0	0.0	0.3	0.0	0.0	0.0	0.2	0.0	0.3
14	0.4	9.1	0.2	5.4	1.2	0.0	0.0	0.0	0.0	0.0	0.0	0.0
15	0.1	0.0	7.5	1.9	0.4	0.0	0.0	0.0	0.0	1.6	0.0	0.0
16	0.0	0.0	3.2	0.0	0.0	0.0	0.0	0.0	0.0	13.4	0.0	0.0
17	0.0	0.0	3.1	1.5	1.1	0.0	0.0	0.0	0.0	0.2	0.0	0.0
18	0.0	0.0	0.0	5.5	0.0	10.7	10.1	0.0	0.0	0.0	0.0	0.0
19	0.0	0.0	0.0	1.5	0.0	0.0	12.8	4.0	1.1	0.0	0.0	0.0
20	0.0	0.0	0.1	12.5	1.6	4.2	0.3	0.4	2.0	0.0	0.0	0.0
21	0.0	0.7	7.1	0.2	11.6	0.0	4.1	0.0	0.0	0.0	0.0	0.0
22	2.0	0.0	21.5	0.0	0.0	0.1	0.0	0.0	6.5	0.0	0.0	0.0
23	3.0	0.0	0.0	6.5	0.0	0.0	0.0	0.0	0.1	0.0	1.3	0.0
24	3.6	0.0	0.0	2.7	0.0	0.0	0.2	0.0	0.2	11.6	3.2	0.0
25	42.0	0.0	0.0	0.0	0.0	12.4	0.0	0.0	0.0	0.0	0.0	0.0
26	38.0	0.0	0.0	0.0	0.0	0.0	0.0	12.2	0.0	0.0	2.3	0.0
27	0.0	0.0	0.0	0.0	0.0	0.0	0.0	0.0	0.0	0.0	32.7	5.5
28	0.0	0.0	0.0	0.0	0.0	0.0	0.0	0.0	1.1	0.0	10.0	0.5
29	0.0		0.2	0.0	0.0	0.0	0.0	13.2	0.8	0.0	12.0	0.4
30	11.8		0.0	0.0	0.0	0.0	0.0	0.2	0.0	0.0	24.4	4.5
31	27.0		0.0		0.2		0.0	0.0		0.0		0.0
Σ (1041.6)	280.0	109.7	54.2	107.2	16.1	68.7	29.3	37.3	11.8	77.6	88.6	161.1
Min	0.0	0.0	0.0	0.0	0.0	0.0	0.0	0.0	0.0	0.0	0.0	0.0
Max	53.6	35.0	21.5	32.7	11.6	26.5	12.8	13.2	6.5	17.4	32.7	46.3
Dita (129 d)	20	10	11	15	6	12	8	6	7	11	10	13

5.25 Podujevë / Shajkovc

Reshjet (mm): 2021
Gjatësia gjeografike e st.: 21° 14' 59.77"
Lartësia mbidetare e st.: 638 m lmd
Gjerësia gjeografike e st.: 42° 51' 23.70"

Dita	I	II	III	IV	V	VI	VII	VIII	IX	X	XI	XII
1	0.5	0.0	0.0	0.0	0.0	3.2	0.0	4.7	0.0	0.3	0.0	1.9
2	0.0	2.5	0.0	0.0	0.0	0.1	0.0	0.3	0.0	0.0	1.2	20.2
3	0.0	0.0	0.0	0.0	0.0	0.0	0.0	0.0	0.0	0.0	2.2	0.0
4	8.2	0.0	0.0	0.0	0.0	0.0	0.0	0.0	0.0	0.0	0.1	0.0
5	4.0	0.0	0.0	9.1	0.0	0.0	0.0	0.0	0.0	0.0	0.0	0.0
6	0.0	0.0	1.8	2.6	0.0	0.0	0.0	0.0	0.0	0.0	0.0	22.4
7	7.9	0.0	0.4	4.6	0.0	8.4	0.0	0.0	0.0	0.0	0.0	20.1
8	28.5	0.0	0.0	1.2	0.0	5.9	0.0	0.0	0.0	18.4	0.0	2.3
9	9.3	1.5	0.0	0.0	0.0	0.0	0.0	0.0	0.0	13.3	0.0	0.0
10	18.0	5.0	6.1	0.0	0.0	0.0	0.0	0.0	0.0	5.1	0.0	3.5
11	47.0	17.5	1.6	0.0	0.0	0.5	0.0	0.0	0.0	25.1	0.0	2.2
12	0.0	0.0	0.3	0.0	0.0	2.5	1.9	0.3	0.0	0.0	0.0	27.8
13	0.0	0.0	0.0	0.0	0.0	3.5	2.1	0.0	0.0	0.0	0.0	2.9
14	0.0	16.2	0.0	1.8	1.9	3.4	0.0	0.0	0.0	0.0	0.0	0.0
15	0.2	1.1	1.3	0.9	0.0	0.0	0.0	0.0	0.0	6.5	0.0	0.0
16	1.1	0.0	10.2	0.0	0.8	0.0	0.0	0.0	0.0	0.0	0.0	0.0
17	2.1	0.0	4.8	1.8	2.1	0.0	10.2	0.0	0.0	2.4	0.0	1.4
18	0.0	0.0	0.3	5.8	0.7	0.0	11.4	0.0	5.0	0.0	0.0	0.8
19	0.0	0.0	0.1	0.0	0.0	0.0	4.4	1.1	1.1	0.0	0.0	4.6
20	0.0	0.0	1.3	8.4	3.0	7.9	0.0	0.0	0.0	0.0	0.0	0.2
21	0.0	2.0	5.3	1.0	8.0	0.0	3.3	0.0	1.6	0.0	0.0	0.0
22	0.0	0.0	24.2	0.0	0.0	0.0	0.0	0.0	0.0	0.0	0.0	0.0
23	0.0	0.0	1.2	8.5	0.0	0.0	0.0	0.0	1.1	0.4	2.9	0.0
24	0.0	0.0	0.3	2.1	0.0	0.0	0.0	0.0	0.0	1.1	0.9	0.0
25	9.7	0.0	0.0	0.0	0.0	0.0	0.0	0.0	0.0	0.0	0.0	0.0
26	25.9	0.0	0.0	0.0	0.0	0.0	0.0	3.2	0.0	0.0	0.0	0.0
27	2.5	0.0	0.0	0.2	0.0	5.9	0.0	0.0	0.6	0.0	8.2	0.6
28	1.2	0.0	0.0	0.0	5.4	0.0	0.0	0.0	0.0	0.0	2.3	1.4
29	0.0		0.0	0.0	6.8	0.0	0.0	0.5	0.0	0.0	11.2	0.0
30	17.5		0.0	0.0	0.0	0.0	0.0	0.0	0.0	0.0	18.0	3.9
31	0.0		0.0		0.4		0.0	0.0		0.0		0.0
Σ (695.6)	183.6	45.8	59.2	48.0	29.1	41.3	33.3	10.1	9.4	72.6	47.0	116.2
Min	0.0	0.0	0.0	0.0	0.0	0.0	0.0	0.0	0.0	0.0	0.0	0.0
Max	47.0	17.5	24.2	9.1	8.0	8.4	11.4	4.7	5.0	25.1	18.0	27.8
Dita (121 d)	16	7	15	13	9	10	6	6	5	9	9	16

5.26 Podujevë / Zakut

Reshjet (mm): 2021
Gjatësia gjeografike e st.: 21° 08' 58.45"
Lartësia mbidetare e st.: 677 m lmd
Gjerësia gjeografike e st.: 42° 58' 55.61"

Dita	I	II	III	IV	V	VI	VII	VIII	IX	X	XI	XII
1	0.0	0.0	0.0	0.0	0.0	9.9	0.0	9.2	0.0	0.0	0.0	0.0
2	0.0	1.0	0.0	2.6	0.0	0.0	8.5	0.0	0.0	0.0	2.7	0.0
3	0.0	5.2	0.0	9.5	0.0	0.0	0.0	0.0	0.0	0.0	3.6	2.4
4	2.5	0.0	0.0	0.0	0.0	0.0	0.0	0.0	0.0	0.0	0.0	0.0
5	16.4	0.0	0.0	0.0	0.0	0.0	0.0	0.0	0.0	0.0	0.0	0.0
6	0.4	0.0	1.4	0.0	0.0	0.0	0.0	0.0	0.0	0.0	0.0	25.8
7	8.1	0.0	0.0	0.0	0.0	23.6	0.0	0.0	0.0	28.5	0.0	6.4
8	17.7	2.2	0.0	0.0	0.0	1.4	0.0	0.0	0.0	15.0	0.0	0.0
9	6.9	7.3	0.0	0.0	0.0	0.0	0.0	0.0	0.0	3.6	0.9	0.0
10	12.2	0.0	2.0	0.0	0.0	0.0	0.0	0.0	0.0	21.0	0.0	5.4
11	52.5	22.6	0.0	0.0	0.0	0.0	0.0	0.0	0.0	0.0	0.0	2.5
12	0.0	9.1	0.0	0.0	0.0	19.5	0.8	0.0	0.0	0.0	0.0	20.8
13	0.0	0.0	0.0	0.0	0.0	15.0	0.0	0.0	0.0	0.0	0.0	0.0
14	0.0	7.6	0.0	5.5	1.0	0.0	0.0	0.0	0.0	0.0	0.0	0.0
15	0.0	2.8	0.0	0.7	0.2	0.0	0.0	0.0	0.0	0.0	0.0	0.0
16	0.4	0.0	8.8	0.0	0.5	0.0	0.0	0.0	0.0	13.9	0.0	0.0
17	0.7	0.0	0.0	0.5	4.6	0.0	52.0	0.0	0.0	0.3	0.0	0.4
18	0.0	0.4	0.0	6.4	1.7	0.0	8.5	0.0	2.0	0.0	0.0	0.0
19	0.0	0.0	0.0	0.0	0.0	0.0	5.6	0.0	4.5	0.0	0.0	0.0
20	0.0	0.0	0.0	8.6	3.6	8.5	0.0	0.0	1.3	0.0	0.0	0.0
21	0.0	0.1	0.0	0.0	2.9	0.0	16.4	0.0	13.0	0.0	0.0	0.0
22	0.0	0.0	0.0	6.2	0.0	0.0	0.0	0.0	0.0	0.0	0.0	0.0
23	0.0	0.0	0.0	0.5	0.0	0.0	0.0	0.0	0.0	3.2	1.1	0.0
24	2.6	0.0	0.0	0.0	0.0	0.0	0.0	0.0	0.0	2.5	0.0	0.0
25	12.7	0.0	0.0	0.0	0.0	0.0	0.0	0.0	0.0	0.0	0.0	0.0
26	21.0	0.0	0.0	0.0	0.0	0.0	0.0	18.4	0.0	0.0	0.0	0.0
27	0.0	0.0	0.0	0.0	0.0	2.5	0.0	0.4	0.0	0.0	25.4	0.0
28	1.2	0.0	0.0	0.0	2.7	0.0	0.0	0.0	3.2	0.0	0.4	0.0
29	1.3		0.0	0.0	0.0	0.0	0.0	0.0	3.0	0.0	14.5	2.1
30	17.0		0.0	0.0	6.0	0.0	0.0	0.0	0.0	0.0	9.4	2.2
31	0.0		0.0		0.5		0.0	0.0		0.0		0.0
Σ (749.5)	173.6	58.3	12.2	40.5	23.7	80.4	91.8	28.0	27.0	88.0	58.0	68.0
Min	0.0	0.0	0.0	0.0	0.0	0.0	0.0	0.0	0.0	0.0	0.0	0.0
Max	52.5	22.6	8.8	9.5	6.0	23.6	52.0	18.4	13.0	28.5	25.4	25.8
Dita (95 d)	16	10	3	9	10	7	6	3	6	8	8	9

5.27 Prishtinë

Reshjet (mm): 2021
Gjatësia gjeografike e st.: 21° 08' 13.49"
Lartësia mbidetare e st.: 573 m lmd
Gjerësia gjeografike e st.: 42° 38' 56.36"

Dita	I	II	III	IV	V	VI	VII	VIII	IX	X	XI	XII
1	3.4	0.0	0.0	0.0	0.0	0.8	0.0	0.0	0.0	5.8	0.0	6.6
2	0.0	0.0	0.0	0.0	0.0	0.1	0.0	0.0	0.0	0.0	0.3	0.0
3	0.1	2.8	0.0	4.4	0.0	0.0	0.0	0.0	0.0	0.0	0.9	0.0
4	0.0	0.0	0.0	9.7	0.0	0.0	0.0	0.0	0.0	0.0	0.0	6.7
5	8.1	0.0	0.0	7.4	0.0	0.0	0.0	0.0	0.0	0.0	0.1	0.0
6	0.0	0.0	0.0	0.0	0.0	0.0	0.4	0.0	0.0	0.0	0.0	0.1
7	7.4	0.0	0.0	4.9	0.0	15.8	0.0	0.0	0.0	0.7	0.0	27.2
8	29.1	0.0	0.0	0.6	0.0	1.1	0.0	0.0	0.0	12.9	0.0	3.6
9	43.3	3.5	0.0	0.0	0.0	0.1	0.0	0.0	0.2	11.9	0.0	0.0
10	22.1	3.3	7.0	0.0	0.0	0.0	0.0	0.0	0.0	5.8	0.0	3.5
11	37.4	13.1	2.9	0.0	0.0	0.1	0.0	0.0	0.0	3.9	0.0	0.0
12	0.0	11.2	0.0	0.0	0.0	0.4	4.4	0.0	0.0	24.1	0.0	9.7
13	0.0	6.9	0.6	0.0	0.0	3.6	0.0	0.0	0.0	0.1	0.0	10.8
14	0.3	0.0	0.0	2.1	3.5	2.7	0.0	0.0	0.0	0.1	0.0	0.0
15	1.4	0.0	0.0	0.7	0.4	0.2	0.0	0.0	0.0	2.1	0.0	0.0
16	0.0	0.0	9.4	0.0	0.0	0.0	0.0	0.0	0.0	11.4	0.0	0.0
17	0.0	0.0	0.1	0.0	2.4	0.0	11.9	0.0	0.5	2.9	0.0	0.2
18	0.9	0.0	0.0	4.1	0.0	0.3	12.6	0.0	0.0	0.0	0.0	2.9
19	0.0	0.0	0.0	1.2	0.0	0.6	19.6	3.5	9.6	0.0	0.0	0.0
20	0.0	0.0	6.1	11.0	6.4	3.6	1.7	0.0	0.0	0.0	0.0	0.0
21	0.0	2.9	7.9	3.4	15.7	0.0	1.2	0.0	0.0	0.0	0.0	0.0
22	0.0	0.0	18.1	0.0	0.0	4.6	0.0	0.0	2.8	0.0	0.0	0.0
23	0.0	0.0	2.0	8.8	0.0	0.0	0.0	0.0	0.2	0.0	1.3	0.0
24	5.1	0.0	1.3	1.4	0.0	0.0	0.0	0.0	0.0	3.7	0.3	0.0
25	7.3	0.0	1.4	0.0	0.0	0.0	0.0	0.0	0.0	0.0	0.0	0.0
26	21.7	0.0	0.0	0.0	0.0	0.0	0.0	11.0	0.0	0.0	0.0	0.0
27	1.8	0.0	0.0	0.4	0.0	0.0	0.0	0.1	0.0	0.0	4.6	0.0
28	0.0	0.0	0.0	0.0	10.5	0.0	0.0	0.4	0.1	0.0	5.2	3.0
29	0.0		0.4	0.0	2.9	0.0	0.0	0.0	4.2	0.0	11.9	0.3
30	3.0		0.0	0.0	0.0	0.0	0.0	0.0	0.1	0.0	5.5	2.4
31	15.3		0.0		0.3		0.0	0.0		0.0		0.0
Σ (721.8)	207.7	43.7	57.2	60.1	42.1	34.0	51.8	15.0	17.7	85.4	30.1	77.0
Min	0.0	0.0	0.0	0.0	0.0	0.0	0.0	0.0	0.0	0.0	0.0	0.0
Max	43.3	13.1	18.1	11.0	15.7	15.8	19.6	11.0	9.6	24.1	11.9	27.2
Dita (126 d)	17	7	12	14	8	14	7	4	8	13	9	13

5.28 St. automatik Prizren

Reshjet (mm): 2021
Gjatësia gjeografike e st.: 20° 44' 08.41"
Lartësia mbidetare e st.: 402 m lmd
Gjerësia gjeografike e st.: 42° 14' 51.04"

Dita	I	II	III	IV	V	VI	VII	VIII	IX	X	XI	XII
1	0.1	3.8	0.0	0.0	0.0	1.0	0.0	0.0	0.0	6.0	0.0	0.0
2	0.1	4.9	0.0	0.0	0.0	0.0	2.4	0.0	0.0	0.0	0.9	0.0
3	0.1	0.0	0.0	10.1	0.0	0.0	0.7	0.0	0.0	0.0	0.0	4.8
4	7.5	0.0	0.0	14.1	0.0	0.0	0.0	0.0	0.0	0.0	0.0	0.1
5	0.0	0.0	0.0	0.0	0.1	0.0	0.7	0.0	0.0	0.0	0.5	0.1
6	0.4	0.0	1.1	0.1	0.0	0.0	0.0	1.1	0.0	0.0	0.2	33.1
7	15.9	0.0	0.0	13.6	0.0	21.7	0.0	0.0	0.0	2.9	0.0	0.2
8	48.0	3.7	0.5	3.5	0.0	1.8	0.0	0.0	0.0	0.7	0.0	0.1
9	5.8	6.0	2.2	0.0	0.0	0.0	0.0	0.0	0.0	1.3	0.0	8.5
10	35.9	3.8	12.8	0.0	0.0	5.1	0.0	0.0	0.0	0.1	0.0	0.2
11	22.0	16.3	4.6	0.0	0.0	5.4	0.0	2.5	0.0	9.5	0.0	11.8
12	0.3	0.0	0.2	0.0	0.0	0.1	0.0	0.0	0.0	0.3	0.0	8.4
13	0.7	0.0	0.0	4.5	0.8	0.7	0.0	0.0	0.0	0.6	0.1	0.0
14	0.1	0.0	0.0	0.0	13.4	2.2	0.0	0.0	0.0	0.5	0.0	0.0
15	3.0	0.1	6.2	0.0	1.1	0.0	0.0	0.0	0.0	3.5	0.0	0.0
16	0.0	1.3	0.0	0.0	0.0	0.0	2.2	0.0	0.0	0.5	0.0	0.0
17	0.0	2.5	0.0	2.7	0.0	15.1	13.1	0.0	0.0	0.0	0.0	0.0
18	0.0	0.5	0.0	0.5	1.6	1.6	9.3	0.0	15.6	0.0	0.0	0.7
19	0.0	0.0	0.0	6.6	0.1	0.1	6.5	0.0	0.1	0.0	0.0	0.0
20	0.0	0.3	3.8	0.7	17.9	1.6	0.0	0.0	20.3	0.0	0.0	0.0
21	0.0	0.0	5.7	0.0	0.5	0.0	0.0	0.0	1.0	0.0	0.0	0.0
22	0.0	0.0	5.2	3.2	0.0	0.0	0.0	0.0	0.0	0.0	2.0	0.2
23	1.0	0.0	4.8	4.5	0.0	0.0	0.0	0.0	0.0	9.4	2.1	0.0
24	8.0	0.0	1.2	0.0	0.0	0.0	0.0	0.0	0.0	0.0	0.0	0.0
25	3.0	0.0	0.0	0.0	0.0	0.0	0.0	5.3	0.0	0.0	0.0	0.0
26	23.7	0.0	0.0	0.0	0.0	0.0	0.0	4.2	0.0	0.0	10.9	0.0
27	0.2	0.0	0.0	0.0	0.0	0.0	0.0	0.0	0.0	0.0	1.0	1.8
28	0.0	0.0	0.0	0.0	0.0	0.0	0.0	0.0	0.3	0.0	19.4	0.1
29	4.0		0.0	0.0	0.0	0.0	0.0	5.3	0.1	0.0	23.9	4.3
30	12.6		0.0	0.0	0.0	0.0	0.0	0.7	9.0	0.0	7.7	0.2
31	15.6		0.0		0.1		0.0	0.0		0.0		0.0
Σ (737.8)	207.9	43.5	48.7	64.5	35.9	56.7	35.2	19.4	46.5	35.6	69.1	74.7
Min	0.0	0.0	0.0	0.0	0.0	0.0	0.0	0.0	0.0	0.0	0.0	0.0
Max	48.0	16.3	12.8	14.1	17.9	21.7	13.1	5.3	20.3	9.5	23.9	33.1
Dita (143 d)	23	11	12	14	9	12	8	6	7	12	12	17

5.29 Prizren / Gryka e Prizrenit

Reshjet (mm): 2021
Gjatësia gjeografike e st.: 20° 46' 21.82"
Lartësia mbidetare e st.: 504 m lmd
Gjerësia gjeografike e st.: 42° 11' 40.30"

Dita	I	II	III	IV	V	VI	VII	VIII	IX	X	XI	XII
1	0.0	18.0	0.0	0.0	0.0	0.0	0.0	0.0	0.0	18.5	0.0	0.0
2	0.0	2.3	0.0	0.0	0.0	1.1	0.0	0.0	0.0	0.0	0.0	0.0
3	0.0	0.0	0.0	0.0	0.0	0.0	7.0	0.0	0.0	0.0	2.7	0.0
4	4.0	0.0	0.0	0.0	0.0	0.0	0.0	0.0	0.0	0.0	0.0	4.9
5	0.0	0.0	0.0	17.0	0.0	0.0	2.5	0.0	0.0	0.0	0.0	0.0
6	0.0	0.0	0.0	0.0	0.0	0.0	0.0	0.0	0.0	0.0	0.0	29.1
7	19.0	0.0	2.8	0.8	0.0	2.0	0.0	0.7	0.0	0.0	0.0	12.5
8	32.0	0.0	0.0	0.8	0.0	9.7	0.0	0.0	0.0	5.0	0.0	4.0
9	4.0	8.5	2.7	0.0	0.0	0.0	0.0	0.0	0.0	0.0	0.0	2.0
10	10.5	10.7	9.0	0.0	0.0	0.0	0.0	0.0	0.0	1.8	0.0	10.5
11	55.4	0.0	12.2	0.0	0.0	1.8	0.0	0.0	0.0	5.0	0.0	1.4
12	9.6	24.5	0.0	0.0	0.0	0.4	0.0	4.0	0.0	6.5	0.0	0.0
13	1.4	0.0	0.0	0.0	0.0	0.0	0.0	0.0	0.0	1.0	0.0	14.0
14	0.0	12.6	0.0	0.0	16.0	3.5	0.0	0.0	0.0	2.3	0.0	0.0
15	5.8	0.0	0.5	0.0	0.0	0.9	0.0	0.0	0.0	0.0	0.0	0.0
16	0.0	0.0	0.0	0.0	0.0	0.0	0.0	0.0	0.0	8.2	0.0	0.0
17	0.0	0.0	4.0	10.0	0.0	0.0	0.9	0.0	0.0	0.0	0.0	0.0
18	0.0	0.0	0.0	12.0	2.9	7.0	25.5	0.0	0.0	0.0	0.0	3.5
19	0.0	0.0	3.4	13.0	0.0	8.0	4.0	0.0	15.6	0.0	0.0	2.0
20	0.0	0.0	40.2	10.0	9.5	0.0	24.0	0.0	13.5	0.0	0.0	0.0
21	0.0	1.5	0.8	0.0	21.0	1.5	0.0	0.0	15.0	0.0	0.0	0.0
22	0.0	0.0	20.8	0.0	0.0	0.0	0.0	0.0	0.0	0.0	0.5	0.0
23	0.0	0.0	10.0	5.6	6.0	0.0	0.0	0.0	0.0	0.0	0.0	0.0
24	0.0	0.0	0.0	5.7	0.0	0.0	0.0	0.0	0.0	14.0	0.0	0.0
25	16.0	0.0	6.8	0.0	0.0	0.0	0.0	0.0	0.0	0.0	0.0	0.0
26	23.5	0.0	0.0	0.0	0.0	0.0	0.0	2.3	0.0	0.0	0.0	0.0
27	11.4	0.0	0.0	0.0	0.0	0.0	0.0	9.0	0.0	0.0	0.0	0.0
28	0.0	0.0	0.0	0.0	0.0	0.0	0.0	0.0	1.6	0.0	0.2	5.9
29	0.0		0.0	0.0	0.0	0.0	0.0	3.6	0.0	0.0	0.7	0.0
30	26.5		0.0	0.0	0.0	0.0	0.0	8.0	2.5	0.0	22.0	6.4
31	2.2		0.0		0.7		0.0	0.0		0.0		0.0
Σ (903.8)	221.3	78.1	113.2	74.9	56.1	35.9	63.9	27.6	48.2	62.3	26.1	96.2
Min	0.0	0.0	0.0	0.0	0.0	0.0	0.0	0.0	0.0	0.0	0.0	0.0
Max	55.4	24.5	40.2	17.0	21.0	9.7	25.5	9.0	15.6	18.5	22.0	29.1
Dita (101 d)	14	7	12	9	6	10	6	6	5	9	5	12

5.30 Skenderaj / Rezallë

Reshjet (mm): 2021
Gjatësia gjeografike e st.: 20° 46' 07.72"
Lartësia mbidetare e st.: 740 m lmd
Gjerësia gjeografike e st.: 42° 41' 19.52"

Dita	I	II	III	IV	V	VI	VII	VIII	IX	X	XI	XII
1	0.0	13.4	0.0	0.0	0.0	4.8	0.0	0.0	0.0	3.9	0.0	0.0
2	0.0	9.8	0.0	0.0	0.0	1.4	0.0	0.0	0.0	0.0	0.0	0.0
3	0.0	0.0	0.0	3.0	0.0	0.0	0.0	0.0	0.0	0.0	0.0	0.9
4	3.5	0.0	0.0	20.5	0.0	0.0	0.0	0.0	0.0	0.0	0.0	16.1
5	3.0	0.0	0.0	0.0	0.0	0.0	0.0	0.0	0.0	0.0	0.0	25.5
6	1.3	0.0	3.0	0.0	0.0	0.0	0.0	0.0	0.0	0.0	0.0	45.5
7	10.4	0.0	0.0	12.0	0.0	17.5	0.0	0.0	0.0	1.3	0.0	8.5
8	17.5	0.0	0.0	2.5	0.0	5.8	0.0	0.0	0.0	13.2	0.0	0.0
9	16.4	7.5	0.0	0.0	0.0	0.0	0.0	0.0	0.0	2.1	0.0	0.0
10	18.3	11.5	10.6	0.0	0.0	0.0	13.8	0.0	0.0	0.7	0.0	11.1
11	45.7	32.0	1.5	0.0	0.0	0.0	0.0	0.0	0.0	7.4	0.0	5.0
12	0.0	9.0	0.0	0.0	0.0	23.5	0.0	0.0	0.0	12.4	0.0	20.5
13	0.0	0.0	0.0	0.0	0.0	0.0	0.0	0.0	0.0	0.0	0.0	0.0
14	0.0	12.5	0.0	3.3	1.3	0.0	0.0	0.0	0.0	0.0	0.0	0.0
15	0.0	0.0	2.8	2.8	0.0	0.0	0.0	0.0	0.0	3.2	0.0	0.0
16	0.0	0.0	6.5	0.0	0.0	0.0	0.0	0.0	0.0	4.7	0.0	0.0
17	0.0	0.0	0.0	0.7	3.2	0.0	19.5	0.0	1.5	0.0	0.0	0.0
18	0.0	0.0	0.0	5.6	0.0	7.5	12.7	0.0	0.0	0.0	0.0	2.5
19	0.0	0.0	3.0	1.5	0.0	16.0	25.8	2.2	0.0	0.0	0.0	0.0
20	0.0	0.0	0.0	14.8	0.0	2.5	0.0	0.0	3.3	0.0	0.0	0.0
21	0.0	0.0	8.0	7.6	9.2	0.0	0.0	0.0	0.0	0.0	0.0	0.0
22	0.0	0.0	23.6	0.0	0.0	9.0	0.0	0.0	4.3	0.0	4.0	0.0
23	1.3	0.0	3.5	12.8	0.0	0.0	0.0	0.0	0.8	0.0	0.0	0.0
24	1.6	0.0	0.0	1.0	0.0	0.0	1.5	0.0	0.0	0.0	0.0	0.0
25	0.6	0.0	0.0	0.0	0.0	0.0	0.0	0.0	0.0	0.0	0.0	0.0
26	43.8	0.0	0.0	0.0	0.0	0.0	0.0	15.0	0.0	0.0	9.0	0.0
27	7.2	0.0	0.0	0.0	0.0	0.0	0.0	0.0	0.0	0.0	13.0	0.0
28	0.0	0.0	0.0	0.0	9.0	0.0	0.0	0.0	0.7	0.0	5.7	0.0
29	0.0		0.0	0.0	0.0	0.0	0.0	0.0	0.0	0.0	15.1	2.5
30	16.0		0.0	0.0	0.0	0.0	0.0	3.2	0.0	0.0	16.2	0.0
31	0.0		0.0		1.5		0.0	0.0		0.0		0.0
Σ (899.4)	186.6	95.7	62.5	88.1	24.2	88.0	73.3	20.4	10.6	48.9	63.0	138.1
Min	0.0	0.0	0.0	0.0	0.0	0.0	0.0	0.0	0.0	0.0	0.0	0.0
Max	45.7	32.0	23.6	20.5	9.2	23.5	25.8	15.0	4.3	13.2	16.2	45.5
Dita (95 d)	14	7	9	13	5	9	5	3	5	9	6	10

5.31 Suharekë

Reshjet (mm): 2021
Gjatësia gjeografike e st.: 20° 49' 39.13"
Lartësia mbidetare e st.: 386 m lmd
Gjerësia gjeografike e st.: 42° 21' 12.01"

Dita	I	II	III	IV	V	VI	VII	VIII	IX	X	XI	XII
1	0.0	4.4	0.0	0.0	0.0	2.4	0.0	0.0	0.0	0.0	0.0	0.0
2	2.0	0.0	0.0	0.0	0.0	0.0	0.0	0.0	0.0	0.0	0.0	0.0
3	2.0	0.0	0.0	3.0	0.0	0.0	0.0	0.0	0.0	0.0	0.0	4.0
4	5.0	0.0	0.0	20.3	0.0	0.0	0.0	0.0	0.0	0.0	0.0	0.0
5	0.0	0.0	10.0	0.0	0.0	0.0	0.0	0.0	0.0	0.0	0.0	0.0
6	0.0	0.0	0.0	0.0	0.0	1.5	0.0	0.0	0.0	0.0	0.0	24.0
7	45.5	0.0	0.0	0.0	0.0	5.0	0.0	0.0	0.0	3.5	0.0	7.5
8	40.0	9.9	0.0	0.0	0.0	0.0	0.0	0.0	0.0	0.0	0.0	0.0
9	30.0	8.7	0.0	0.0	0.0	0.0	0.0	0.0	0.0	2.0	0.0	0.0
10	53.0	0.0	0.0	0.0	0.0	0.0	0.0	0.0	0.0	2.3	0.0	11.2
11	0.0	11.7	0.0	0.0	0.0	0.0	0.0	6.5	0.0	0.0	0.0	22.0
12	0.0	0.0	0.0	8.0	0.0	0.0	0.0	0.0	0.0	0.0	0.0	0.0
13	0.0	0.0	0.0	2.0	23.0	0.0	0.0	0.0	0.0	0.0	0.0	0.0
14	0.0	0.0	0.0	0.0	0.0	0.0	0.0	0.0	0.0	3.4	0.0	0.0
15	0.0	0.0	12.2	5.0	0.0	0.0	0.0	0.0	0.0	0.0	0.0	0.0
16	0.0	0.0	3.8	0.0	0.0	0.0	5.1	0.0	0.0	0.0	0.0	0.0
17	0.0	0.0	1.2	7.5	0.0	0.0	11.0	0.0	0.0	0.0	0.0	0.0
18	0.0	0.0	0.0	0.0	0.0	4.5	15.5	0.0	10.0	0.0	0.0	0.0
19	0.0	0.0	0.0	0.0	19.0	0.0	0.0	0.0	0.0	0.0	0.0	0.0
20	0.0	4.0	10.0	6.1	9.4	0.0	0.0	0.0	10.0	0.0	0.0	0.0
21	0.0	5.2	10.0	0.0	0.0	1.1	0.0	0.0	8.4	0.0	0.0	0.0
22	0.0	0.0	7.0	10.0	0.0	0.0	0.0	0.0	0.0	0.0	15.9	0.0
23	0.0	0.0	0.0	2.6	0.0	0.0	0.0	0.0	0.0	0.0	0.0	0.0
24	23.5	0.0	0.0	0.0	0.0	0.0	0.0	0.0	0.0	0.0	0.0	0.0
25	29.5	0.0	0.0	0.0	0.0	0.0	0.0	2.6	0.0	0.0	0.0	0.0
26	0.0	0.0	0.0	0.0	0.0	0.0	0.0	1.0	0.0	0.0	3.5	0.0
27	0.0	0.0	0.0	0.0	0.0	0.0	0.0	0.0	0.0	0.0	20.0	0.0
28	0.0	0.0	0.0	0.0	0.0	0.0	0.0	0.0	1.0	0.0	20.0	0.0
29	0.0		0.0	0.0	0.0	0.0	0.0	4.2	2.0	0.0	24.0	14.6
30	30.0		0.0	0.0	0.0	0.0	0.0	0.0	6.8	0.0	0.0	0.0
31	7.1		0.0		3.8		0.0	0.0		0.0		0.0
Σ (761.9)	267.6	43.9	54.2	64.5	55.2	14.5	31.6	14.3	38.2	11.2	83.4	83.3
Min	0.0	0.0	0.0	0.0	0.0	0.0	0.0	0.0	0.0	0.0	0.0	0.0
Max	53.0	11.7	12.2	20.3	23.0	5.0	15.5	6.5	10.0	3.5	24.0	24.0
Dita (70 d)	11	6	7	9	4	5	3	4	6	4	5	6

5.32 Suharekë / Budakovë

Reshjet (mm): 2021
Gjatësia gjeografike e st.: 20° 55' 08.25"
Lartësia mbidetare e st.: 802 m lmd
Gjerësia gjeografike e st.: 42° 21' 20.70"

Dita	I	II	III	IV	V	VI	VII	VIII	IX	X	XI	XII
1	0.0	12.1	0.0	0.0	0.0	1.5	0.0	0.0	0.0	7.3	0.0	0.0
2	1.5	0.8	0.0	0.0	0.0	5.2	0.0	0.0	0.0	0.0	0.5	0.0
3	0.0	1.2	0.2	0.5	0.0	0.0	8.4	0.0	0.0	0.0	1.1	0.0
4	3.5	0.0	0.0	14.6	0.0	0.0	0.0	0.0	0.0	0.0	0.0	0.0
5	2.9	0.0	0.0	5.7	0.0	0.0	5.2	0.0	0.0	0.0	0.9	0.0
6	0.0	0.0	3.1	0.0	0.0	0.0	0.0	0.0	0.0	0.2	0.4	21.4
7	5.5	0.0	0.0	9.6	0.0	3.3	0.0	0.0	0.0	0.9	0.3	18.3
8	34.5	0.0	0.0	4.8	0.0	8.4	0.0	0.0	0.0	1.1	0.0	1.2
9	47.6	2.4	0.0	0.0	0.0	0.0	0.1	0.0	0.0	0.5	0.0	0.0
10	15.2	4.8	11.2	0.0	0.0	0.0	0.0	0.0	0.0	1.6	0.0	8.4
11	75.2	15.0	6.4	0.0	0.0	2.1	0.0	0.0	0.0	0.5	0.0	0.6
12	3.4	7.4	0.0	0.0	0.0	3.2	0.2	8.4	0.0	15.4	0.0	12.4
13	0.9	0.0	0.0	0.2	0.0	0.0	0.0	0.0	0.0	0.6	0.0	2.6
14	0.4	7.8	0.0	8.9	19.1	2.4	0.0	0.0	0.0	7.2	0.0	0.0
15	3.7	11.2	0.0	0.0	0.0	0.3	0.0	0.0	0.0	4.8	0.0	0.0
16	2.5	0.0	10.4	0.0	0.9	0.0	0.0	0.0	0.0	0.7	0.0	0.0
17	0.0	0.0	0.0	1.2	0.8	0.0	13.2	0.0	0.0	1.2	0.0	0.0
18	0.0	0.0	0.0	2.5	0.0	4.4	10.2	0.0	0.0	0.0	0.0	1.9
19	0.0	1.2	0.0	1.2	0.0	0.3	8.3	0.0	6.3	0.0	0.0	0.4
20	0.0	0.0	0.0	11.8	16.8	2.2	4.9	0.0	8.7	0.0	0.0	0.0
21	0.0	1.5	3.4	0.9	8.5	0.0	0.0	0.0	0.0	0.0	0.0	0.0
22	0.0	0.0	24.2	0.0	0.0	4.3	0.0	0.0	10.5	0.7	0.0	0.0
23	0.0	0.0	9.5	9.4	0.0	0.0	0.0	0.0	0.0	5.5	3.5	0.0
24	2.5	0.0	4.3	4.5	0.0	0.0	0.0	0.0	0.0	0.0	0.6	0.0
25	11.5	0.0	0.0	0.0	0.0	0.0	0.0	0.0	0.0	0.0	0.0	0.0
26	22.3	0.0	0.0	0.0	0.0	0.0	0.0	1.2	0.0	0.0	1.7	0.0
27	0.0	0.0	0.0	0.2	0.0	0.0	0.0	1.3	0.0	0.2	17.5	2.4
28	0.0	0.0	0.0	0.0	0.0	0.0	0.0	0.0	0.0	0.0	0.5	4.8
29	12.5		0.9	0.0	0.0	0.0	0.0	2.4	0.3	0.0	39.8	1.6
30	2.6		0.0	0.0	0.0	0.0	0.0	2.2	0.5	0.0	24.5	0.3
31	0.0		0.0		0.3		0.0	0.0		0.0		0.0
Σ (855.5)	248.2	65.4	73.6	76.0	46.4	37.6	50.5	15.5	26.3	48.4	91.3	76.3
Min	0.0	0.0	0.0	0.0	0.0	0.0	0.0	0.0	0.0	0.0	0.0	0.0
Max	75.2	15.0	24.2	14.6	19.1	8.4	13.2	8.4	10.5	15.4	39.8	21.4
Dita (131 d)	18	11	10	15	6	12	8	5	5	16	12	13

6 Temperatura e tokës 2021

6.1 Ferizaj

Temperatura e tokës (°C): 2021
Gjatësia gjeografike e st.: 21° 08' 13.31"
Lartësia mbidetare e st.: 578 m lmd
Gjerësia gjeografike e st.: 42° 22' 32.45"

Dita	I						
	2 cm	5 cm	10 cm	20 cm	30 cm	50 cm	100 cm
1	3.0	3.8	4.0	4.4	4.9	6.5	8.2
2	2.5	3.5	3.8	3.9	4.4	6.4	8.2
3	3.6	4.1	4.2	4.5	4.8	6.4	8.2
4	3.9	4.4	4.5	4.8	5.1	6.3	8.2
5	3.3	3.8	3.9	4.2	4.6	6.3	8.2
6	3.5	3.6	3.8	4.0	4.2	6.3	8.1
7	2.6	3.2	3.7	4.0	4.3	6.3	8.1
8	3.2	3.5	3.7	3.9	4.1	6.2	8.1
9	1.2	2.0	2.6	3.0	4.0	5.8	8.1
10	1.3	1.9	2.6	2.9	3.3	5.7	8.0
11	1.4	1.9	2.4	2.6	2.8	5.1	7.7
12	1.4	1.9	2.3	2.5	2.7	4.8	7.5
13	1.8	2.1	2.2	2.5	2.7	4.2	7.4
14	0.9	1.5	1.8	2.1	2.5	4.2	7.3
15	0.6	0.9	1.2	1.5	1.8	4.0	7.1
16	0.4	0.7	1.1	1.2	1.5	4.0	7.1
17	0.4	0.6	0.8	1.2	1.5	4.0	7.0
18	0.4	0.7	0.9	1.3	1.5	3.6	6.7
19	0.5	0.6	0.9	1.4	1.5	3.2	6.6
20	0.4	0.7	0.8	1.2	1.6	3.0	6.4
21	0.5	0.7	0.9	1.3	1.6	3.2	6.3
22	1.2	1.2	1.3	1.4	1.7	3.1	6.2
23	2.6	2.4	2.2	2.1	2.2	3.3	6.1
24	2.7	2.4	2.3	2.1	2.2	3.4	6.1
25	2.4	2.5	2.5	2.4	2.7	3.4	6.1
26	0.9	1.3	1.8	2.3	2.5	3.6	6.1
27	0.6	1.0	1.2	1.6	1.6	3.4	6.1
28	0.6	0.9	1.2	1.5	1.7	3.2	6.0
29	3.1	2.5	2.1	2.2	2.6	3.8	6.0
30	3.7	3.1	2.9	2.9	3.2	4.2	6.0
31	4.3	4.0	3.8	3.7	3.7	4.2	6.0
Mes	1.9	2.2	2.4	2.6	2.9	4.6	7.1
Min	0.4	0.6	0.8	1.2	1.5	3.0	6.0
Max	4.3	4.4	4.5	4.8	5.1	6.5	8.2
Std	1.3	1.2	1.2	1.2	1.2	1.3	0.9

Dita	II						
	2 cm	5 cm	10 cm	20 cm	30 cm	50 cm	100 cm
1	4.2	3.9	3.8	3.7	3.7	4.2	6.0
2	7.0	4.0	3.9	3.8	3.8	4.3	6.0
3	4.2	3.6	3.3	3.3	3.5	4.4	6.2
4	4.5	3.9	3.7	3.8	4.0	5.0	6.2
5	5.0	4.3	4.2	4.0	4.2	4.8	6.3
6	5.2	4.5	4.2	4.2	4.3	5.0	6.4
7	5.2	4.5	4.2	4.2	4.3	4.9	6.4
8	4.8	4.2	3.9	4.0	4.3	4.8	6.5
9	5.2	4.7	4.5	4.5	4.7	5.1	6.6
10	5.5	5.0	4.8	4.8	4.9	5.5	6.7
11	3.2	3.4	3.4	3.5	3.6	4.9	6.7
12	0.9	1.4	2.0	2.8	3.1	4.6	6.8
13	0.3	0.7	1.4	2.1	2.4	4.3	6.6
14	0.3	0.7	1.8	2.1	2.4	4.3	6.6
15	0.5	0.8	1.4	1.9	2.2	4.4	6.5
16	0.2	0.6	1.1	1.6	2.0	3.5	6.4
17	0.4	0.9	1.2	1.6	2.0	3.6	6.3
18	2.5	2.8	3.0	3.1	3.5	3.7	6.2
19	2.8	2.8	1.6	1.8	2.1	3.6	6.0
20	4.8	3.7	3.5	3.1	3.0	3.8	5.8
21	6.3	4.8	4.5	4.0	4.0	4.3	5.9
22	5.7	4.4	4.2	4.0	4.1	4.9	5.9
23	5.8	4.5	4.5	4.2	4.3	5.1	6.0
24	5.7	5.0	4.8	4.7	4.7	5.2	6.0
25	6.2	5.2	5.0	5.3	4.8	5.3	6.2
26	6.5	5.6	5.3	5.2	5.2	5.5	6.2
27	5.4	5.4	5.4	5.5	5.5	5.7	6.4
28	4.3	4.3	4.5	4.7	4.9	5.8	6.5
29							
30							
31							
Mes	4.0	3.6	3.5	3.6	3.8	4.7	6.3
Min	0.2	0.6	1.1	1.6	2.0	3.5	5.8
Max	7.0	5.6	5.4	5.5	5.5	5.8	6.8
Std	2.2	1.6	1.3	1.1	1.0	0.7	0.3

Dita	III						
	2 cm	5 cm	10 cm	20 cm	30 cm	50 cm	100 cm
1	4.9	4.3	4.3	4.4	4.6	5.7	6.6
2	5.0	4.3	4.3	4.3	4.6	5.8	6.7
3	5.2	4.4	4.3	4.3	4.7	5.7	6.8
4	6.0	4.9	4.7	4.6	4.8	5.8	6.7
5	6.8	6.2	5.9	5.6	5.5	6.3	6.8
6	4.1	4.5	4.3	4.3	4.3	6.2	6.8
7	3.4	3.6	3.9	3.9	3.6	6.0	6.8
8	4.2	4.2	4.0	4.2	4.2	6.1	6.8
9	3.9	3.8	4.1	4.3	4.5	6.0	6.9
10	2.1	2.6	3.1	3.8	4.2	5.6	6.8
11	3.6	2.8	2.9	3.2	3.6	5.3	6.8
12	4.1	3.8	3.3	3.2	3.2	5.7	6.6
13	6.1	5.2	4.2	3.9	4.7	5.7	6.7
14	7.8	7.0	6.5	6.0	5.8	5.9	6.7
15	5.9	5.9	5.8	5.5	5.7	5.8	6.7
16	6.1	5.7	5.3	5.0	5.0	5.8	6.7
17	5.8	5.4	5.0	4.8	4.8	5.5	6.7
18	6.5	6.0	5.4	4.8	4.7	5.7	6.7
19	6.5	5.9	5.3	5.0	4.9	5.6	6.7
20	3.8	3.9	4.4	4.8	4.8	5.9	6.8
21	3.4	3.6	4.2	4.6	4.6	5.4	6.8
22	1.4	1.6	1.9	2.5	2.7	5.1	6.7
23	1.8	2.0	2.2	2.5	2.7	5.1	6.7
24	3.0	2.4	2.4	2.4	2.6	4.2	6.3
25	5.1	3.5	3.2	3.3	3.2	4.3	6.4
26	5.4	3.6	3.1	3.2	2.9	4.3	6.4
27	7.2	5.8	4.2	4.0	4.2	4.4	6.4
28	8.1	6.7	5.5	5.2	5.2	4.9	6.3
29	8.2	7.2	6.6	6.4	6.2	5.3	6.3
30	9.2	8.2	7.7	7.1	6.7	6.2	6.6
31	9.2	8.4	7.8	7.3	7.0	6.3	6.6
Mes	5.3	4.8	4.5	4.5	4.5	5.5	6.7
Min	1.4	1.6	1.9	2.4	2.6	4.2	6.3
Max	9.2	8.4	7.8	7.3	7.0	6.3	6.9
Std	2.1	1.7	1.5	1.2	1.1	0.6	0.2

Dita	IV						
	2 cm	5 cm	10 cm	20 cm	30 cm	50 cm	100 cm
1	11.2	9.8	8.9	8.6	8.0	7.1	6.7
2	11.8	10.4	9.4	9.1	8.7	7.7	7.0
3	10.6	8.9	8.2	7.7	7.4	6.9	7.3
4	7.8	7.5	7.3	7.2	7.2	7.2	7.5
5	8.2	8.0	7.5	7.7	7.2	8.0	7.7
6	10.8	10.2	9.8	9.8	9.7	8.0	7.8
7	1.5	1.9	2.3	2.5	2.9	5.2	7.9
8	4.5	3.7	3.5	3.5	3.6	4.7	8.0
9	7.0	6.5	6.2	5.9	5.8	5.1	8.1
10	7.5	6.9	6.5	6.2	6.3	5.9	8.4
11	9.9	9.4	9.1	8.7	8.8	7.2	8.2
12	10.6	9.9	9.5	9.2	9.4	7.5	8.2
13	9.1	8.4	8.1	7.8	7.8	7.9	8.2
14	6.7	6.0	5.8	5.8	5.8	6.5	8.2
15	6.6	5.8	5.4	5.5	5.5	6.0	8.2
16	7.3	6.7	6.4	6.4	6.4	6.9	8.3
17	6.3	6.4	6.7	6.8	6.9	7.1	8.4
18	8.6	7.8	7.4	7.1	7.1	8.2	8.5
19	6.6	6.7	6.7	6.8	7.0	8.3	8.6
20	7.8	7.1	6.9	7.0	7.2	8.4	8.6
21	8.4	7.9	7.7	7.6	7.8	8.7	8.6
22	8.7	7.9	7.7	7.6	7.7	8.8	8.6
23	8.2	8.0	8.1	8.1	8.2	8.8	8.6
24	10.2	10.6	10.5	10.3	10.2	9.6	8.7
25	13.4	12.9	12.1	11.2	10.4	9.7	9.0
26	15.8	15.0	14.3	13.8	13.5	9.8	9.1
27	14.2	13.9	13.6	13.2	12.8	11.2	9.2
28	17.4	16.3	15.2	14.8	14.2	11.9	9.4
29	17.2	16.4	15.4	15.2	14.6	12.1	9.6
30	18.4	17.5	16.6	16.0	15.3	12.1	9.8
31							
Mes	9.7	9.1	8.8	8.6	8.4	8.1	8.3
Min	1.5	1.9	2.3	2.5	2.9	4.7	6.7
Max	18.4	17.5	16.6	16.0	15.3	12.1	9.8
Std	3.9	3.7	3.5	3.3	3.1	2.0	0.7

Dita	V						
	2 cm	5 cm	10 cm	20 cm	30 cm	50 cm	100 cm
1	16.1	15.6	15.0	14.9	14.6	12.8	10.1
2	18.0	17.0	16.1	15.3	14.8	12.7	10.5
3	16.9	15.8	14.8	14.2	13.9	12.8	10.7
4	18.1	17.6	16.6	16.0	15.3	13.0	10.8
5	16.4	16.6	16.1	15.9	16.0	14.9	11.2
6	18.4	18.0	17.0	16.4	15.9	14.8	11.4
7	17.6	17.2	16.4	16.0	15.7	15.0	11.5
8	16.0	15.4	15.2	14.7	14.4	14.0	11.7
9	16.9	16.2	15.3	14.8	14.0	13.9	11.8
10	16.9	16.6	15.8	15.5	14.9	14.2	11.8
11	18.1	17.4	16.4	16.0	15.3	13.9	12.0
12	17.9	17.0	16.2	15.6	15.0	13.6	12.0
13	16.0	14.6	14.1	13.9	13.8	13.4	12.0
14	15.1	13.9	14.1	14.1	14.1	13.7	12.3
15	14.4	13.6	13.8	13.7	13.8	14.0	12.5
16	14.7	13.8	14.0	14.2	13.9	13.8	12.6
17	14.6	14.1	14.2	14.4	14.1	13.6	12.5
18	15.9	14.7	14.6	14.6	14.2	13.6	12.6
19	15.7	14.5	14.4	14.7	14.3	13.8	12.7
20	13.2	12.6	13.1	13.5	13.3	12.8	12.7
21	15.3	13.9	13.5	13.2	12.9	12.8	12.7
22	19.2	19.2	18.4	17.6	17.2	14.5	12.8
23	20.4	20.0	19.4	19.1	18.4	14.9	13.0
24	20.6	19.9	19.0	18.4	18.0	14.9	13.1
25	22.9	22.4	20.9	20.6	18.6	16.2	13.2
26	20.4	20.1	19.4	19.1	18.6	15.3	13.6
27	20.2	20.1	19.5	19.1	18.5	15.2	13.7
28	18.5	18.5	18.4	18.2	18.1	15.4	13.9
29	19.9	19.3	18.4	17.9	17.6	14.9	13.9
30	17.3	17.2	17.1	16.9	16.7	14.8	14.2
31	17.4	16.7	16.4	16.2	16.0	14.3	14.3
Mes	17.4	16.8	16.2	16.0	15.5	14.1	12.4
Min	13.2	12.6	13.1	13.2	12.9	12.7	10.1
Max	22.9	22.4	20.9	20.6	18.6	16.2	14.3
Std	2.2	2.4	2.1	1.9	1.8	0.9	1.1

Dita	VI						
	2 cm	5 cm	10 cm	20 cm	30 cm	50 cm	100 cm
1	16.9	16.8	16.4	16.4	15.8	15.5	14.3
2	17.5	16.9	16.4	16.1	15.6	15.5	14.2
3	17.6	17.4	17.0	16.8	16.2	16.2	14.1
4	17.9	17.4	17.0	16.6	16.1	15.9	14.2
5	21.7	21.1	19.9	19.1	17.8	15.7	14.2
6	21.8	20.4	20.1	19.2	18.0	15.7	14.0
7	19.4	19.0	18.9	18.8	18.4	16.1	14.3
8	20.3	19.4	18.9	18.6	18.1	16.1	14.3
9	21.1	21.0	20.1	21.3	17.9	16.1	14.6
10	20.6	20.7	20.1	19.9	19.0	16.2	14.7
11	21.2	21.3	20.5	20.0	19.1	16.3	14.7
12	21.2	21.4	20.3	19.9	18.9	16.1	15.0
13	16.2	16.5	17.0	17.1	17.3	16.4	15.0
14	16.2	16.0	16.1	16.1	16.1	16.4	15.2
15	17.8	17.3	16.9	17.0	17.2	17.0	15.2
16	18.5	18.3	17.7	18.1	17.9	17.0	15.2
17	19.8	19.7	18.7	18.6	17.8	17.2	15.1
18	20.5	20.3	19.2	19.1	18.7	17.5	15.2
19	18.8	19.0	19.1	19.1	19.1	17.9	15.4
20	20.2	20.0	19.3	19.3	19.6	17.9	15.5
21	21.2	21.0	20.1	20.1	20.1	18.1	15.6
22	22.0	21.4	20.6	20.2	20.1	18.7	15.8
23	22.6	21.9	21.4	21.0	20.7	19.1	16.1
24	22.1	22.0	21.8	21.6	21.1	19.4	16.3
25	22.9	22.9	22.2	21.8	21.3	19.7	16.7
26	27.4	27.2	25.6	24.8	23.7	20.7	16.7
27	27.1	27.0	25.4	24.6	22.5	20.6	16.7
28	26.9	27.0	25.4	24.6	24.2	20.8	17.1
29	27.2	27.1	25.6	24.9	23.9	21.1	17.2
30	27.0	27.0	25.7	25.0	23.7	21.5	17.4
31							
Mes	21.1	20.8	20.1	19.9	19.2	17.6	15.3
Min	16.2	16.0	16.1	16.1	15.6	15.5	14.0
Max	27.4	27.2	25.7	25.0	24.2	21.5	17.4
Std	3.3	3.4	3.0	2.7	2.5	1.9	1.0

Dita	VII						
	2 cm	5 cm	10 cm	20 cm	30 cm	50 cm	100 cm
1	26.9	26.9	25.5	24.1	23.4	21.1	17.6
2	25.1	24.4	23.4	22.5	22.1	21.2	17.7
3	23.3	23.3	22.9	22.6	22.2	20.8	17.6
4	24.1	23.6	22.8	22.4	21.6	20.4	17.8
5	24.0	23.3	22.5	22.1	21.4	20.4	17.8
6	24.8	24.0	22.8	22.2	21.5	20.4	17.8
7	25.9	25.0	23.7	23.2	22.3	20.8	17.8
8	26.0	24.9	23.6	23.2	22.5	21.0	17.9
9	26.5	25.4	23.5	23.6	22.6	21.0	18.0
10	25.1	24.7	24.0	23.9	23.1	21.4	18.2
11	24.9	24.6	23.8	23.6	22.6	21.1	18.2
12	26.1	25.6	24.6	24.1	23.4	21.6	18.3
13	26.6	25.8	24.7	24.4	23.6	21.8	18.5
14	27.0	25.9	25.0	24.7	23.8	22.0	18.5
15	27.2	26.1	25.2	25.0	24.8	22.2	18.7
16	24.4	24.0	23.8	23.6	23.1	22.0	18.7
17	22.6	22.6	23.0	23.1	22.6	21.8	18.9
18	22.7	22.4	22.4	22.3	22.4	21.7	19.0
19	20.5	20.3	20.5	20.4	20.8	21.4	19.0
20	22.2	21.8	21.4	21.1	21.1	21.4	19.0
21	22.5	21.6	21.1	20.8	20.7	21.5	18.9
22	21.8	21.0	20.6	20.4	20.2	21.4	18.8
23	21.8	21.3	20.9	20.6	20.4	21.4	18.9
24	24.8	24.6	24.0	23.5	22.5	21.3	18.9
25	25.0	24.9	23.9	23.6	22.6	21.4	19.0
26	26.3	26.1	25.0	24.6	23.5	21.5	19.0
27	27.4	26.6	25.6	25.2	22.2	21.8	19.0
28	27.6	26.8	25.8	25.4	23.9	21.9	19.1
29	27.8	27.0	26.1	25.6	24.8	22.2	19.2
30	27.4	26.7	25.8	25.4	25.1	22.1	19.3
31	27.3	27.3	26.4	26.0	24.9	22.6	19.5
Mes	25.0	24.5	23.7	23.3	22.6	21.4	18.5
Min	20.5	20.3	20.5	20.4	20.2	20.4	17.6
Max	27.8	27.3	26.4	26.0	25.1	22.6	19.5
Std	2.0	1.9	1.7	1.6	1.3	0.5	0.6

Dita	VIII						
	2 cm	5 cm	10 cm	20 cm	30 cm	50 cm	100 cm
1	28.4	28.0	26.9	26.4	25.3	23.1	19.4
2	28.2	27.9	26.9	26.3	25.2	22.9	19.6
3	27.4	27.5	26.6	26.0	24.9	22.7	19.7
4	26.9	27.0	25.9	25.6	24.7	22.7	19.7
5	27.4	25.9	24.6	23.7	23.2	22.4	19.7
6	26.1	24.2	23.1	22.7	22.2	21.8	19.7
7	26.1	24.1	23.1	22.6	22.6	22.2	19.7
8	28.3	27.1	25.7	25.0	23.9	22.5	19.9
9	28.6	27.6	26.1	25.4	24.3	22.6	20.0
10	28.6	27.5	26.2	25.6	24.6	22.7	20.0
11	26.8	26.0	25.0	24.7	24.0	22.8	20.0
12	27.0	25.9	24.8	24.2	23.6	22.6	20.0
13	26.6	25.7	24.6	24.2	23.5	22.4	20.1
14	27.7	26.6	25.2	25.2	24.4	22.6	20.2
15	27.5	26.6	25.6	25.4	24.5	22.6	20.2
16	27.8	26.9	26.5	25.2	24.6	22.8	20.1
17	27.8	26.7	25.8	25.4	24.6	22.7	20.2
18	26.4	25.4	24.6	24.6	23.9	22.6	20.2
19	26.6	25.6	24.6	24.3	23.9	22.2	20.2
20	26.4	25.2	24.5	24.3	23.5	21.9	20.2
21	24.8	23.8	23.5	23.6	23.2	21.4	20.2
22	24.9	23.9	23.1	23.0	22.2	21.6	20.1
23	25.1	23.9	23.1	22.8	22.6	21.3	20.1
24	25.1	23.9	23.0	23.1	22.2	21.8	20.0
25	23.9	23.2	22.6	22.6	22.2	21.7	20.0
26	23.4	22.8	22.1	22.1	21.6	21.5	20.0
27	23.1	22.4	21.8	21.7	21.2	21.2	19.9
28	22.6	21.9	21.1	21.0	20.6	21.2	19.8
29	20.1	20.0	19.4	19.6	19.8	25.8	19.7
30	21.6	20.9	20.4	20.4	20.2	20.9	19.7
31	20.3	19.5	19.4	19.4	19.1	20.8	19.6
Mes	25.9	25.0	24.1	23.8	23.1	22.3	19.9
Min	20.1	19.5	19.4	19.4	19.1	20.8	19.4
Max	28.6	28.0	26.9	26.4	25.3	25.8	20.2
Std	2.4	2.3	2.1	1.9	1.6	0.9	0.2

Dita	IX						
	2 cm	5 cm	10 cm	20 cm	30 cm	50 cm	100 cm
1	21.0	20.3	20.0	19.8	20.2	20.8	19.5
2	20.2	19.7	19.5	19.3	19.8	20.5	19.4
3	20.4	20.0	19.6	19.6	19.0	19.9	19.3
4	20.1	19.8	19.4	19.2	18.8	19.7	19.2
5	19.9	19.6	19.2	19.1	18.7	19.6	19.2
6	19.8	19.1	18.7	18.9	18.6	19.5	19.1
7	20.9	20.6	19.5	19.8	19.3	19.6	19.0
8	20.0	19.6	18.8	19.0	18.8	19.3	18.9
9	22.1	21.1	20.1	19.9	19.3	19.5	18.8
10	21.0	20.5	19.8	19.6	19.0	19.4	18.7
11	22.0	21.3	20.4	20.3	19.7	19.5	18.6
12	20.6	20.2	20.1	19.9	19.5	19.6	18.7
13	20.9	20.5	20.0	20.0	19.5	19.5	18.6
14	21.7	20.8	19.9	20.2	19.6	19.5	18.6
15	21.0	20.5	20.1	20.2	20.1	19.6	18.5
16	21.3	20.3	19.9	20.0	19.5	19.5	18.5
17	21.9	21.1	20.9	20.7	20.2	19.6	18.5
18	19.8	19.0	19.1	18.9	18.5	19.4	18.5
19	19.8	19.1	19.1	18.9	19.0	19.4	18.5
20	19.2	18.6	18.4	18.3	18.0	19.2	18.5
21	18.0	17.6	17.4	17.5	17.4	18.9	18.4
22	16.4	16.0	16.4	16.3	16.4	18.6	18.3
23	15.5	15.2	15.2	15.3	15.3	17.9	18.3
24	14.7	14.6	14.4	14.7	14.4	16.8	18.0
25	15.1	15.1	14.9	15.1	14.6	16.6	17.7
26	15.3	15.2	14.8	14.9	14.8	16.8	17.5
27	16.2	16.2	15.9	16.1	15.6	17.0	17.3
28	16.9	17.1	16.8	16.8	16.2	17.1	17.3
29	17.6	17.4	17.3	17.5	17.0	17.6	17.3
30	15.6	15.6	15.9	16.2	16.2	17.4	17.3
31							
Mes	19.2	18.7	18.4	18.4	18.1	18.9	18.5
Min	14.7	14.6	14.4	14.7	14.4	16.6	17.3
Max	22.1	21.3	20.9	20.7	20.2	20.8	19.5
Std	2.4	2.1	1.9	1.9	1.8	1.2	0.6

Dita	X						
	2 cm	5 cm	10 cm	20 cm	30 cm	50 cm	100 cm
1	16.2	15.5	15.4	15.2	15.2	17.1	17.3
2	14.8	14.2	13.8	14.0	14.7	16.7	17.2
3	13.4	13.4	13.6	13.9	13.9	16.1	17.0
4	14.4	14.5	14.2	14.1	14.0	16.0	16.9
5	14.5	14.6	14.2	14.2	14.2	15.9	16.8
6	14.4	14.1	13.7	14.1	13.5	15.7	16.6
7	12.0	12.4	12.9	13.3	13.5	15.8	16.5
8	11.2	11.6	12.3	12.8	12.9	15.5	16.3
9	9.6	9.9	10.6	11.2	11.4	14.8	16.2
10	10.3	10.3	10.8	10.9	11.1	14.2	16.0
11	11.6	11.5	11.4	11.5	11.4	14.0	15.7
12	9.4	9.7	10.6	10.9	11.1	13.9	15.6
13	11.1	10.7	10.5	10.5	10.5	13.3	15.4
14	8.2	8.6	9.3	9.8	9.9	13.2	15.2
15	8.0	8.4	9.2	9.6	9.8	13.2	15.2
16	8.5	8.8	9.4	9.8	10.0	13.3	15.0
17	10.7	10.0	9.2	9.2	10.1	11.6	14.6
18	11.4	10.6	9.7	9.8	9.6	12.1	14.2
19	11.6	10.8	9.9	9.9	9.8	12.4	14.0
20	10.5	9.7	9.2	9.2	9.2	12.6	14.0
21	10.9	9.7	9.4	9.4	9.4	12.6	14.0
22	11.5	10.7	9.8	9.7	9.6	12.4	13.9
23	11.8	11.1	10.3	10.2	10.3	12.6	13.8
24	10.0	9.3	8.8	8.8	8.9	12.5	13.8
25	8.5	8.2	7.8	7.9	7.5	12.2	13.7
26	8.3	7.8	7.3	7.3	7.1	11.6	13.6
27	8.1	7.5	7.0	7.2	7.1	11.3	13.5
28	6.3	6.9	7.1	7.7	7.7	11.1	13.3
29	7.0	7.3	7.5	7.7	7.8	11.0	13.1
30	7.5	7.8	7.8	7.8	7.8	11.0	12.8
31	7.4	7.7	7.8	7.9	7.8	11.5	12.6
Mes	10.6	10.4	10.3	10.5	10.5	13.5	15.0
Min	6.3	6.9	7.0	7.2	7.1	11.0	12.6
Max	16.2	15.5	15.4	15.2	15.2	17.1	17.3
Std	2.6	2.4	2.4	2.4	2.4	1.9	1.4

Dita	XI						
	2 cm	5 cm	10 cm	20 cm	30 cm	50 cm	100 cm
1	7.3	7.3	7.3	7.3	7.4	10.5	12.5
2	7.5	7.5	7.4	7.8	8.0	10.9	12.3
3	10.0	10.0	9.8	9.6	9.3	10.1	12.2
4	11.6	11.2	10.8	10.7	10.2	10.5	12.1
5	11.5	11.1	11.0	10.6	10.6	10.6	12.1
6	11.1	11.2	10.9	10.7	10.5	10.9	12.2
7	11.3	11.3	11.0	10.7	10.3	10.9	12.3
8	10.8	10.8	10.9	10.9	10.8	11.7	12.3
9	8.9	9.6	10.2	10.4	10.4	11.5	12.3
10	8.1	8.6	9.2	9.5	9.6	11.3	12.3
11	8.6	8.7	8.8	9.0	9.0	11.1	12.3
12	7.7	7.9	8.3	8.6	8.6	11.0	12.3
13	7.5	7.8	8.2	8.4	8.4	11.0	12.3
14	6.3	6.3	6.5	6.8	6.6	9.5	12.0
15	6.3	6.4	6.5	6.9	6.6	9.5	12.0
16	7.3	7.4	7.7	7.7	7.5	9.4	11.7
17	7.5	7.8	8.2	8.4	8.4	9.4	11.6
18	7.2	7.2	7.5	7.6	7.6	9.5	11.5
19	7.4	7.4	7.8	7.8	7.8	9.5	11.4
20	7.0	7.2	7.4	7.7	7.6	9.4	11.3
21	5.5	5.7	6.0	6.2	6.3	9.1	11.3
22	6.6	6.8	6.8	6.9	6.9	8.9	11.2
23	6.7	6.9	7.3	7.5	7.5	9.1	11.1
24	5.8	6.2	6.7	6.9	7.0	8.9	11.0
25	5.2	5.2	5.4	5.6	5.8	8.7	11.0
26	5.8	6.1	6.2	6.5	6.4	8.5	10.9
27	6.8	6.8	6.8	6.9	6.7	8.5	10.7
28	6.9	7.0	6.9	7.0	6.8	8.5	10.7
29	6.7	7.0	7.4	7.6	7.5	8.6	10.6
30	3.0	4.0	5.2	5.4	5.5	7.8	10.2
31							
Mes	7.7	7.8	8.0	8.1	8.1	9.8	11.7
Min	3.0	4.0	5.2	5.4	5.5	7.8	10.2
Max	11.6	11.3	11.0	10.9	10.8	11.7	12.5
Std	2.0	1.9	1.7	1.6	1.5	1.1	0.7

Dita	XII						
	2 cm	5 cm	10 cm	20 cm	30 cm	50 cm	100 cm
1	2.6	3.4	4.8	5.1	5.2	7.0	10.2
2	3.9	4.7	4.8	5.0	5.0	6.9	10.0
3	4.6	4.9	5.1	5.1	5.1	7.0	9.7
4	4.1	4.2	4.5	4.6	4.8	6.7	9.5
5	4.6	5.1	5.0	5.1	5.5	6.8	9.4
6	5.4	5.8	5.9	5.9	5.8	6.8	9.3
7	3.0	3.6	5.0	5.1	5.2	6.9	9.3
8	2.8	3.4	4.5	4.4	4.5	6.7	9.2
9	3.2	3.1	3.4	3.6	3.8	6.2	9.1
10	3.1	3.1	3.6	4.5	4.5	6.1	9.1
11	2.7	3.7	4.5	4.7	4.8	6.3	8.8
12	2.7	3.4	3.6	3.8	3.9	4.8	8.8
13	1.8	3.0	3.3	3.5	3.7	5.8	8.7
14	1.7	2.3	3.0	3.1	3.2	5.5	8.6
15	2.0	2.3	2.8	3.0	3.1	5.3	8.5
16	2.2	2.6	2.9	3.1	3.2	5.2	8.2
17	3.1	3.3	3.5	3.6	3.6	4.1	8.1
18	1.5	2.2	2.8	3.0	3.3	5.2	8.1
19	1.6	2.2	2.7	2.8	3.1	5.0	8.0
20	0.8	1.2	1.7	2.2	2.2	4.8	8.0
21	0.4	0.7	1.0	1.4	1.5	4.6	7.7
22	0.2	0.5	0.6	1.1	1.4	4.3	7.6
23	0.1	0.2	0.5	1.0	1.3	3.9	7.3
24	0.9	1.1	1.4	1.7	1.9	3.9	7.3
25	1.5	1.8	2.0	2.2	2.3	3.9	7.3
26	0.1	0.2	0.6	0.9	1.1	3.5	6.7
27	3.2	2.6	2.5	2.8	2.8	3.5	6.7
28	3.5	3.4	3.1	3.1	3.3	3.8	6.7
29	4.0	4.2	4.0	4.0	4.5	4.4	6.6
30	3.6	3.8	3.8	4.0	4.0	4.7	6.6
31	3.2	3.0	2.8	2.8	3.1	4.7	6.7
Mes	2.5	2.9	3.2	3.4	3.6	5.3	8.3
Min	0.1	0.2	0.5	0.9	1.1	3.5	6.6
Max	5.4	5.8	5.9	5.9	5.8	7.0	10.2
Std	1.4	1.4	1.5	1.4	1.3	1.2	1.1

6.2 Prishtinë

Temperatura e tokës (°C): 2021
Gjatësia gjeografike e st.: 21° 08' 13.49"
Lartësia mbidetare e st.: 573 m lmd
Gjerësia gjeografike e st.: 42° 38' 56.36"

Dita	I						
	2 cm	5 cm	10 cm	20 cm	30 cm	50 cm	100 cm
1	-	-	-	-	-	-	-
2	-	-	-	-	-	-	-
3	-	-	-	-	-	-	-
4	-	-	-	-	-	-	-
5	5.1	5.1	6.1	6.0	6.4	6.9	8.9
6	6.0	5.9	6.0	5.9	6.4	6.9	8.9
7	-	-	-	-	-	-	-
8	3.8	4.1	4.8	5.0	5.9	6.9	8.8
9	-	-	-	-	-	-	-
10	-	-	-	-	-	-	-
11	1.3	1.5	2.3	2.9	4.0	5.5	8.2
12	1.9	2.0	2.8	3.0	3.8	5.4	6.9
13	2.1	2.4	3.1	3.2	4.0	4.9	7.9
14	0.1	0.8	2.5	2.8	3.8	5.2	7.8
15	0.4	0.7	2.2	2.5	3.5	4.9	7.7
16	-	-	-	-	-	-	-
17	-	-	-	-	-	-	-
18	-1.1	-0.3	1.4	1.9	2.8	4.4	7.4
19	-1.3	-0.5	0.4	1.4	2.6	4.2	7.2
20	-0.7	-0.8	0.9	1.2	2.4	3.9	7.2
21	0.7	-0.1	1.0	1.3	2.4	3.9	3.9
22	3.5	2.6	1.9	1.8	2.6	3.9	3.9
23	-	-	-	-	-	-	-
24	-	-	-	-	-	-	-
25	-	-	-	-	-	4.9	6.7
26	-	-	-	-	-	5.1	6.7
27	-	-	-	-	-	4.9	6.4
28	-	-	-	-	-	4.8	6.8
29	-	-	-	-	-	4.5	6.8
30	-	-	-	-	-	-	-
31	-	-	-	-	-	-	-
Mes	1.7	1.8	2.7	3.0	3.9	5.1	7.1
Min	-1.3	-0.8	0.4	1.2	2.4	3.9	3.9
Max	6.0	5.9	6.1	6.0	6.4	6.9	8.9
Std	2.3	2.2	1.8	1.7	1.5	1.0	1.4

Dita	II						
	2 cm	5 cm	10 cm	20 cm	30 cm	50 cm	100 cm
1	-	-	-	-	-	5.2	6.7
2	-	-	-	-	-	5.4	6.7
3	-	-	-	-	-	5.9	6.8
4	-	-	-	-	-	6.2	7.0
5	-	-	-	-	-	6.2	7.2
6	-	-	-	-	-	-	-
7	-	-	-	-	-	-	-
8	7.7	7.1	7.0	6.6	6.7	6.5	7.3
9	6.3	6.2	6.8	6.8	6.9	6.8	7.5
10	7.7	7.0	6.9	6.6	6.8	6.8	7.4
11	4.2	5.3	6.6	6.7	7.0	6.9	7.6
12	1.5	2.1	3.7	4.7	5.7	6.8	7.6
13	-	-	-	-	-	-	-
14	-	-	-	-	-	-	-
15	-0.1	0.3	2.0	2.3	3.5	4.9	7.5
16	-0.3	-0.2	1.6	2.0	3.0	4.7	7.4
17	-	-	-	-	-	-	-
18	1.0	0.6	1.5	1.9	2.8	4.2	6.9
19	3.2	2.8	2.5	2.3	2.9	4.2	6.8
20	-	-	-	-	-	-	-
21	-	-	-	-	-	-	-
22	6.3	5.8	4.9	4.5	4.7	4.9	6.6
23	7.4	6.6	5.9	5.5	5.6	5.2	6.6
24	7.2	7.0	6.0	5.9	5.8	5.6	6.6
25	8.3	7.5	6.7	6.2	6.2	5.9	6.7
26	9.0	8.2	7.5	7.0	6.7	6.2	6.8
27	-	-	-	-	-	-	-
28	-	-	-	-	-	-	-
29							
30							
31							
Mes	5.0	4.7	5.0	4.9	5.3	5.7	7.0
Min	-0.3	-0.2	1.5	1.9	2.8	4.2	6.6
Max	9.0	8.2	7.5	7.0	7.0	6.9	7.6
Std	3.3	3.0	2.2	2.0	1.6	0.9	0.4

Dita	III						
	2 cm	5 cm	10 cm	20 cm	30 cm	50 cm	100 cm
1	6.8	6.5	6.7	6.4	6.5	6.9	7.2
2	6.6	6.5	6.7	6.4	6.5	6.8	7.3
3	7.5	7.0	6.7	6.6	6.5	6.8	6.8
4	7.9	7.3	6.4	6.3	6.5	6.9	7.4
5	8.8	8.1	7.4	7.1	7.1	6.9	7.5
6	-	-	-	-	-	-	-
7	-	-	-	-	-	-	-
8	-	-	-	-	-	6.4	7.6
9	5.9	6.0	6.5	6.3	6.5	6.2	7.7
10	-	-	-	-	-	6.9	7.6
11	5.2	4.9	4.7	5.4	5.7	6.4	7.6
12	5.7	5.6	5.5	5.4	5.6	6.4	7.6
13	-	-	-	-	-	-	-
14	-	-	-	-	-	-	-
15	5.2	5.5	6.4	6.5	6.8	6.8	7.6
16	-	-	-	-	-	6.6	7.6
17	4.8	4.9	5.5	5.5	5.9	6.5	7.6
18	6.2	6.0	6.0	5.9	6.1	6.5	7.6
19	7.7	7.4	6.7	6.4	6.3	6.5	7.4
20	-	-	-	-	-	-	-
21	-	-	-	-	-	-	-
22	2.0	2.6	4.1	4.5	5.3	6.5	7.6
23	-	-	-	-	-	6.1	7.5
24	3.1	3.1	3.7	3.8	4.6	5.9	7.5
25	-	-	-	-	-	5.6	7.3
26	6.7	6.1	5.4	5.0	5.0	5.6	7.2
27	-	-	-	-	-	-	-
28	-	-	-	-	-	-	-
29	12.0	10.6	8.9	8.3	7.7	6.9	7.2
30	-	-	-	-	-	7.2	7.3
31	12.2	11.1	9.7	9.6	9.4	8.2	7.5
Mes	6.7	6.4	6.3	6.2	6.4	6.6	7.4
Min	2.0	2.6	3.7	3.8	4.6	5.6	6.8
Max	12.2	11.1	9.7	9.6	9.4	8.2	7.7
Std	2.6	2.2	1.5	1.3	1.1	0.5	0.2

Dita	IV						
	2 cm	5 cm	10 cm	20 cm	30 cm	50 cm	100 cm
1	14.4	12.6	10.9	10.2	9.6	8.5	7.7
2	12.8	12.1	11.6	11.1	10.4	9.2	7.9
3	-	-	-	-	-	-	-
4	-	-	-	-	-	-	-
5	-	-	-	-	-	-	-
6	-	-	-	-	-	8.7	8.9
7	5.8	6.4	8.0	8.1	8.7	8.9	8.6
8	8.8	8.2	7.8	7.5	7.8	8.6	8.6
9	-	-	-	-	-	-	-
10	-	-	-	-	-	-	-
11	-	-	-	-	-	-	-
12	-	-	-	-	-	9.1	8.6
13	11.3	11.4	11.9	11.8	11.7	9.9	8.8
14	11.1	10.3	10.6	10.6	10.7	10.2	8.9
15	-	-	-	-	-	9.9	9.1
16	11.7	11.1	10.2	10.0	9.7	9.8	9.2
17	-	-	-	-	-	-	-
18	-	-	-	-	-	-	-
19	8.0	8.1	8.6	8.8	9.0	9.4	9.4
20	-	-	-	-	-	9.1	9.2
21	11.9	11.9	11.2	10.7	9.9	9.2	9.4
22	-	-	-	-	-	9.6	9.2
23	11.8	11.6	11.2	10.9	10.8	10.2	9.4
24	-	-	-	-	-	-	-
25	-	-	-	-	-	-	-
26	-	-	-	-	-	10.6	9.6
27	14.6	13.3	13.1	13.0	12.7	11.2	9.8
28	16.4	15.7	14.2	13.8	12.8	11.5	10.0
29	18.1	16.8	15.1	14.5	13.4	11.9	10.4
30	-	-	-	-	-	12.2	10.2
31							
Mes	12.1	11.5	11.1	10.8	10.5	9.9	9.1
Min	5.8	6.4	7.8	7.5	7.8	8.5	7.7
Max	18.1	16.8	15.1	14.5	13.4	12.2	10.4
Std	3.4	2.9	2.2	2.1	1.7	1.1	0.7

Dita	V						
	2 cm	5 cm	10 cm	20 cm	30 cm	50 cm	100 cm
1	-	-	-	-	-	-	-
2	-	-	-	-	-	-	-
3	-	-	-	-	-	-	-
4	-	-	-	-	-	-	-
5	18.3	17.6	16.9	16.5	15.6	14.2	11.5
6	-	-	-	-	-	14.0	11.6
7	19.8	18.5	17.4	16.9	15.9	14.4	11.9
8	-	-	-	-	-	-	-
9	-	-	-	-	-	-	-
10	-	-	-	-	-	-	-
11	-	-	-	-	-	14.8	12.3
12	21.0	19.5	18.8	18.2	17.3	15.4	12.5
13	-	-	-	-	-	-	-
14	17.4	16.9	16.5	16.2	15.8	15.2	12.9
15	-	-	-	-	-	-	-
16	-	-	-	-	-	-	-
17	16.4	16.1	15.8	15.6	15.6	14.8	13.2
18	-	-	-	-	-	14.5	13.0
19	15.6	17.7	16.6	16.2	15.4	14.6	13.2
20	-	-	-	-	-	14.8	13.1
21	18.7	17.7	16.3	15.8	15.2	14.7	13.2
22	-	-	-	-	-	-	-
23	-	-	-	-	-	-	-
24	-	-	-	-	-	15.2	13.2
25	-	-	-	-	-	15.9	13.4
26	23.6	22.4	20.7	20.1	18.6	16.7	13.6
27	23.3	22.2	20.9	20.3	19.8	16.9	13.8
28	18.5	18.6	18.7	18.8	18.2	17.2	14.2
29	-	-	-	-	-	-	-
30	-	-	-	-	-	-	-
31	18.0	17.0	16.0	15.8	16.3	16.2	14.5
Mes	19.2	18.6	17.7	17.3	16.7	15.3	13.0
Min	15.6	16.1	15.8	15.6	15.2	14.0	11.5
Max	23.6	22.4	20.9	20.3	19.8	17.2	14.5
Std	2.6	2.1	1.8	1.7	1.6	1.0	0.8

Dita	VI						
	2 cm	5 cm	10 cm	20 cm	30 cm	50 cm	100 cm
1	17.4	16.7	16.5	16.9	16.4	15.9	14.5
2	19.4	18.4	17.2	16.7	16.1	15.8	14.5
3	20.6	19.4	17.9	17.3	17.1	15.9	14.5
4	21.9	20.5	18.8	18.1	17.2	16.0	14.4
5	-	-	-	-	-	-	-
6	-	-	-	-	-	-	-
7	20.1	19.5	18.9	18.7	18.2	16.9	14.6
8	22.0	21.0	19.6	19.3	18.1	16.9	14.7
9	22.8	21.9	20.9	20.0	18.6	17.2	14.8
10	22.2	21.5	20.3	19.5	18.4	17.2	14.9
11	23.3	22.5	21.0	20.5	19.5	17.7	15.2
12	-	-	-	-	-	-	-
13	-	-	-	-	-	-	-
14	17.3	17.4	17.8	17.5	17.6	17.4	15.4
15	19.1	18.5	17.9	17.6	17.4	17.2	15.4
16	22.3	20.9	19.3	18.7	17.7	16.9	15.5
17	23.8	22.1	20.3	19.5	18.3	17.2	15.4
18	23.9	23.0	21.5	20.9	19.4	17.7	15.4
19	-	-	-	-	-	-	-
20	-	-	-	-	-	-	-
21	-	-	-	-	-	18.3	15.7
22	-	-	-	-	-	18.4	15.8
23	-	-	-	-	-	19.1	15.9
24	-	-	-	-	-	19.8	16.1
25	-	-	-	-	-	20.2	16.4
26	-	-	-	-	-	-	-
27	-	-	-	-	-	-	-
28	30.1	27.3	25.6	24.7	23.2	23.8	16.9
29	30.7	28.2	26.2	25.5	23.8	20.9	17.2
30	30.0	27.4	26.0	25.3	24.8	21.3	17.4
31							
Mes	22.8	21.5	20.3	19.8	18.9	18.1	15.5
Min	17.3	16.7	16.5	16.7	16.1	15.8	14.4
Max	30.7	28.2	26.2	25.5	24.8	23.8	17.4
Std	4.1	3.4	3.0	2.8	2.6	2.0	0.9

Dita	VII						
	2 cm	5 cm	10 cm	20 cm	30 cm	50 cm	100 cm
1	28.9	26.7	25.0	25.0	23.6	21.2	17.5
2	27.5	25.0	24.7	24.5	23.4	21.2	17.7
3	-	-	-	-	-	-	-
4	-	-	-	-	-	-	-
5	27.4	24.8	23.6	23.0	22.1	20.9	17.9
6	28.9	25.6	24.1	23.4	22.5	20.8	17.9
7	31.4	27.9	25.6	24.7	23.1	20.9	17.9
8	32.3	28.5	26.2	25.4	23.7	21.2	18.2
9	33.2	29.1	26.7	25.9	24.4	21.6	18.2
10	-	-	-	-	-	-	-
11	-	-	-	-	-	-	-
12	27.9	26.1	25.2	24.9	23.8	21.8	18.6
13	30.4	27.9	26.2	25.1	23.9	21.9	18.7
14	31.9	29.1	27.6	27.0	25.0	21.9	18.8
15	32.8	29.8	27.6	26.7	25.6	22.4	18.8
16	28.7	26.8	26.4	26.0	25.0	22.8	18.9
17	-	-	-	-	-	-	-
18	-	-	-	-	-	-	-
19	21.9	21.6	22.8	22.5	22.5	21.9	19.3
20	-	-	-	-	-	-	-
21	23.9	24.1	24.9	24.4	23.2	21.7	19.3
22	24.3	23.5	23.4	23.0	22.8	21.8	19.3
23	24.8	22.8	23.9	23.5	22.8	21.8	19.3
24	-	-	-	-	-	-	-
25	-	-	-	-	-	-	-
26	28.8	27.2	25.5	24.9	25.6	21.9	19.3
27	29.8	27.9	26.4	25.7	24.2	22.2	19.4
28	30.4	28.3	26.8	26.1	24.6	22.5	19.4
29	30.3	28.1	27.1	26.2	25.0	22.8	19.6
30	30.2	28.1	26.9	26.3	25.0	22.9	19.6
31	-	-	-	-	-	-	-
Mes	28.9	26.6	25.6	25.0	23.9	21.8	18.7
Min	21.9	21.6	22.8	22.5	22.1	20.8	17.5
Max	33.2	29.8	27.6	27.0	25.6	22.9	19.6
Std	3.1	2.3	1.4	1.3	1.1	0.6	0.7

Dita	VIII						
	2 cm	5 cm	10 cm	20 cm	30 cm	50 cm	100 cm
1	-	-	-	-	-	-	-
2	30.0	28.0	26.4	-	24.8	23.2	19.2
3	30.3	27.8	26.8	-	25.2	23.3	20.2
4	30.6	28.1	26.6	-	25.1	23.2	20.2
5	29.1	26.9	26.0	-	25.0	23.2	20.3
6	28.1	27.6	25.9	-	23.8	23.2	20.7
7	-	-	-	-	-	-	-
8	-	-	-	-	-	-	-
9	-	-	-	-	-	23.1	20.4
10	-	-	-	-	-	23.2	20.4
11	-	-	-	-	-	23.5	20.4
12	-	-	-	-	-	23.5	20.6
13	-	-	-	-	-	23.4	20.6
14	-	-	-	-	-	-	-
15	-	-	-	-	-	-	-
16	31.1	28.0	26.4	-	24.8	23.5	20.7
17	30.5	28.4	26.4	-	25.2	23.7	21.6
18	25.1	23.8	24.4	-	24.6	23.6	20.9
19	23.8	22.5	22.9	-	23.6	23.3	21.9
20	27.9	26.0	24.5	-	23.5	22.9	20.9
21	-	-	-	-	-	-	-
22	-	-	-	-	-	-	-
23	28.6	26.2	25.3	-	23.7	22.8	20.7
24	28.8	26.2	25.2	-	23.8	22.9	20.7
25	22.5	22.9	23.0	-	23.8	22.9	20.7
26	21.6	21.6	22.4	-	22.6	22.6	20.7
27	25.2	23.9	23.0	-	22.2	22.2	20.6
28	-	-	-	-	-	-	-
29	-	-	-	-	-	-	-
30	20.6	20.6	21.2	-	21.8	21.7	20.5
31	21.1	20.6	21.6	-	21.8	21.7	20.7
Mes	26.8	25.2	24.6	-	23.8	23.0	20.6
Min	20.6	20.6	21.2	-	21.8	21.7	19.2
Max	31.1	28.4	26.8	-	25.2	23.7	21.9
Std	3.7	2.8	1.9	-	1.2	0.6	0.5

Dita	IX						
	2 cm	5 cm	10 cm	20 cm	30 cm	50 cm	100 cm
1	22.1	21.8	22.5	22.2	22.4	21.4	20.3
2	18.3	17.9	19.8	20.6	21.3	21.2	20.2
3	22.4	21.6	21.4	20.9	20.8	20.9	20.2
4	-	-	-	-	-	-	-
5	-	-	-	-	-	-	-
6	-	-	-	-	-	20.6	19.8
7	-	-	-	-	-	20.4	19.7
8	20.6	20.0	20.7	20.6	20.9	20.4	19.7
9	20.2	18.8	20.6	20.7	20.8	20.4	19.6
10	24.0	22.4	21.8	21.3	20.7	20.5	19.6
11	-	-	-	-	-	-	-
12	-	-	-	-	-	-	-
13	-	-	-	-	-	20.1	19.3
14	-	-	-	-	-	-	-
15	-	-	-	-	-	20.2	19.3
16	-	-	-	-	-	20.2	19.2
17	-	-	-	-	-	-	-
18	-	-	-	-	-	-	-
19	-	-	-	-	-	-	-
20	-	-	-	-	-	20.1	19.2
21	-	-	-	-	-	19.9	19.1
22	13.3	14.3	16.8	17.5	18.7	19.8	19.2
23	14.9	14.5	16.2	16.5	17.2	18.9	19.2
24	19.7	16.6	17.2	16.8	17.4	18.4	18.9
25	-	-	-	-	-	-	-
26	-	-	-	-	-	-	-
27	21.3	20.5	20.0	19.3	18.6	18.4	18.4
28	18.1	18.3	19.2	19.2	18.8	18.6	18.3
29	17.9	17.9	18.4	18.5	18.4	18.6	18.3
30	15.1	15.7	17.1	17.3	17.6	18.5	18.3
31							
Mes	19.1	18.5	19.4	19.3	19.5	19.9	19.3
Min	13.3	14.3	16.2	16.5	17.2	18.4	18.3
Max	24.0	22.4	22.5	22.2	22.4	21.4	20.3
Std	3.2	2.7	2.1	1.9	1.7	1.0	0.6

Dita	X						
	2 cm	5 cm	10 cm	20 cm	30 cm	50 cm	100 cm
1	15.3	16.8	17.0	17.1	17.0	18.2	18.2
2	-	-	-	-	-	-	-
3	-	-	-	-	-	-	-
4	17.1	16.3	16.6	16.4	16.5	17.2	17.9
5	15.3	15.0	15.7	15.9	16.7	16.9	17.7
6	16.5	16.3	16.7	16.5	16.8	16.9	17.5
7	13.2	13.8	15.4	15.8	16.4	16.9	17.5
8	12.3	12.6	14.0	14.6	15.6	16.7	17.3
9	-	-	-	-	-	-	-
10	-	-	-	-	-	-	-
11	11.3	12.4	12.7	12.8	13.9	15.2	16.8
12	10.2	10.9	12.1	12.3	13.4	14.9	16.6
13	9.8	10.8	11.8	11.8	12.9	14.5	16.4
14	8.4	9.2	11.3	11.4	12.6	14.2	16.2
15	7.7	8.5	9.9	10.2	11.9	13.9	15.9
16	-	-	-	-	-	-	-
17	-	-	-	-	-	-	-
18	13.1	12.5	12.5	12.2	12.3	13.2	14.3
19	11.5	11.1	11.9	12.1	12.7	12.3	15.0
20	11.7	11.4	11.9	11.9	12.4	13.2	14.9
21	13.3	12.4	11.6	11.5	12.4	13.1	14.8
22	13.4	12.7	12.6	12.4	12.6	13.2	14.8
23	-	-	-	-	-	-	-
24	-	-	-	-	-	-	-
25	9.5	9.6	10.6	10.9	11.8	13.2	14.6
26	7.9	8.9	9.8	10.0	11.4	12.8	14.5
27	9.1	9.0	10.1	10.2	11.0	12.4	14.4
28	9.1	8.9	9.7	10.1	10.8	11.9	14.2
29	9.4	9.0	9.6	9.6	10.4	11.9	14.2
30	-	-	-	-	-	-	-
31	-	-	-	-	-	-	-
Mes	11.7	11.8	12.5	12.6	13.4	14.4	15.9
Min	7.7	8.5	9.6	9.6	10.4	11.9	14.2
Max	17.1	16.8	17.0	17.1	17.0	18.2	18.2
Std	2.8	2.6	2.4	2.4	2.2	2.0	1.4

Dita	XI						
	2 cm	5 cm	10 cm	20 cm	30 cm	50 cm	100 cm
1	8.9	8.7	9.1	9.4	10.3	11.2	13.6
2	10.1	9.8	10.0	9.9	10.3	11.2	13.4
3	10.2	10.0	10.4	10.2	10.5	11.4	13.4
4	13.9	12.9	12.1	11.6	11.3	11.3	13.2
5	13.4	12.9	12.5	12.2	11.9	11.9	13.3
6	-	-	-	-	-	-	-
7	-	-	-	-	-	-	-
8	10.9	11.2	11.6	11.6	12.0	12.4	13.3
9	9.3	10.2	10.9	11.2	11.8	12.4	13.3
10	9.2	9.9	10.5	10.8	11.4	12.1	13.5
11	9.0	9.6	10.4	10.5	11.1	11.9	13.3
12	7.8	8.4	9.6	9.7	10.5	11.8	13.2
13	-	-	-	-	-	-	-
14	-	-	-	-	-	-	-
15	-	-	-	-	-	-	-
16	-	-	-	-	-	-	-
17	-	-	-	-	-	10.4	12.5
18	-	-	-	-	-	-	-
19	-	-	-	-	-	-	-
20	-	-	-	-	-	-	-
21	-	-	-	-	-	-	-
22	-	-	-	-	-	10.1	12.1
23	-	-	-	-	-	10.0	12.0
24	-	-	-	-	-	10.0	11.8
25	-	-	-	-	-	9.8	11.8
26	-	-	-	-	-	9.8	10.7
27	-	-	-	-	-	-	-
28	-	-	-	-	-	-	-
29	-	-	-	-	-	-	-
30	-	-	-	-	-	9.5	11.9
31							
Mes	10.3	10.3	10.7	10.7	11.1	11.0	12.7
Min	7.8	8.4	9.1	9.4	10.3	9.5	10.7
Max	13.9	12.9	12.5	12.2	12.0	12.4	13.6
Std	2.0	1.5	1.1	0.9	0.7	1.0	0.8

Dita	XII						
	2 cm	5 cm	10 cm	20 cm	30 cm	50 cm	100 cm
1	-	-	-	-	-	9.1	11.3
2	-	-	-	-	-	8.5	11.2
3	-	-	-	-	-	8.3	11.0
4	-	-	-	-	-	-	-
5	-	-	-	-	-	-	-
6	-	-	-	-	-	8.1	10.6
7	-	-	-	-	-	8.1	10.4
8	-	-	-	-	-	7.8	10.3
9	-	-	-	-	-	7.4	10.1
10	-	-	-	-	-	7.2	10.0
11	-	-	-	-	-	-	-
12	-	-	-	-	-	-	-
13	-	-	-	-	-	-	-
14	2.0	2.8	3.9	4.1	5.2	6.8	9.5
15	2.0	2.8	3.8	3.9	4.9	6.4	9.4
16	2.8	3.0	3.8	4.0	4.9	6.4	9.3
17	3.7	3.8	4.4	4.5	5.1	6.4	8.9
18	-	-	-	-	-	-	-
19	-	-	-	-	-	-	-
20	1.8	2.5	3.4	3.7	4.7	5.9	8.7
21	0.9	1.8	3.0	3.3	4.3	5.9	8.6
22	-0.8	1.1	2.5	2.8	4.1	5.6	8.5
23	-1.1	0.4	1.9	2.2	3.5	5.4	8.4
24	-0.3	0.4	1.7	2.0	3.2	4.9	8.2
25	-	-	-	-	-	-	-
26	-	-	-	-	-	-	-
27	-	-	-	-	-	-	-
28	4.6	4.5	4.6	4.5	4.9	5.5	7.7
29	5.4	5.0	5.1	5.0	5.3	5.8	7.6
30	5.0	5.1	5.3	5.3	5.5	5.9	7.7
31	4.7	4.1	4.5	4.6	5.4	5.9	7.7
Mes	2.4	2.9	3.7	3.8	4.7	6.7	9.3
Min	-1.1	0.4	1.7	2.0	3.2	4.9	7.6
Max	5.4	5.1	5.3	5.3	5.5	9.1	11.3
Std	2.2	1.6	1.2	1.0	0.7	1.2	1.2

7 Hidrologjia

7.1 Rrjeti hidrologjik i Kosovës

Lumenjtë e Kosovës derdhen në Detin Adriatik (Drini i Bardhë, duke përfshirë Bistrica Pejë, Bistrica Deçan, Bistrica Prizren, Klina, Istog, Mirusha, Toplluha dhe Plava), Deti i Zi (Ibri duke përfshirë lumenjtë Sitnica, Llap dhe Drenica, Morava Binçes duke përfshirë lumin Kriva Reka) dhe Detin Egje (Lepenci me lumin kryesor Nerodime).

Rrjeti i stacioneve hidrologjike ka shpërndarje të tillë që siguron një mbulueshmëri të mirë të të gjitha pellgjeve lumore të lartepermendura dhe përbëhet nga 27 stacione te monitorimit te rregullt dhe 3 stacione te monitorimit me interes te veqant, për studimin e fisibilitetit për ndërtimin e digave në hidrosistemin Kike - Kremenate. Stacionet janë të pajisura me sensorë automatikë presioni dhe lata për regjistrimin e nivelit të ujit (shih tabelën 7.1 dhe figura 7.1). dhe lata. Nëntë (9) nga stacionet e rrjetit te monitorimit te rregullt dhe tri stacione nga monitorimi i veqant lejojnë një qasje në të dhëna në kohë reale nëpërmjet GPRS nga një server qendror. Të dhënat e këtyre stacioneve online janë regjistruar në intervale prej 15 minutash, ndërsa të dhënat e 18 stacioneve të tjera në rrjetin e monitorimit regjistrohen në intervale 60 minutëshe. Të dhënat më të fundit nga stacionet online janë publikuar në web faqën e Institutit Hidrometeorologjik shih linkun: http://ihmk-rks.net. Ky rrjetë ka pësuar dëme nga vërshimet e fundit në janar të vitit 2021, duke lënë jashtë funksionit stacionin në Konqul, Berkove dhe Erenik, si dhe devijimin e pozicionimit të disa latave.

Tabelë 7.1: Stacionet funksionale hidrometrike gjatë 2021

Nr	Pellgu	Stacioni	Lumi	Gjerësia gjeografike	Gjatësia gjeografike	Lartësia mbidetare (m lmd)
1	Drini Bardhë	Grykë	Bistrica Pejës	42° 39' 42.30"	20° 15' 04.39"	581
2	Drini Bardhë	Prizren	Bistrica Prizrenit	42° 11' 39.48"	20° 46' 26.05"	525
3	Drini Bardhë	Drelaj	Bistrica Pejës	42° 42' 01.61"	20° 08' 31.42"	965
4	Drini Bardhë	Klinë	Lumi Klina	42° 36' 54.60"	20° 34' 38.48"	380
5	Drini Bardhë	Mirushë	Lumi Mirusha	42° 31' 18.42"	20° 33' 51.94"	366
6	Drini Bardhë	Këpuz	Drini Bardhë	42° 30' 25.38"	20° 31' 50.78"	355
7	Drini Bardhë	Gjonaj	Drini Bardhë	42° 15' 15.39"	20° 38' 57.83"	306
8	Ibri	Lluzhan	Llapi	42° 49' 10.89"	21° 10' 05.46"	565
9	Ibri	Drenas	Lumi Drenica	42° 37' 01.13"	20° 53' 59.00"	573
10	Ibri	Nedakovc	Lumi Sitnica	42° 47' 52.97"	20° 59' 24.77"	517
11	Ibri	Vragoli	Lumi Sitnica	42° 36' 32.51"	21° 03' 42.16"	536
12	Ibri	Lipjan	Lumi Sitnica	42° 30' 57.36"	21° 06' 25.91"	546
13	Ibri	Mitrovicë	Lumi Iber	42° 52' 03.60"	20° 49' 10.70"	540
14	Ibri	Leposaviç	Lumi Iber	43° 05' 50.75"	20° 47' 58.13"	456
15	Lepenci	Brod	Lepenci	42° 16' 21.83"	21° 08' 00.56"	634
16	Lepenci	Hani i Elezit	Lepenci	42° 08' 29.22"	21° 17' 49.74"	354
17	Lepenci	Kaçanik	Lumi Nerodime	42° 13' 45.62"	21° 15' 23.98"	478
18	Morava e Binçes	Viti	Morava e Binçes	42° 19' 04.16"	21° 21' 34.12"	506
19	Morava e Binçes	Konçul	Lumi Kriva Reka	42° 29' 42.20"	21° 40' 00.04"	428
20	Morava e Binçes	Domorovcë	Lumi Kriva Reka	42° 30' 36.55"	21° 37' 55.56"	429
21	Morava e Binçes	Hajnoc	Lumi Kremenatë	42° 38' 29.66"	21° 31' 42.88"	527
22	Morava e Binçes	Hogosht	Lumi Hogosht	42° 38' 24.03"	21° 38' 36.93"	562
23	Morava e Binçes	Shipashnicë	Lumi Desivojcë	42° 36' 17.60"	21° 40' 08.37"	525

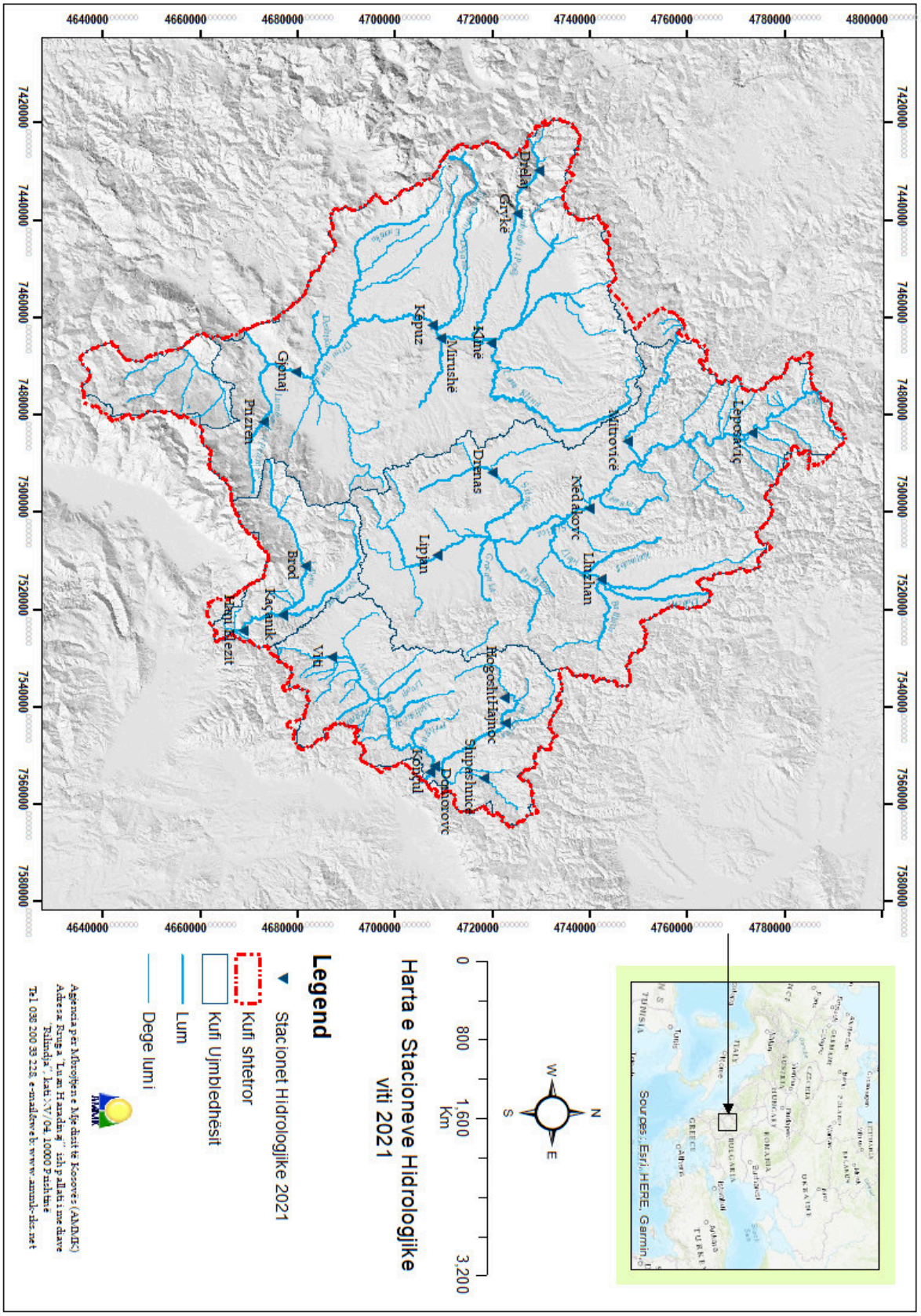

Figurë 7.1: Rrjeti i stacioneve hidrologjike në Kosovë

8 Të dhënat hidrologjike 2021 Nivelet

8.1 Brod

Niveli i ujit (cm):	2021	Lartësia mbidetare e st.:	642 m lmd
Pellgu i lumit:	Lepenci	Distanca nga grykëderdhja:	45 km
Emri i lumit:	Lepenc	Zona ujëmbledhëse:	241 km^2

Dita	I	II	III	IV	V	VI	VII	VIII	IX	X	XI	XII
1	37	57	48	41	49	43	36	31	34	35	41	41
2	37	55	44	42	54	43	37	32	34	35	40	40
3	36	48	41	42	56	43	37	31	33	35	37	40
4	35	52	42	44	51	42	36	31	33	34	37	40
5	36	51	40	42	47	42	35	31	33	34	37	39
6	37	53	37	42	47	42	35	31	32	40	37	43
7	35	52	38	44	46	44	37	33	32	43	37	46
8	49	57	37	44	47	43	35	31	32	39	37	44
9	57	56	36	42	46	43	34	31	32	38	38	44
10	50	59	37	41	46	43	34	31	33	39	38	46
11	125	49	37	41	46	43	34	33	32	45	38	46
12	77	49	38	41	47	44	33	39	32	43	38	47
13	57	45	38	41	47	43	32	39	31	41	39	45
14	49	45	42	43	47	42	33	39	32	42	39	43
15	47	45	37	43	46	41	31	38	32	47	38	43
16	45	45	37	46	45	40	33	34	32	47	38	42
17	44	45	35	42	44	41	35	31	32	44	37	41
18	42	46	35	41	45	40	36	33	33	43	37	41
19	42	44	35	41	45	47	36	33	33	42	37	41
20	42	44	35	41	45	45	36	33	34	42	37	42
21	42	45	36	39	45	43	35	33	34	41	38	44
22	42	50	43	45	44	40	34	31	35	40	37	42
23	42	53	37	42	43	39	34	32	34	40	38	41
24	44	52	36	41	44	38	33	33	35	41	37	43
25	44	53	36	41	46	38	33	32	34	42	38	42
26	46	55	36	40	47	38	32	33	33	41	38	42
27	44	54	37	42	47	38	33	33	33	41	38	40
28	43	48	39	43	46	37	32	33	33	44	38	41
29	45		42	44	45	36	33	34	33	42	53	42
30	62		42	46	45	36	32	34	34	43	43	41
31	58		42		45		34	33		42		41
Dita	5	19+	19	21+	23	30	15+	3+	13	5	4+	3+
Min	33	39	32	37	40	33	28	27	28	31	35	38
Mes	48	50	39	42	47	41	34	33	33	41	39	42
Max	163	104	63	63	71	67	47	51	42	59	71	52
Dita	11	4	4	16	4	19	14	16	25	29+	29	22+

Ditë të barabarta ose që bien nën vlerat e treguara:

Dita	Vlerë	Dita	Vlerë	Dita	Vlerë	Dita	Vlerë	Dita	Vlerë
365	125	356	56	183	41	60	34	8	31
364	77	350	53	150	38	50	33	7	31
363	62	340	50	130	37	40	33	6	31
362	59	330	47	120	37	30	33	5	31
361	58	320	47	110	37	25	32	4	31
360	57	300	45	100	36	20	32	3	31
359	57	270	44	90	35	15	32	2	31
358	57	240	43	80	35	10	31	1	31
357	57	210	42	70	34	9	31		

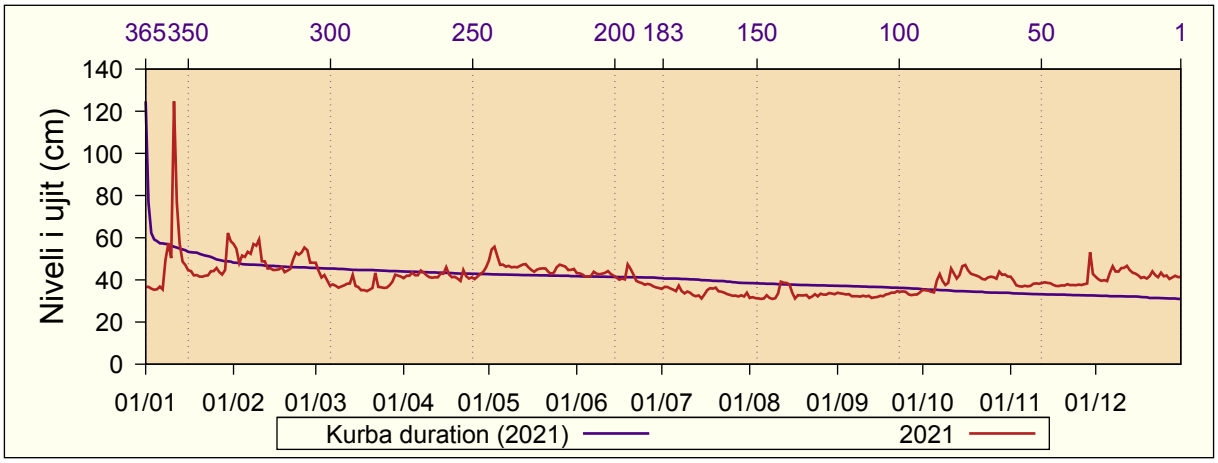

8.2 Drelaj

Niveli i ujit (cm): 2021
Pellgu i lumit: Drini i Bardhë
Emri i lumit: Bistrica e Pejës

Lartësia mbidetare e st.: 965 m lmd
Distanca nga grykëderdhja: 41 km
Zona ujëmbledhëse: 120 km^2

Dita	I	II	III	IV	V	VI	VII	VIII	IX	X	XI	XII
1	79	73	76	76	141	82	50	33	33	36	38	45
2	71	72	73	86	161	78	48	33	32	36	38	43
3	66	72	71	99	146	77	48	33	32	35	37	58
4	63	72	72	97	125	81	46	33	32	35	37	56
5	61	74	72	85	117	83	46	32	32	35	37	51
6	60	77	70	80	113	88	44	33	32	34	37	70
7	62	82	67	79	113	93	44	32	31	35	36	57
8	68	117	65	73	113	92	43	32	32	40	36	51
9	89	119	64	69	109	90	45	32	31	39	36	56
10	80	111	63	68	110	88	44	31	32	38	37	72
11	121	133	60	68	119	86	44	32	32	44	37	60
12	102	112	58	71	122	82	43	33	31	45	36	54
13	87	95	58	82	118	81	41	33	31	41	37	50
14	80	86	61	85	111	78	41	32	32	39	36	48
15	75	79	64	79	105	73	40	32	32	40	36	46
16	71	75	62	74	102	72	39	32	31	40	35	45
17	68	71	60	72	104	71	39	32	31	41	36	44
18	66	67	59	69	105	72	43	32	32	44	35	45
19	63	64	57	68	102	74	43	32	33	42	36	44
20	61	61	56	66	100	76	41	32	32	42	35	44
21	59	60	56	67	95	75	39	32	33	40	37	44
22	59	60	56	68	92	74	39	31	35	40	36	43
23	64	62	54	74	96	70	37	31	35	40	35	43
24	68	65	53	76	108	66	37	31	35	44	35	42
25	74	69	52	78	114	64	36	33	34	43	36	42
26	70	74	52	84	114	62	37	35	34	42	36	50
27	65	79	54	91	108	58	36	32	33	41	47	74
28	63	80	59	102	101	55	35	33	33	40	54	74
29	60		64	115	94	53	34	35	33	40	62	64
30	62		68	130	92	52	34	34	33	39	50	59
31	64		69		85		34	33		39		56
Dita	21+	21+	25+	20	31	30	30+	10+	17	7	9+	24+
Min	57	58	50	63	80	49	31	28	28	32	33	40
Mes	71	81	62	81	111	75	41	32	32	40	39	53
Max	134	142	79	145	177	97	54	38	38	48	67	85
Dita	11	11	1	30	2	7+	1	26	22	12	29	27

Ditë të barabarta ose që bien nën vlerat e treguara:

Dita	Vlerë	Dita	Vlerë	Dita	Vlerë	Dita	Vlerë	Dita	Vlerë
365	161	356	119	183	56	60	34	8	31
364	146	350	114	150	44	50	33	7	31
363	141	340	108	130	42	40	33	6	31
362	133	330	99	120	40	30	32	5	31
361	130	320	91	110	39	25	32	4	31
360	125	300	80	100	37	20	32	3	31
359	122	270	73	90	36	15	32	2	31
358	121	240	68	80	36	10	31	1	31
357	119	210	62	70	35	9	31		

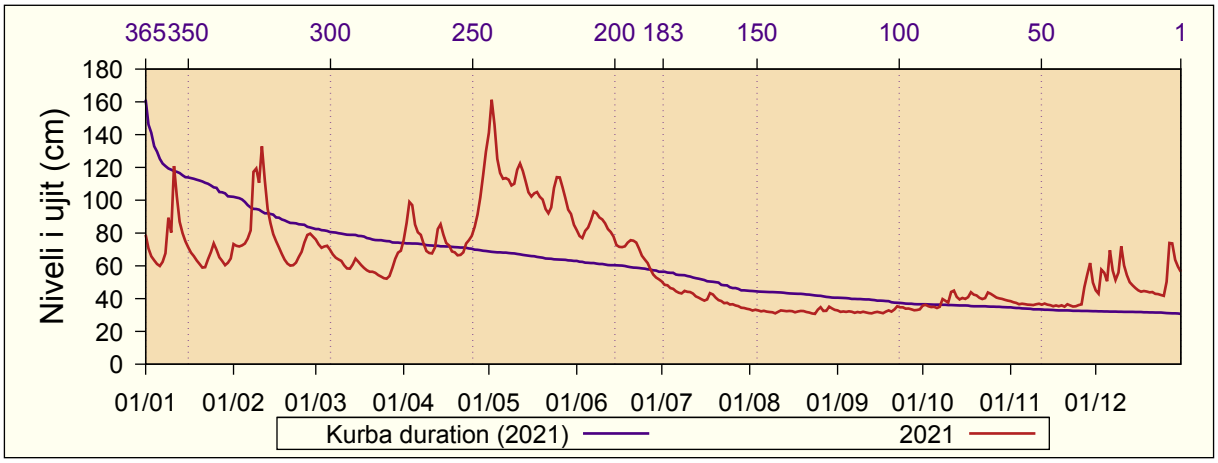

8.3 Drenas

Niveli i ujit (cm): 2021
Pellgu i lumit: Ibri
Emri i lumit: Drenica

Lartësia mbidetare e st.: 573 m lmd
Distanca nga grykëderdhja: 21.2 km
Zona ujëmbledhëse: 326.3 km^2

Dita	I	II	III	IV	V	VI	VII	VIII	IX	X	XI	XII
1	61	174	84	96	79	70	63	60	60	61	58	69
2	43	137	82	94	77	68	64	59	60	59	58	64
3	36	117	81	95	76	67	64	59	59	58	58	65
4	37	105	81	167	76	67	63	59	59	58	58	72
5	38	99	80	131	75	66	63	60	59	59	58	65
6	34	95	82	113	74	68	63	60	60	58	58	131
7	71	92	81	114	74	73	62	60	60	59	59	110
8	245	95	80	124	74	71	62	60	59	62	59	80
9	184	104	79	114	73	69	63	59	59	61	59	71
10	138	114	82	105	72	69	64	59	59	60	59	78
11	266	234	83	99	71	71	64	59	58	64	59	75
12	156	138	83	95	71	74	63	59	58	64	59	107
13	123	109	81	92	71	73	62	60	58	60	59	91
14	109	102	81	94	72	69	62	60	59	59	59	77
15	100	98	85	91	72	68	61	60	58	61	59	72
16	96	95	88	87	72	66	62	60	58	62	59	69
17	92	93	84	87	71	66	65	60	58	60	59	68
18	89	94	83	88	70	74	68	60	59	59	58	67
19	86	101	82	91	69	71	69	61	58	59	58	66
20	87	113	82	118	73	71	69	61	59	59	58	65
21	89	118	85	105	74	68	66	60	59	59	58	63
22	96	101	92	92	70	67	64	59	59	59	58	62
23	103	95	96	107	69	66	63	60	58	58	59	61
24	119	91	100	100	68	66	62	59	58	58	59	60
25	195	88	107	91	68	65	62	61	58	58	59	60
26	227	87	117	87	68	65	61	61	59	58	60	61
27	147	86	129	85	68	65	61	60	58	58	65	61
28	120	84	133	83	71	63	61	60	58	58	64	62
29	127		124	81	70	63	61	61	59	58	76	61
30	222		112	79	69	64	60	60	59	57	84	62
31	148		103		70		60	60		57		61
Dita	4+	28	8	30	27	28+	15+	24	27	26	4+	24
Min	32	82	77	76	65	61	58	56	55	55	55	57
Mes	119	109	92	100	72	68	63	60	59	59	60	72
Max	301	265	147	199	80	83	71	64	63	69	93	187
Dita	11	11	27	4	1+	18	19+	18+	7	11	30	6

Ditë të barabarta ose që bien nën vlerat e treguara:

Dita	Vlerë	Dita	Vlerë	Dita	Vlerë	Dita	Vlerë	Dita	Vlerë
365	266	356	156	183	67	60	59	8	58
364	245	350	133	150	63	50	59	7	57
363	234	340	118	130	61	40	58	6	57
362	227	330	110	120	61	30	58	5	43
361	222	320	103	110	60	25	58	4	38
360	195	300	95	100	60	20	58	3	37
359	184	270	84	90	60	15	58	2	36
358	174	240	76	80	59	10	58	1	34
357	167	210	70	70	59	9	58		

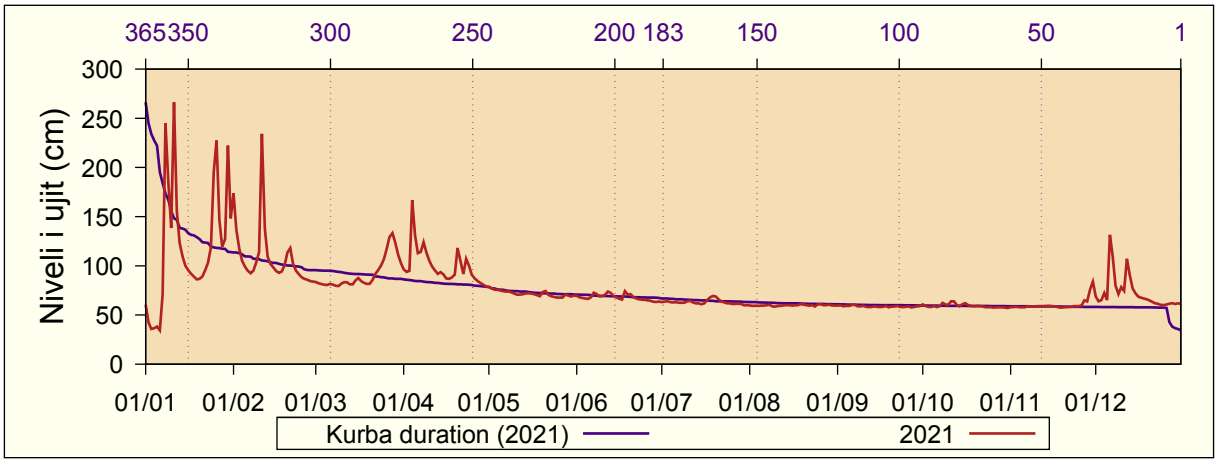

8.4 Domarovc

Niveli i ujit (cm):	2021	Lartësia mbidetare e st.:	429 m lmd
Pellgu i lumit:	Morava e Binçës	Distanca nga grykëderdhja:	0.5 km
Emri i lumit:	Kriva Reka	Zona ujëmbledhëse:	612.5 km^2

Dita	I	II	III	IV	V	VI	VII	VIII	IX	X	XI	XII
1	112	203	145	171	126	117	90	65	53	65	73	97
2	114	198	143	166	126	116	88	62	54	66	73	93
3	112	187	142	160	123	110	88	60	57	67	73	90
4	118	177	139	162	122	108	87	60	57	69	72	94
5	133	169	137	162	122	106	85	60	57	69	71	93
6	125	163	136	157	123	106	85	60	58	67	71	91
7	123	158	135	155	121	110	83	59	57	67	71	113
8	170	153	134	154	121	111	82	58	56	73	71	107
9	207	150	131	151	123	106	81	57	54	77	71	101
10	183	150	134	146	120	105	80	56	55	79	72	111
11	439	163	133	141	118	109	79	54	54	83	72	118
12	260	179	132	136	117	106	78	53	56	94	73	153
13	188	168	132	134	119	108	77	51	55	86	73	128
14	179	163	132	137	119	109	78	49	54	80	73	115
15	168	162	132	139	119	106	79	48	53	86	72	107
16	159	157	141	138	119	102	81	47	53	96	71	103
17	153	156	139	136	118	98	89	49	49	90	71	101
18	148	152	138	142	116	96	89	48	50	85	70	102
19	141	152	139	143	114	98	92	52	50	81	70	101
20	142	156	142	150	118	98	88	52	50	80	70	101
21	140	171	148	148	122	96	84	51	52	79	71	101
22	138	169	153	144	118	95	79	52	58	77	72	99
23	145	164	150	152	114	91	75	51	61	77	71	99
24	169	158	147	153	110	90	72	50	66	77	71	100
25	173	154	148	146	108	91	73	50	67	78	71	100
26	188	151	155	138	107	92	72	48	67	77	71	101
27	180	148	175	135	107	91	72	48	67	77	72	103
28	167	146	190	133	131	92	72	48	64	76	73	115
29	161		193	130	121	92	72	48	63	76	83	112
30	197		187	125	115	91	69	50	63	75	100	114
31	196		180		115		67	52		74		112
Dita	1+	28	14+	30	26+	23+	31	16	11+	1	19+	3+
Min	111	143	129	122	106	89	64	43	46	63	69	89
Mes	169	163	147	146	118	102	80	53	57	77	73	106
Max	598	214	204	177	152	118	97	68	72	99	103	169
Dita	11	1	29	1	28	1+	17+	1	26	12+	30	12

Ditë të barabarta ose që bien nën vlerat e treguara:

Dita	Vlerë	Dita	Vlerë	Dita	Vlerë	Dita	Vlerë	Dita	Vlerë
365	439	356	188	183	101	60	66	8	49
364	260	350	180	150	90	50	60	7	48
363	207	340	169	130	81	40	57	6	48
362	203	330	162	120	78	30	54	5	48
361	198	320	156	110	76	25	53	4	48
360	197	300	148	100	73	20	52	3	48
359	196	270	137	90	72	15	50	2	48
358	193	240	122	80	71	10	49	1	47
357	190	210	112	70	69	9	49		

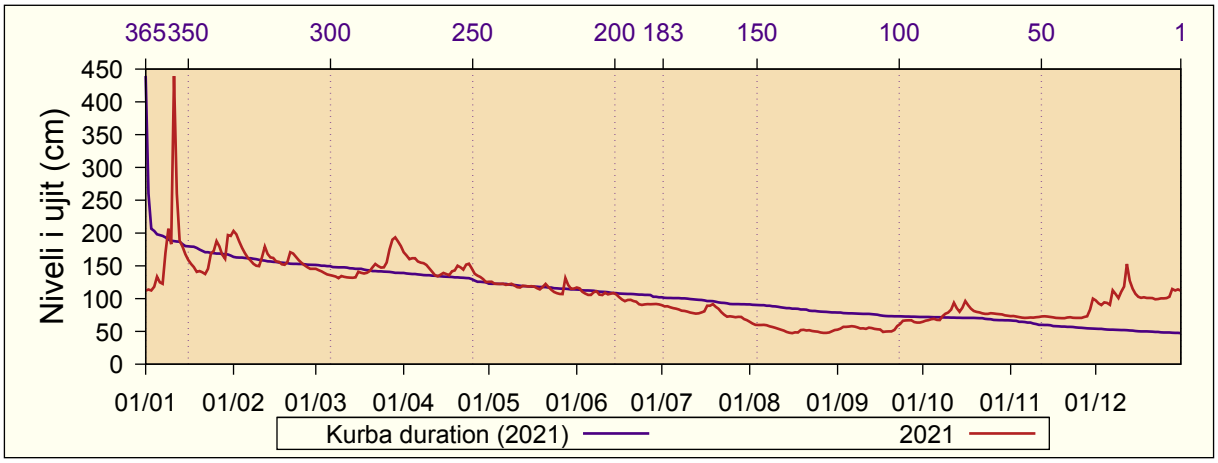

8.5 Gjonaj

Niveli i ujit (cm): 2021
Pellgu i lumit: Drini i Bardhë
Emri i lumit: Drini i Bardhë

Lartësia mbidetare e st.: 306 m lmd
Distanca nga grykëderdhja: 14.6 km
Zona ujëmbledhëse: 3951 km^2

Dita	I	II	III	IV	V	VI	VII	VIII	IX	X	XI	XII
1	500	480	367	257	-	-	175	148	153	158	161	216
2	353	459	366	257	-	-	173	148	153	154	162	196
3	290	400	356	266	-	-	173	147	152	152	162	207
4	275	346	342	339	-	-	170	147	151	151	162	249
5	270	313	324	386	-	-	170	146	150	151	160	226
6	256	295	307	362	-	-	169	145	150	150	160	305
7	310	281	294	366	-	-	167	147	150	150	160	398
8	476	281	282	387	-	-	165	146	150	150	160	302
9	668	317	272	384	-	-	163	145	150	154	159	251
10	495	377	272	369	-	-	167	144	149	162	159	281
11	706	477	267	363	-	-	167	145	149	165	159	280
12	660	579	258	360	-	-	164	146	148	187	158	330
13	425	458	248	360	-	-	160	146	148	192	158	303
14	348	420	242	359	-	-	157	145	148	183	158	255
15	312	414	250	351	-	-	156	144	147	176	158	235
16	288	406	261	341	-	-	156	144	147	177	157	223
17	271	401	259	334	-	-	157	144	149	176	157	215
18	259	392	251	327	-	-	168	143	150	173	156	210
19	249	385	243	323	-	-	172	146	148	172	156	205
20	242	382	236	328	-	-	172	145	153	171	156	202
21	239	373	236	327	-	-	169	142	150	170	156	198
22	251	371	265	316	-	334	166	144	151	168	156	195
23	284	359	281	318	-	315	165	144	150	168	157	192
24	292	352	265	335	-	294	162	144	150	168	157	190
25	418	348	257	346	-	271	160	143	150	167	156	189
26	570	347	256	355	-	250	157	146	150	166	158	196
27	520	350	255	362	-	233	156	150	150	165	177	233
28	356	355	260	368	-	213	155	149	150	164	194	235
29	308		261	374	-	191	153	151	151	163	233	223
30	342		259	387	-	179	151	154	151	162	258	214
31	388		257		-		149	153		161		207
Dita	21	8	20+	1+	-	30	31	18+	15+	6+	25+	25
Min	239	275	230	254	-	176	149	137	146	149	155	188
Mes	375	383	276	344	-	253	163	146	150	165	166	237
Max	791	601	372	399	-	343	177	154	157	196	274	432
Dita	11	12	1+	5	-	22	1	29+	1	12+	30	7

Ditë të barabarta ose që bien nën vlerat e treguara:

Dita	Vlerë	Dita	Vlerë	Dita	Vlerë	Dita	Vlerë	Dita	Vlerë
365	706	356	477	183	169	60	144	8	-
364	668	350	418	150	159	50	-	7	-
363	660	340	386	130	156	40	-	6	-
362	579	330	367	120	153	30	-	5	-
361	570	320	356	110	151	25	-	4	-
360	520	300	330	100	150	20	-	3	-
359	500	270	280	90	150	15	-	2	-
358	495	240	250	80	148	10	-	1	-
357	480	210	196	70	146	9	-		

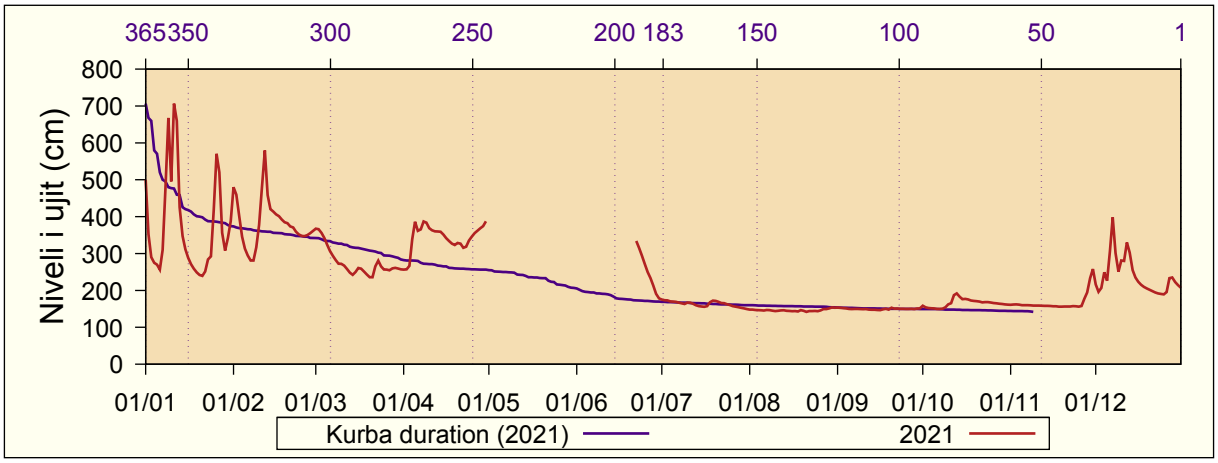

8.6 Grykë e Rugovës

Niveli i ujit (cm): 2021
Pellgu i lumit: Drini i Bardhë
Emri i lumit: Bistrica e Pejës

Lartësia mbidetare e st.: 581 m lmd
Distanca nga grykëderdhja: 31.4 km
Zona ujëmbledhëse: 264 km^2

Dita	I	II	III	IV	V	VI	VII	VIII	IX	X	XI	XII
1	117	98	95	81	142	102	70	49	49	49	52	60
2	105	95	90	97	159	97	68	48	49	48	52	58
3	99	93	88	119	144	96	67	48	48	47	52	71
4	96	93	89	117	131	99	65	47	48	47	52	74
5	94	95	89	107	127	101	64	47	48	46	52	68
6	91	97	87	102	124	105	63	47	48	46	52	98
7	93	101	83	100	125	109	62	47	48	49	51	81
8	95	122	81	94	123	109	61	46	47	59	51	72
9	114	125	80	90	120	107	64	46	47	58	51	73
10	105	123	77	88	121	106	63	45	47	55	51	92
11	130	136	74	87	126	105	61	46	47	70	50	81
12	122	126	73	90	129	100	61	47	47	67	50	75
13	110	117	74	102	127	98	59	45	47	60	50	69
14	100	108	75	104	123	96	58	45	47	56	50	66
15	92	101	78	97	121	91	57	44	47	57	50	64
16	88	96	75	91	118	90	57	44	47	59	50	62
17	84	93	72	88	120	90	56	46	47	59	50	61
18	81	90	70	85	120	91	60	49	47	60	50	60
19	79	86	69	84	119	93	60	50	48	58	50	59
20	78	85	67	84	118	94	58	49	47	57	50	59
21	77	82	66	83	113	94	56	49	48	55	50	58
22	78	81	65	84	111	93	55	49	49	54	50	56
23	81	82	63	88	114	89	54	48	48	55	50	56
24	86	84	62	91	122	85	54	48	47	57	50	56
25	92	88	61	93	126	83	53	50	47	56	49	57
26	88	93	60	99	125	80	52	52	47	55	50	63
27	83	98	62	108	122	78	52	50	46	54	60	86
28	80	99	66	119	119	75	51	49	46	53	66	89
29	79		70	128	113	73	51	52	47	53	76	79
30	82		73	136	110	71	50	51	47	53	66	76
31	87		74		105		49	50		52		73
Dita	21	22	26	1	31	30	30+	14+	15+	4+	18+	22
Min	75	80	58	77	102	69	49	44	46	46	49	55
Mes	93	100	75	98	123	93	58	48	47	55	53	69
Max	139	152	97	150	172	114	80	54	50	74	81	105
Dita	11	11	1	30	2	7	9	26	22+	11	29	6

Ditë të barabarta ose që bien nën vlerat e treguara:

Dita	Vlerë	Dita	Vlerë	Dita	Vlerë	Dita	Vlerë	Dita	Vlerë
365	159	356	127	183	71	60	49	8	46
364	144	350	125	150	61	50	48	7	46
363	142	340	121	130	58	40	48	6	46
362	136	330	118	120	56	30	47	5	45
361	136	320	110	110	55	25	47	4	45
360	131	300	100	100	52	20	47	3	45
359	130	270	93	90	51	15	47	2	44
358	129	240	87	80	50	10	46	1	44
357	128	210	80	70	50	9	46		

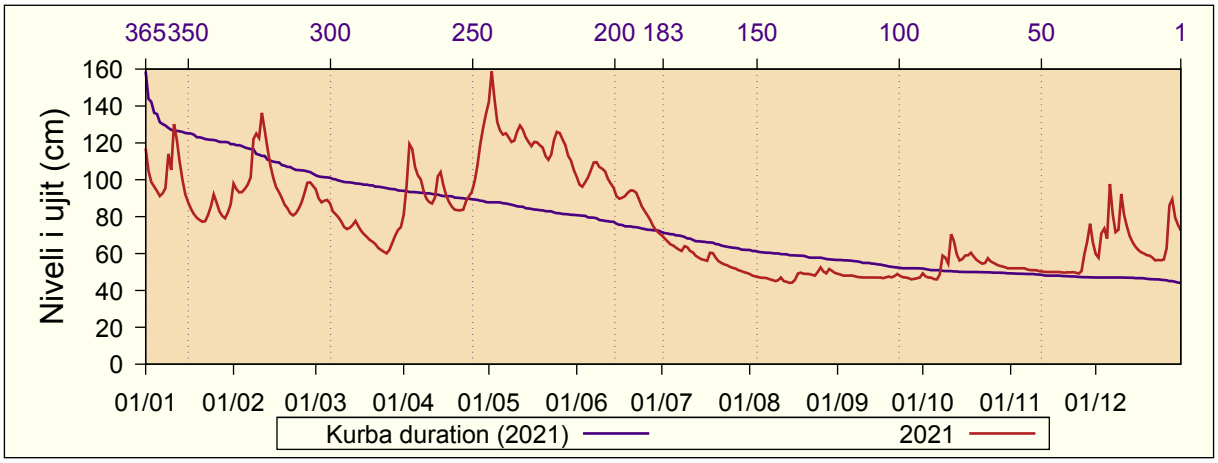

8.7 Hani i Elezit

Niveli i ujit (cm):	2021	Lartësia mbidetare e st.:	376 m lmd
Pellgu i lumit:	Lepenci	Distanca nga grykëderdhja:	21.7 km
Emri i lumit:	Lepenc	Zona ujëmbledhëse:	620.2 km^2

Dita	I	II	III	IV	V	VI	VII	VIII	IX	X	XI	XII
1	70	121	86	109	109	87	65	58	64	71	52	68
2	67	113	84	107	114	85	64	59	64	67	52	64
3	67	106	83	107	114	82	65	60	63	65	52	64
4	71	101	82	111	107	82	63	61	62	65	51	65
5	71	97	81	111	105	82	62	62	61	65	50	61
6	68	94	82	109	102	82	63	62	61	65	51	72
7	69	93	79	111	100	86	61	64	61	69	50	89
8	100	95	79	109	98	89	61	63	60	83	50	76
9	128	96	78	107	96	86	60	64	61	82	49	73
10	111	96	81	105	95	85	60	64	61	82	49	86
11	206	114	80	104	96	84	61	63	62	85	49	93
12	148	119	79	105	98	84	61	63	60	74	49	99
13	123	105	80	106	97	85	59	63	61	64	49	83
14	104	99	81	104	101	84	57	63	60	66	49	74
15	95	96	84	101	95	82	58	62	60	80	49	69
16	89	92	84	98	94	81	59	62	60	89	49	67
17	83	90	81	97	92	80	67	62	60	78	48	66
18	80	91	79	96	94	84	76	60	61	71	49	65
19	76	92	79	96	93	85	76	60	64	67	49	62
20	75	94	78	96	96	88	70	60	69	65	49	61
21	75	101	82	94	99	86	67	60	67	61	49	60
22	76	98	87	91	94	86	65	62	67	59	49	58
23	81	95	87	96	92	84	64	62	65	58	48	57
24	88	95	86	95	92	81	63	63	63	59	49	57
25	111	93	89	95	97	79	62	64	63	57	48	57
26	105	92	96	95	98	77	62	65	62	56	51	59
27	100	91	105	97	96	75	61	68	62	56	53	66
28	92	89	112	99	95	74	60	67	62	55	54	71
29	89		116	102	91	71	58	65	63	54	81	69
30	127		114	106	89	67	57	67	64	53	82	72
31	122		111		87		56	65		53		70
Dita	2+	10+	9+	22	31	30	30+	1	14+	29	1	22+
Min	65	84	77	82	79	61	54	54	58	46	46	52
Mes	96	98	87	102	98	82	63	63	62	67	52	69
Max	255	132	124	115	120	103	88	70	77	101	94	108
Dita	11	11	29	4	3	19	18	27+	20	11	30	12

Ditë të barabarta ose që bien nën vlerat e treguara:

Dita	Vlerë	Dita	Vlerë	Dita	Vlerë	Dita	Vlerë	Dita	Vlerë
365	206	356	114	183	76	60	60	8	49
364	148	350	111	150	67	50	59	7	49
363	128	340	107	130	65	40	57	6	49
362	127	330	105	120	64	30	54	5	49
361	123	320	101	110	63	25	52	4	49
360	122	300	96	100	63	20	50	3	48
359	121	270	93	90	62	15	49	2	48
358	119	240	86	80	61	10	49	1	48
357	116	210	82	70	61	9	49		

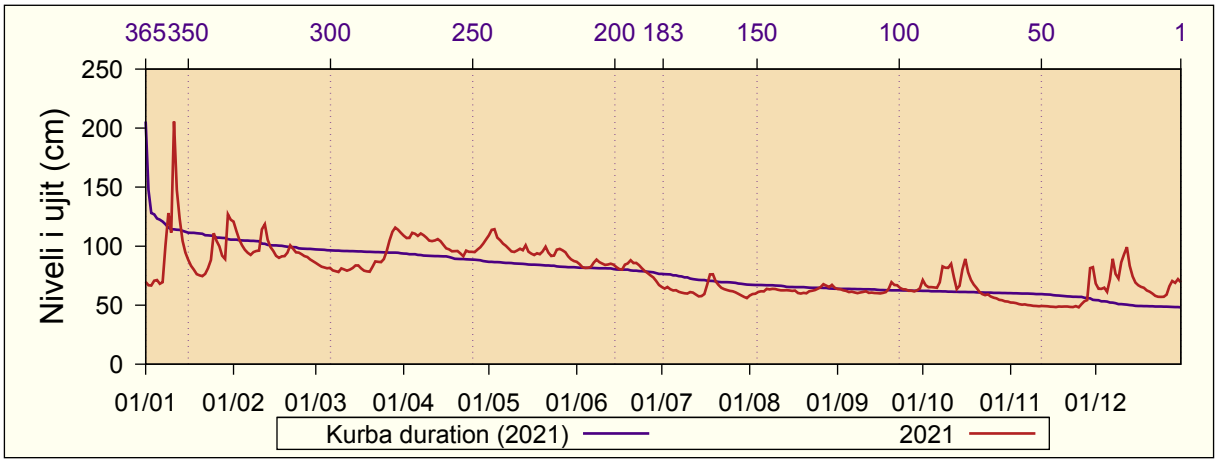

8.8 Kaçanik

Niveli i ujit (cm): 2021
Pellgu i lumit: Lepenci
Emri i lumit: Nerodime

Lartësia mbidetare e st.: 478 m lmd
Distanca nga grykëderdhja: 0.7 km
Zona ujëmbledhëse: 214 km^2

Dita	I	II	III	IV	V	VI	VII	VIII	IX	X	XI	XII
1	34	60	42	54	49	36	38	33	28	-	-	-
2	33	57	42	53	48	36	37	33	27	-	-	-
3	34	53	41	53	47	35	37	33	28	-	-	-
4	37	50	41	57	45	36	36	33	27	-	-	-
5	38	48	40	60	44	36	36	32	26	-	-	-
6	36	46	40	57	43	37	37	32	27	-	-	-
7	36	45	39	56	42	38	38	32	27	-	-	-
8	49	46	39	57	43	38	38	33	27	-	-	-
9	63	46	38	55	42	36	38	32	27	-	-	-
10	56	47	40	52	42	37	39	32	27	-	-	-
11	107	55	41	51	42	37	38	32	27	-	-	-
12	82	64	40	51	41	37	37	32	27	-	-	-
13	58	52	41	51	41	38	37	32	27	-	-	-
14	49	48	41	51	46	37	36	32	26	-	-	-
15	46	47	41	49	43	36	34	31	27	-	-	-
16	43	45	42	48	43	37	35	30	27	-	-	-
17	40	44	40	47	42	37	38	29	27	-	-	-
18	39	44	39	47	42	41	40	29	28	-	-	38
19	37	47	39	48	41	41	39	29	28	-	-	37
20	37	49	39	48	42	41	37	29	31	-	-	36
21	36	57	43	47	43	39	35	29	28	-	-	35
22	38	52	48	46	41	39	35	29	29	-	-	33
23	39	47	47	49	40	39	35	29	27	-	-	34
24	42	45	48	49	40	40	34	29	26	-	-	34
25	50	45	51	49	39	40	34	29	26	-	-	35
26	52	44	55	48	37	40	35	29	27	-	-	36
27	52	43	61	48	37	39	35	30	27	-	-	39
28	46	43	62	48	38	41	34	30	27	-	-	40
29	44		62	48	37	40	34	30	28	-	-	40
30	72		58	48	36	38	33	30	-	-	-	41
31	70		56		36		33	29		-		39
Dita	2	27+	9+	22	30+	3+	31	17+	4+	-	-	22+
Min	32	41	37	44	35	34	31	27	25	-	-	33
Mes	48	49	45	51	42	38	36	31	27	-	-	37
Max	130	73	67	65	53	53	48	35	36	-	-	43
Dita	11	12	28+	5	1+	19	18	8	20	-	-	30

Ditë të barabarta ose që bien nën vlerat e treguara:

Dita	Vlerë	Dita	Vlerë	Dita	Vlerë	Dita	Vlerë	Dita	Vlerë
365	107	356	60	183	37	60	-	8	-
364	82	350	57	150	34	50	-	7	-
363	72	340	53	130	32	40	-	6	-
362	70	330	51	120	30	30	-	5	-
361	64	320	49	110	29	25	-	4	-
360	63	300	47	100	27	20	-	3	-
359	62	270	43	90	27	15	-	2	-
358	62	240	40	80	26	10	-	1	-
357	61	210	38	70	-	9	-		

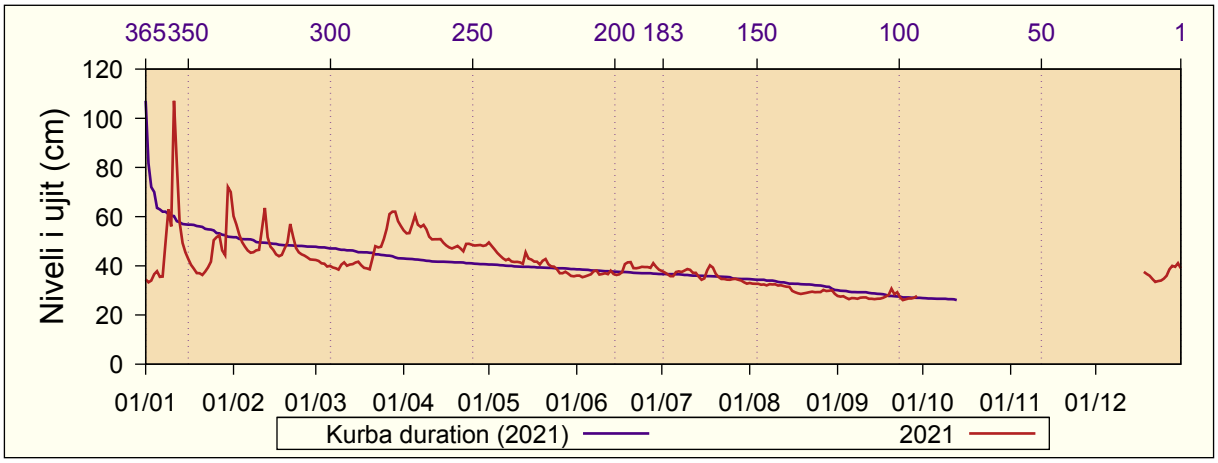

8.9 Këpuz

Niveli i ujit (cm): 2021
Pellgu i lumit: Drini i Bardhë
Emri i lumit: Drini i Bardhë

Lartësia mbidetare e st.: 355 m lmd
Distanca nga grykëderdhja: 56.6 km
Zona ujëmbledhëse: 2160 km^2

Dita	I	II	III	IV	V	VI	VII	VIII	IX	X	XI	XII
1	312	363	160	145	230	154	91	62	67	65	74	93
2	217	298	156	152	255	150	89	61	66	64	74	87
3	191	263	152	171	272	144	89	61	66	63	74	93
4	187	216	151	250	245	144	87	60	64	63	73	116
5	178	199	151	228	230	144	87	59	63	62	73	103
6	166	191	150	190	219	147	86	59	63	62	72	200
7	190	187	147	199	217	155	84	58	63	63	72	215
8	358	200	145	204	211	159	81	58	62	67	71	146
9	391	237	143	187	204	155	80	58	62	76	71	127
10	287	273	146	173	197	157	83	58	62	79	71	150
11	572	461	144	166	200	158	82	58	62	92	70	152
12	371	389	137	162	214	154	77	59	61	119	69	195
13	257	268	135	168	217	149	74	58	61	107	69	152
14	219	233	134	174	208	142	74	58	60	95	69	129
15	196	214	139	170	201	133	71	57	59	91	68	118
16	181	200	140	162	194	129	71	58	60	92	67	112
17	168	191	135	158	189	126	74	57	60	88	67	107
18	160	185	132	160	190	129	79	58	61	88	67	103
19	153	180	131	162	187	128	85	58	62	87	67	100
20	148	177	130	199	188	127	85	57	62	86	66	98
21	146	172	133	179	180	126	82	57	61	84	66	96
22	152	164	153	162	171	131	79	57	63	82	66	93
23	163	159	154	170	170	129	78	56	63	81	66	91
24	179	157	147	171	184	124	76	56	63	82	66	90
25	351	157	145	161	194	121	73	57	63	80	65	89
26	453	159	145	160	197	114	70	63	63	79	68	90
27	289	162	147	164	185	106	69	64	62	79	81	96
28	217	162	148	169	180	101	68	64	62	77	84	106
29	194		147	185	174	96	66	65	63	75	90	104
30	293		146	206	166	94	65	67	62	74	105	101
31	260		144		158		63	67		74		98
Dita	21+	24+	20	1	31	30	31	23+	15	6	21+	2+
Min	144	155	129	142	154	91	61	55	58	61	65	85
Mes	245	222	144	177	201	134	78	60	62	80	72	118
Max	639	539	167	267	280	161	93	68	67	123	110	264
Dita	11	11	22	4	3	8	1	30	1+	12	30	7+

Ditë të barabarta ose që bien nën vlerat e treguara:

Dita	Vlerë	Dita	Vlerë	Dita	Vlerë	Dita	Vlerë	Dita	Vlerë
365	572	356	312	183	126	60	64	8	57
364	461	350	272	150	91	50	63	7	57
363	453	340	230	130	83	40	62	6	57
362	391	330	215	120	79	30	61	5	57
361	389	320	200	110	75	25	60	4	57
360	371	300	188	100	73	20	59	3	57
359	363	270	166	90	70	15	58	2	56
358	358	240	154	80	67	10	58	1	56
357	351	210	144	70	66	9	58		

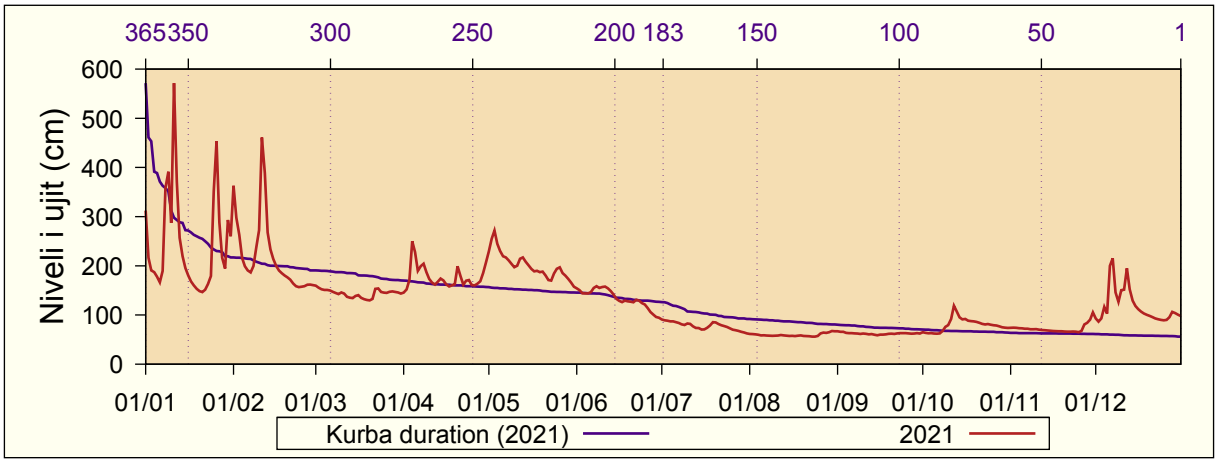

8.10 Klinë

Niveli i ujit (cm): 2021
Pellgu i lumit: Drini i Bardhë
Emri i lumit: Klina

Lartësia mbidetare e st.: 380 m lmd
Distanca nga grykëderdhja: 0.9 km
Zona ujëmbledhëse: 423 km^2

Dita	I	II	III	IV	V	VI	VII	VIII	IX	X	XI	XII
1	94	157	53	54	53	40	35	33	27	30	30	41
2	71	137	52	53	52	39	35	33	27	30	30	37
3	62	110	51	55	50	38	35	32	27	30	30	37
4	58	89	51	108	50	37	35	32	27	30	29	50
5	57	79	51	95	49	37	35	32	27	29	28	43
6	54	73	50	76	48	38	34	31	27	29	28	93
7	63	70	50	78	48	41	33	32	26	29	28	89
8	157	68	49	80	47	41	33	32	26	30	28	59
9	131	77	49	79	47	40	32	32	26	32	28	50
10	107	96	50	71	46	40	31	31	26	32	29	67
11	219	208	50	65	44	42	32	30	26	32	29	63
12	120	134	49	61	44	45	33	30	25	35	30	93
13	92	98	48	58	44	42	31	30	25	37	30	71
14	80	85	48	59	44	43	30	30	25	35	31	56
15	71	78	48	58	44	44	29	30	25	35	31	50
16	65	73	50	56	43	44	30	29	25	36	30	47
17	60	70	48	55	43	43	35	28	24	35	30	44
18	57	69	48	57	42	44	35	27	24	34	29	43
19	54	70	48	62	42	47	43	27	24	32	29	42
20	53	70	48	107	42	43	44	27	25	32	29	42
21	52	69	49	87	44	42	36	27	27	31	30	41
22	53	64	55	71	42	41	33	26	28	31	30	40
23	69	61	57	87	41	39	33	26	27	30	29	39
24	96	59	62	80	39	38	33	26	28	30	30	39
25	169	56	64	69	38	38	34	26	28	31	29	38
26	175	55	69	64	37	37	35	27	28	31	31	38
27	111	54	72	60	37	36	36	29	27	31	35	38
28	91	53	70	58	38	36	35	27	28	30	37	40
29	85		64	56	39	36	34	28	29	31	37	40
30	168		59	54	38	35	34	27	29	31	43	40
31	126		56		39		34	27		30		39
Dita	20+	28	14+	1+	27	29+	15+	19+	15+	5+	7	3
Min	51	52	46	52	35	33	28	24	22	28	26	34
Mes	94	85	54	69	44	40	34	29	26	32	31	50
Max	286	241	78	125	55	56	59	36	33	41	48	148
Dita	11	11	27+	4	1	19	20	1	1	12+	30	6

Ditë të barabarta ose që bien nën vlerat e treguara:

Dita	Vlerë	Dita	Vlerë	Dita	Vlerë	Dita	Vlerë	Dita	Vlerë
365	219	356	131	183	40	60	29	8	25
364	208	350	107	150	36	50	29	7	25
363	175	340	91	130	34	40	28	6	25
362	169	330	79	120	33	30	27	5	25
361	168	320	71	110	32	25	27	4	25
360	157	300	64	100	31	20	27	3	24
359	157	270	55	90	31	15	26	2	24
358	137	240	49	80	30	10	26	1	24
357	134	210	43	70	30	9	25		

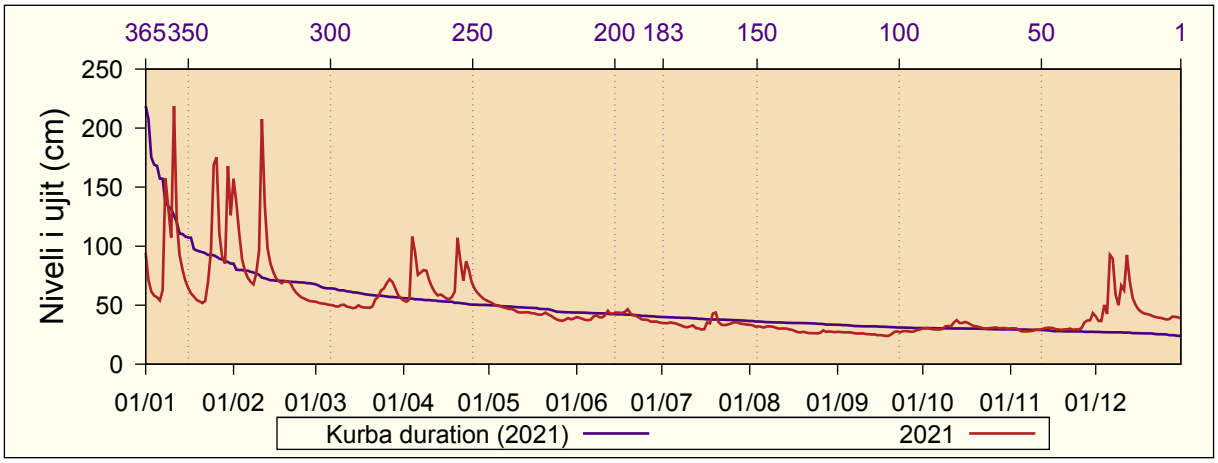

8.11 Konçul

Niveli i ujit (cm): 2021
Pellgu i lumit: Morava e Binçës
Emri i lumit: Morava e Binçës

Lartësia mbidetare e st.: 428 m lmd
Distanca nga grykëderdhja: 254 km
Zona ujëmbledhëse: 1558.6 km^2

Dita	I	II	III	IV	V	VI	VII	VIII	IX	X	XI	XII
1	219	-	-	-	-	253	202	180	174	184	195	252
2	215	-	-	-	-	253	200	179	174	183	196	236
3	213	-	-	-	-	246	199	177	174	182	199	227
4	222	-	-	-	-	241	199	177	174	180	197	229
5	253	-	-	-	-	238	199	176	174	180	195	228
6	247	-	-	-	-	237	197	175	173	179	194	223
7	241	-	-	-	-	249	196	175	173	179	193	248
8	294	-	-	-	-	258	193	175	173	198	193	259
9	374	-	-	-	-	247	191	175	173	200	193	249
10	344	-	-	-	-	243	190	174	173	202	193	256
11	646	-	-	-	-	244	189	174	173	208	193	287
12	548	-	-	-	-	243	188	173	173	233	193	363
13	462	-	-	-	-	241	186	173	173	222	194	338
14	390	-	-	-	-	240	185	172	173	207	194	302
15	346	-	-	-	-	237	184	172	173	220	194	279
16	321	-	-	-	-	233	185	172	173	249	194	265
17	305	-	-	-	-	231	227	172	172	242	193	258
18	295	-	-	-	-	228	238	172	174	230	193	255
19	279	-	-	-	-	232	226	172	179	217	193	250
20	278	-	-	-	-	238	218	172	177	209	193	245
21	-	-	-	-	257	233	208	172	178	204	193	241
22	-	-	-	-	251	229	201	173	179	201	194	235
23	-	-	-	-	245	226	196	172	178	199	194	230
24	-	-	-	-	242	222	193	172	178	199	194	229
25	-	-	-	-	239	220	191	173	178	197	194	230
26	-	-	-	-	237	215	188	181	177	197	194	230
27	-	-	-	-	235	211	187	181	176	197	196	237
28	-	-	-	-	318	208	185	178	177	197	200	262
29	-		-	-	273	207	185	176	181	196	215	266
30	-		-	-	257	205	183	176	179	196	254	265
31	-		-		252		181	175		195		266
Dita	3+	-	-	-	27	30	31	17+	9+	7	9+	6
Min	212	-	-	-	235	203	180	171	172	177	192	222
Mes	325	-	-	-	255	234	196	175	175	203	197	256
Max	762	-	-	-	369	269	250	185	186	251	261	385
Dita	11	-	-	-	28	8	18	26	19+	16	30	12

Ditë të barabarta ose që bien nën vlerat e treguara:

Dita	Vlerë	Dita	Vlerë	Dita	Vlerë	Dita	Vlerë	Dita	Vlerë
365	646	356	321	183	181	60	-	8	-
364	548	350	287	150	174	50	-	7	-
363	462	340	259	130	172	40	-	6	-
362	390	330	253	120	-	30	-	5	-
361	374	320	247	110	-	25	-	4	-
360	363	300	237	100	-	20	-	3	-
359	346	270	218	90	-	15	-	2	-
358	344	240	197	80	-	10	-	1	-
357	338	210	193	70	-	9	-		

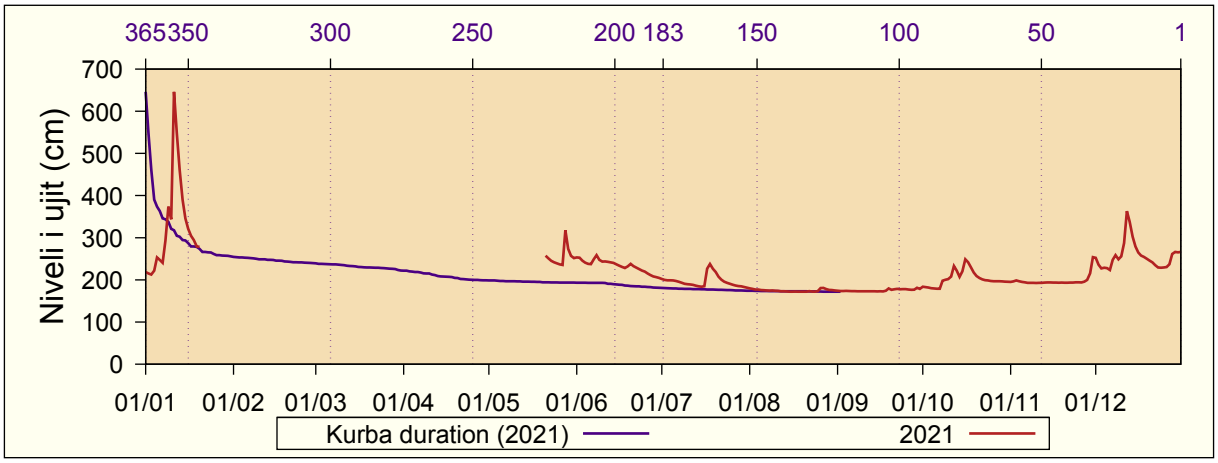

8.12 Leposaviç

Niveli i ujit (cm): 2021
Pellgu i lumit: Ibri
Emri i lumit: Ibri

Lartësia mbidetare e st.: 456 m lmd
Distanca nga grykëderdhja: 131 km
Zona ujëmbledhëse: 4701 km^2

Dita	I	II	III	IV	V	VI	VII	VIII	IX	X	XI	XII
1	222	378	179	263	217	162	150	135	148	138	133	155
2	194	347	188	246	217	160	149	132	146	137	141	157
3	174	335	187	225	215	159	151	134	143	134	142	156
4	166	300	188	223	212	159	148	138	143	135	141	163
5	164	266	185	267	210	157	135	140	130	143	140	154
6	162	243	178	281	206	148	143	143	129	137	141	188
7	164	217	162	266	203	152	142	137	132	137	134	210
8	190	212	166	257	203	166	141	131	132	137	134	205
9	250	228	181	254	202	162	139	129	129	144	136	182
10	311	229	179	249	200	161	144	130	130	140	136	183
11	391	285	176	240	197	160	154	134	129	144	137	180
12	433	342	176	234	162	158	143	135	130	154	138	189
13	469	363	175	228	196	148	137	135	129	152	136	193
14	373	305	178	225	198	155	135	135	128	148	131	188
15	308	269	180	222	198	164	137	128	129	147	130	175
16	263	247	194	218	200	164	136	126	132	148	129	169
17	225	235	208	218	198	162	143	133	134	149	129	165
18	210	230	206	217	198	163	148	142	132	145	140	164
19	212	229	203	215	198	165	153	142	133	146	147	158
20	203	231	206	239	199	162	160	145	134	144	141	155
21	198	238	187	243	199	158	157	142	135	143	131	158
22	202	246	178	239	179	164	155	162	132	142	128	152
23	219	242	202	240	166	164	153	138	135	142	134	151
24	232	223	207	225	177	155	149	143	133	135	137	150
25	298	216	215	205	171	142	143	143	137	138	137	150
26	321	207	223	215	170	141	145	145	132	138	138	153
27	344	199	232	227	169	141	148	146	131	139	141	167
28	333	180	237	224	172	142	148	146	133	137	139	174
29	283		263	222	172	149	148	136	137	140	140	170
30	322		286	219	169	148	145	134	135	138	154	166
31	348		277		162		141	144		135		162
Dita	6+	28	8	26	31	30	9	16+	14	4	22+	3
Min	160	178	160	194	152	138	132	125	127	130	127	147
Mes	264	259	200	235	191	156	146	138	134	142	137	169
Max	491	385	298	286	219	173	168	182	171	166	164	231
Dita	13	1	30	6	2	19+	20	22	1	12	6	7

Ditë të barabarta ose që bien nën vlerat e treguara:

Dita	Vlerë	Dita	Vlerë	Dita	Vlerë	Dita	Vlerë	Dita	Vlerë
365	469	356	342	183	161	60	137	8	129
364	433	350	308	150	150	50	135	7	129
363	391	340	267	130	146	40	134	6	129
362	378	330	247	120	144	30	133	5	129
361	373	320	238	110	143	25	132	4	128
360	363	300	223	100	142	20	131	3	128
359	348	270	205	90	141	15	130	2	128
358	347	240	187	80	138	10	129	1	126
357	344	210	167	70	137	9	129		

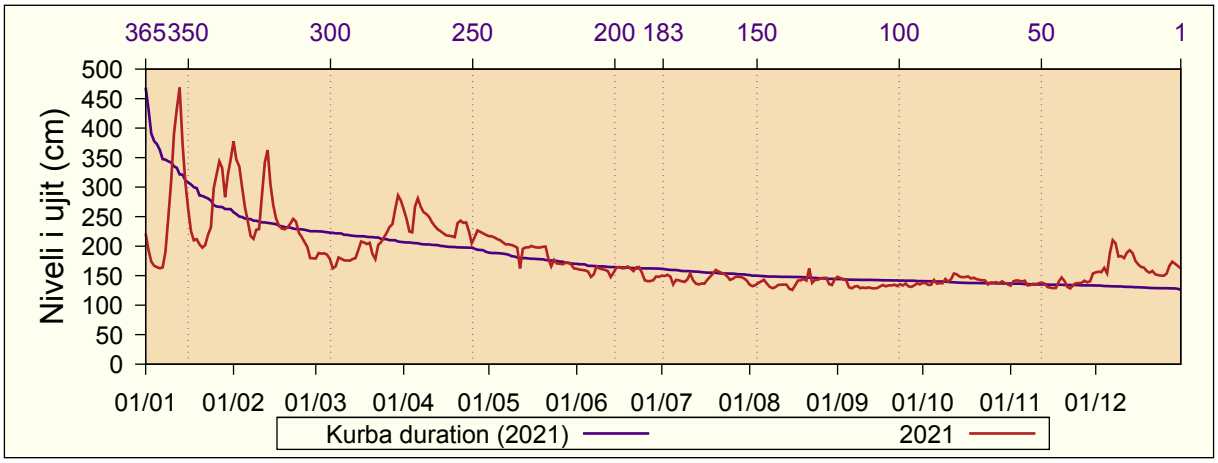

8.13 Lipjan

Niveli i ujit (cm): 2021
Pellgu i lumit: Ibri
Emri i lumit: Sitnica

Lartësia mbidetare e st.: 546 m lmd
Distanca nga grykëderdhja: 13.9 km
Zona ujëmbledhëse: - km^2

Dita	I	II	III	IV	V	VI	VII	VIII	IX	X	XI	XII
1	30	138	44	88	44	29	18	21	20	23	22	48
2	28	123	41	79	42	28	18	21	20	22	22	41
3	27	107	39	73	40	27	18	21	20	21	21	36
4	27	90	38	81	38	25	18	21	20	20	20	35
5	28	75	36	97	38	24	18	21	20	20	20	33
6	28	65	37	92	37	26	18	20	19	19	20	39
7	33	58	36	88	35	28	18	21	18	20	20	56
8	74	55	35	90	35	29	18	20	18	22	21	52
9	120	54	34	94	34	27	18	20	18	25	21	45
10	112	56	36	90	32	25	19	20	18	25	21	42
11	247	82	38	81	31	25	20	20	18	26	21	44
12	237	120	37	73	31	25	19	20	18	30	21	56
13	184	100	37	68	31	26	19	21	17	28	22	57
14	148	77	37	66	35	27	19	20	17	27	21	51
15	115	66	39	64	34	26	19	20	16	30	22	45
16	91	59	44	60	33	24	20	20	16	36	22	41
17	72	55	43	58	31	23	22	20	16	33	22	39
18	60	54	40	57	30	25	27	21	17	30	23	38
19	-	62	39	57	29	25	30	21	18	27	23	37
20	-	73	39	64	34	25	27	21	18	25	22	36
21	-	84	45	65	37	25	25	20	19	23	23	35
22	-	82	57	60	32	24	25	21	20	22	23	33
23	-	69	66	63	29	23	23	20	20	22	24	32
24	-	60	71	65	28	22	23	20	19	23	24	31
25	-	54	79	62	27	21	22	21	19	23	24	31
26	-	50	91	57	26	20	22	21	18	22	24	30
27	-	48	108	54	26	19	21	21	18	23	28	31
28	103	45	122	52	29	19	21	21	18	22	29	34
29	86		122	48	29	18	20	21	18	22	41	35
30	132		110	45	29	18	20	21	20	22	56	36
31	159		98		29		20	21		22		36
Dita	3+	28	9+	30	25+	26+	1+	10+	14+	5+	4+	26
Min	25	43	33	43	24	17	15	17	14	18	19	28
Mes	97	74	56	70	33	24	21	21	18	24	24	40
Max	292	145	128	101	45	34	33	31	23	38	61	62
Dita	11	1	29	5	1+	6	19	25	3	16	30	12

Ditë të barabarta ose që bien nën vlerat e treguara:

Dita	Vlerë	Dita	Vlerë	Dita	Vlerë	Dita	Vlerë	Dita	Vlerë
365	247	356	122	183	28	60	20	8	-
364	237	350	108	150	24	50	19	7	-
363	184	340	90	130	22	40	19	6	-
362	159	330	81	120	22	30	18	5	-
361	148	320	71	110	21	25	18	4	-
360	138	300	58	100	21	20	18	3	-
359	132	270	44	90	21	15	17	2	-
358	123	240	36	80	20	10	16	1	-
357	122	210	31	70	20	9	-		

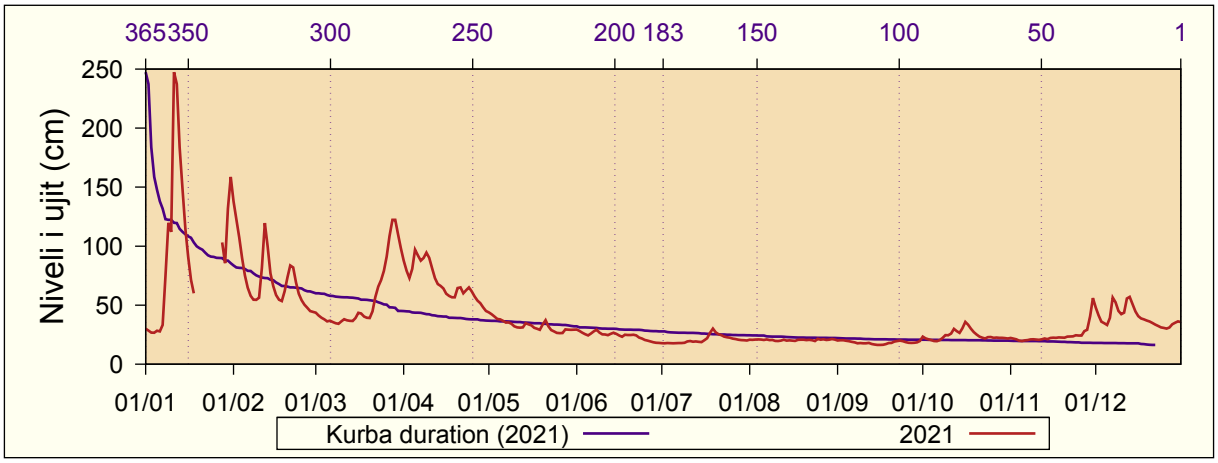

8.14 Lluzhan

Niveli i ujit (cm): 2021
Pellgu i lumit: Ibri
Emri i lumit: Llap

Lartësia mbidetare e st.: 565 m lmd
Distanca nga grykëderdhja: 26.6 km
Zona ujëmbledhëse: 694 km^2

Dita	I	II	III	IV	V	VI	VII	VIII	IX	X	XI	XII
1	129	198	123	167	121	93	82	76	68	69	76	89
2	114	217	121	158	120	91	80	73	68	69	76	86
3	107	200	118	155	118	90	79	72	68	69	76	96
4	106	179	109	163	116	89	78	71	67	69	76	108
5	107	164	108	167	112	88	78	71	67	69	75	103
6	103	153	107	158	106	89	78	71	66	69	75	163
7	114	147	105	154	104	96	77	70	66	75	75	168
8	169	145	105	148	102	94	76	69	66	82	74	133
9	162	146	104	143	101	90	75	69	66	83	74	121
10	151	148	105	138	100	89	75	68	66	80	74	129
11	360	267	104	134	98	90	74	68	66	99	75	131
12	219	258	104	130	98	90	75	68	66	105	75	177
13	166	193	106	129	97	90	76	68	65	90	75	144
14	145	167	109	130	97	89	74	67	65	84	75	124
15	134	155	113	128	98	87	75	67	65	87	74	115
16	126	144	124	125	98	86	83	67	66	94	74	109
17	120	138	125	124	98	85	88	66	66	89	74	107
18	116	136	124	126	97	84	94	67	68	86	74	108
19	112	136	123	127	95	87	89	67	68	83	74	105
20	111	140	122	139	97	88	88	67	69	82	74	103
21	112	148	124	135	96	86	90	66	69	80	74	100
22	127	146	132	132	94	85	85	66	69	79	74	97
23	158	140	132	140	93	84	82	66	69	79	74	94
24	169	134	138	142	92	83	80	66	69	79	74	94
25	207	130	144	137	91	82	79	67	68	78	74	96
26	246	127	162	132	90	84	78	69	68	77	74	109
27	187	126	191	129	89	85	78	70	68	77	84	122
28	157	124	217	126	95	82	76	69	68	77	82	124
29	156		213	125	92	80	76	69	70	76	91	117
30	284		195	122	91	79	75	69	69	76	96	114
31	216		179		92		74	68		76		110
Dita	6	28	9+	30	27	18	2	17+	7+	3+	27	2+
Min	101	123	103	121	88	73	67	63	65	68	70	86
Mes	158	161	132	139	99	87	80	69	67	80	76	116
Max	412	331	222	173	122	102	106	79	72	114	101	207
Dita	11	11	28	1	1	6	16	1	18	11+	29	6

Ditë të barabarta ose që bien nën vlerat e treguara:

Dita	Vlerë	Dita	Vlerë	Dita	Vlerë	Dita	Vlerë	Dita	Vlerë
365	360	356	213	183	92	60	70	8	66
364	284	350	191	150	85	50	69	7	66
363	267	340	167	130	80	40	68	6	66
362	258	330	157	120	79	30	68	5	66
361	246	320	147	110	77	25	67	4	66
360	219	300	135	100	76	20	67	3	65
359	217	270	124	90	75	15	66	2	65
358	217	240	109	80	74	10	66	1	65
357	216	210	99	70	74	9	66		

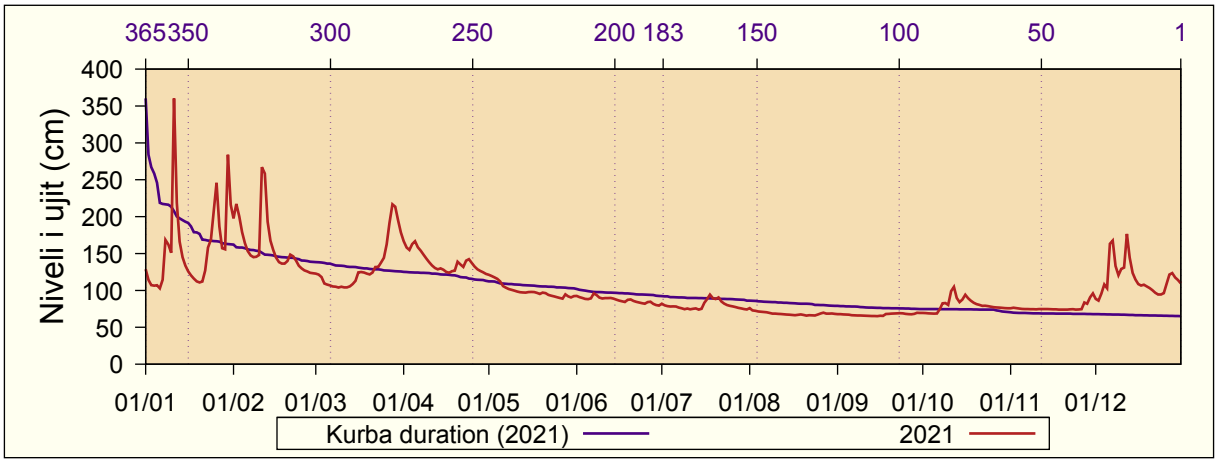

8.15 Mirushë

Niveli i ujit (cm): 2021
Pellgu i lumit: Drini i Bardhë
Emri i lumit: Mirusha

Lartësia mbidetare e st.: 366 m lmd
Distanca nga grykëderdhja: 0.5 km
Zona ujëmbledhëse: 336 km^2

Dita	I	II	III	IV	V	VI	VII	VIII	IX	X	XI	XII
1	96	231	60	66	65	53	44	41	44	34	47	61
2	51	157	59	62	64	53	44	40	44	36	43	53
3	46	122	59	61	63	51	44	40	43	38	38	44
4	45	101	58	130	61	50	44	41	44	39	35	47
5	44	90	55	129	60	49	44	40	42	39	35	46
6	41	81	54	92	60	49	44	40	42	38	35	97
7	61	74	59	95	59	50	43	41	42	35	35	75
8	265	74	58	102	59	52	42	41	41	36	36	61
9	268	90	55	92	59	50	42	40	41	40	36	60
10	187	109	59	82	58	49	42	40	41	42	39	67
11	383	271	67	77	57	50	42	40	40	41	40	67
12	204	207	60	73	56	50	42	41	41	43	42	101
13	138	113	54	70	56	50	42	41	41	45	44	73
14	112	95	52	72	57	51	41	41	40	45	47	59
15	94	89	53	71	57	50	41	41	39	46	46	55
16	85	84	56	68	57	49	41	41	39	47	46	54
17	78	80	56	68	56	48	43	41	37	44	41	53
18	71	80	56	72	55	47	46	41	35	40	39	53
19	68	87	55	75	54	47	45	44	36	40	37	55
20	65	89	54	97	56	47	44	44	35	45	42	58
21	66	89	58	84	59	47	44	43	35	45	48	58
22	71	79	70	77	57	46	43	42	37	40	49	58
23	74	71	73	81	55	46	44	42	40	37	39	58
24	82	67	75	85	53	46	43	42	40	39	39	58
25	218	64	86	79	52	45	43	42	40	46	47	50
26	298	62	90	75	51	44	42	42	37	47	49	47
27	174	61	96	72	50	44	42	43	36	46	51	43
28	119	59	97	71	50	44	41	42	33	46	51	42
29	104		89	69	51	44	41	43	32	46	48	44
30	201		79	66	51	44	41	44	33	45	60	45
31	162		71		52		41	44		47		47
Dita	6+	28	14	3	26+	28+	16+	3+	29	1	5+	3+
Min	41	58	51	60	50	43	40	39	31	32	34	41
Mes	128	103	65	80	56	48	43	42	39	42	43	58
Max	461	319	105	157	66	53	47	46	45	49	66	142
Dita	11	11	27	5+	1	1+	18	30	1+	26+	1	6

Ditë të barabarta ose që bien nën vlerat e treguara:

Dita	Vlerë	Dita	Vlerë	Dita	Vlerë	Dita	Vlerë	Dita	Vlerë
365	383	356	201	183	50	60	41	8	35
364	298	350	130	150	46	50	40	7	35
363	271	340	101	130	44	40	40	6	35
362	268	330	92	120	44	30	39	5	35
361	265	320	85	110	43	25	38	4	34
360	231	300	74	100	43	20	37	3	33
359	218	270	64	90	42	15	36	2	33
358	207	240	58	80	42	10	35	1	32
357	204	210	53	70	41	9	35		

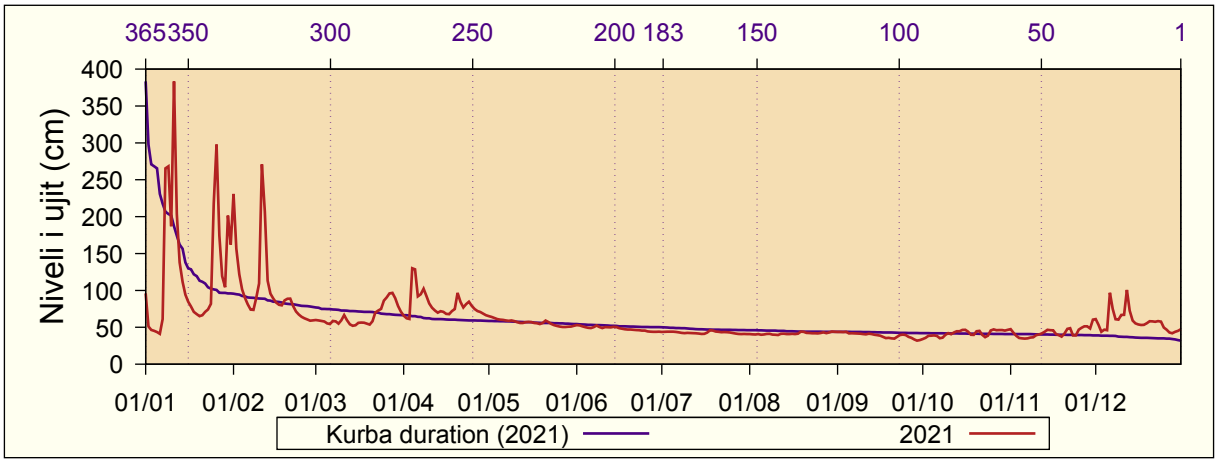

8.16 Mitrovicë

Niveli i ujit (cm): 2021
Pellgu i lumit: Ibri
Emri i lumit: Ibri

Lartësia mbidetare e st.: 540 m lmd
Distanca nga grykëderdhja: - km
Zona ujëmbledhëse: - km^2

Dita	I	II	III	IV	V	VI	VII	VIII	IX	X	XI	XII
1	56	81	71	98	120	66	67	41	73	51	52	64
2	46	76	80	95	120	65	64	41	59	47	59	58
3	42	78	82	57	120	64	84	49	62	44	61	64
4	41	75	86	71	121	65	46	54	47	61	61	47
5	40	74	87	120	118	44	44	58	39	52	57	38
6	41	53	49	120	118	39	55	54	40	51	53	69
7	44	47	41	120	115	62	56	49	52	48	45	67
8	48	78	79	120	120	69	54	41	43	51	49	60
9	51	87	89	119	118	66	55	41	44	47	51	55
10	50	90	73	120	119	70	75	47	41	45	52	60
11	102	118	83	120	89	70	70	51	40	50	55	49
12	77	125	82	120	71	48	50	50	40	53	50	53
13	63	122	83	121	117	39	47	53	39	52	48	53
14	79	119	89	120	118	77	44	47	39	55	38	54
15	84	121	85	118	118	83	47	39	39	48	37	54
16	48	119	114	118	120	79	45	41	45	50	37	55
17	40	120	121	119	117	82	45	62	45	49	49	56
18	68	119	118	118	118	83	47	64	41	51	70	49
19	83	120	120	117	119	81	48	60	41	49	64	43
20	75	121	121	127	118	65	67	61	41	51	48	50
21	78	121	65	123	117	77	65	58	45	50	37	51
22	80	120	87	121	61	83	67	93	39	53	36	49
23	54	120	101	121	61	90	65	54	45	48	54	49
24	56	99	99	71	98	45	57	61	46	42	53	49
25	96	99	102	61	79	47	52	62	43	51	56	44
26	96	95	101	114	83	45	59	61	38	52	54	42
27	88	60	64	119	82	45	65	61	37	49	52	42
28	83	46	55	120	82	51	63	52	48	56	39	43
29	83		92	119	82	64	62	43	46	53	40	45
30	65		102	119	82	64	62	46	50	48	51	46
31	57		102		69		49	65		45		44
Dita	5+	28	7	3	22	5+	5	15+	6+	24	21+	5
Min	39	44	40	44	40	37	37	38	37	36	35	37
Mes	65	97	88	111	103	64	57	53	45	50	50	52
Max	141	138	128	133	126	110	100	134	115	115	123	122
Dita	11	11	19	20	4+	23	2	31	1	4	6	1+

Ditë të barabarta ose që bien nën vlerat e treguara:

Dita	Vlerë	Dita	Vlerë	Dita	Vlerë	Dita	Vlerë	Dita	Vlerë
365	127	356	121	183	60	60	45	8	38
364	125	350	120	150	54	50	44	7	38
363	123	340	120	130	52	40	43	6	38
362	122	330	119	120	51	30	41	5	37
361	121	320	118	110	50	25	41	4	37
360	121	300	101	100	49	20	40	3	37
359	121	270	83	90	48	15	39	2	37
358	121	240	74	80	47	10	39	1	36
357	121	210	64	70	46	9	39		

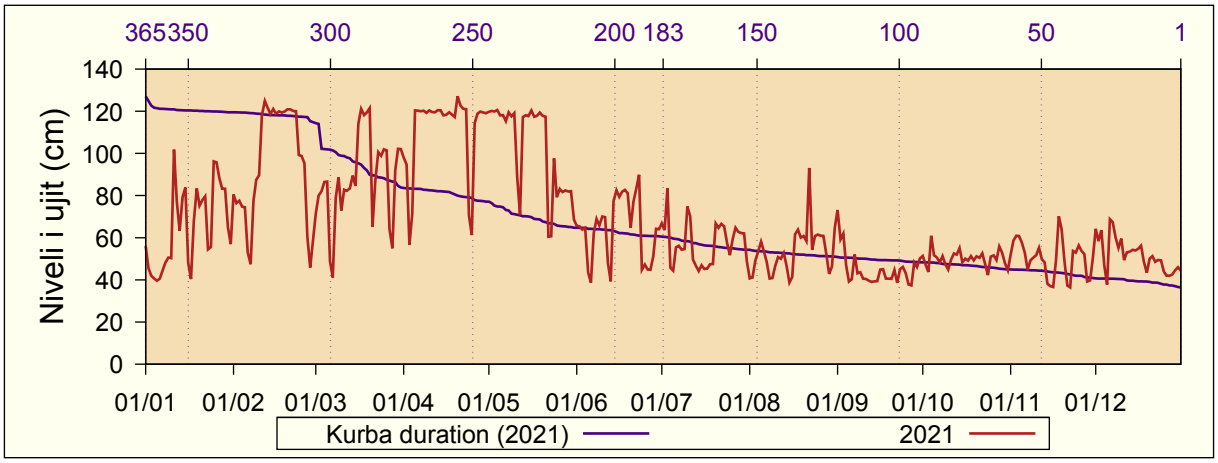

8.17 Nedakovc

Niveli i ujit (cm): 2021
Pellgu i lumit: Ibri
Emri i lumit: Sitnica

Lartësia mbidetare e st.: 517 m lmd
Distanca nga grykëderdhja: 26 km
Zona ujëmbledhëse: 2590 km^2

Dita	I	II	III	IV	V	VI	VII	VIII	IX	X	XI	XII
1	224	281	200	232	196	177	156	153	157	157	161	193
2	211	277	199	223	195	176	159	151	156	157	164	185
3	202	266	197	219	194	174	157	150	157	155	163	181
4	199	250	194	226	192	173	156	155	153	156	163	192
5	201	237	192	243	190	172	154	155	154	155	161	188
6	199	227	191	239	187	172	155	156	152	155	163	199
7	202	220	191	232	185	181	153	155	155	156	160	226
8	231	215	190	230	184	182	151	152	152	166	161	216
9	276	216	189	229	183	178	150	150	152	170	161	199
10	281	221	189	224	182	176	150	149	153	167	161	196
11	315	249	191	219	182	175	151	152	157	173	161	196
12	357	301	191	214	180	175	155	153	155	187	160	210
13	308	273	190	210	178	176	155	151	152	178	160	217
14	275	245	190	207	178	176	155	150	154	170	159	205
15	252	230	190	207	178	174	154	146	156	170	157	195
16	235	220	196	204	178	172	156	145	158	178	159	189
17	223	214	197	201	177	169	171	147	156	175	159	185
18	212	211	195	202	176	169	176	149	158	172	160	184
19	205	212	194	202	175	174	188	154	161	170	159	182
20	200	215	193	209	176	177	178	152	156	167	160	179
21	198	223	194	216	180	172	176	152	157	166	156	178
22	200	226	200	211	177	172	172	151	159	164	156	175
23	209	220	206	212	175	168	169	151	156	165	159	173
24	220	213	210	217	172	163	166	150	160	165	161	172
25	238	208	216	214	171	160	163	153	156	164	160	172
26	278	205	224	209	171	159	164	158	154	162	160	176
27	290	203	236	205	171	162	165	156	151	163	171	184
28	260	201	248	202	180	160	163	157	156	163	173	191
29	241		255	200	180	158	162	157	155	163	183	190
30	270		252	198	177	156	160	158	152	163	193	187
31	302		242		177		157	160		162		185
Dita	7+	28	9+	30	26	30	9	15	6	3+	21+	23+
Min	197	201	188	197	169	154	147	143	148	151	155	171
Mes	242	231	205	215	181	171	161	153	155	166	163	190
Max	376	309	257	248	197	186	193	167	167	191	195	231
Dita	12	12	29	5	1	19	19	26	18	12	30	7

Ditë të barabarta ose që bien nën vlerat e treguara:

Dita	Vlerë	Dita	Vlerë	Dita	Vlerë	Dita	Vlerë	Dita	Vlerë
365	357	356	277	183	176	60	156	8	150
364	315	350	260	150	171	50	155	7	150
363	308	340	241	130	164	40	155	6	150
362	302	330	230	120	163	30	153	5	149
361	301	320	223	110	161	25	152	4	149
360	290	300	213	100	160	20	152	3	147
359	281	270	201	90	159	15	151	2	146
358	281	240	192	80	157	10	150	1	145
357	278	210	182	70	157	9	150		

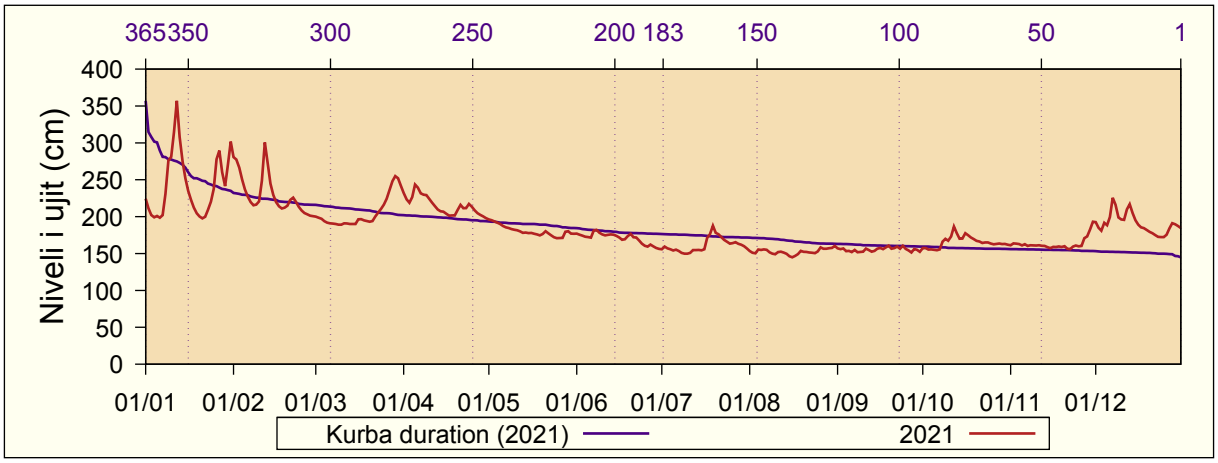

8.18 Prizren

Niveli i ujit (cm):	2021	Lartësia mbidetare e st.:	525 m lmd
Pellgu i lumit:	Drini i Bardhë	Distanca nga grykëderdhja:	16.3 km
Emri i lumit:	Bistrica e Prizrenit	Zona ujëmbledhëse:	158 km^2

Dita	I	II	III	IV	V	VI	VII	VIII	IX	X	XI	XII
1	37	65	47	55	65	55	45	34	30	34	34	37
2	37	63	47	55	70	54	45	34	30	30	34	36
3	37	61	46	56	68	54	46	34	30	29	33	37
4	38	59	46	56	60	54	44	33	30	29	33	37
5	38	58	45	55	64	53	44	33	30	29	33	36
6	37	57	45	55	60	54	43	33	30	28	33	43
7	41	55	45	59	58	56	42	33	29	30	33	44
8	70	57	45	58	59	55	41	33	29	34	32	40
9	80	58	44	57	58	55	41	32	29	32	32	40
10	76	57	45	56	58	55	41	32	29	33	32	43
11	107	64	44	56	58	55	41	32	29	40	32	42
12	72	63	44	56	60	55	40	33	29	38	32	-
13	61	61	45	56	59	54	40	32	28	35	32	-
14	53	59	46	56	58	54	39	32	28	35	32	-
15	51	57	47	55	57	53	38	31	28	39	32	-
16	50	55	46	55	57	52	39	31	28	40	32	-
17	48	54	46	55	57	52	41	31	28	38	32	-
18	46	52	46	54	57	53	45	31	33	37	32	-
19	45	52	46	54	56	53	45	31	30	36	32	-
20	45	52	45	53	58	54	41	31	35	36	31	-
21	44	51	46	52	61	54	39	31	31	35	31	-
22	44	50	46	52	60	54	39	30	30	35	32	-
23	44	50	45	54	59	53	38	30	30	37	32	-
24	45	50	45	55	60	51	38	30	29	37	31	-
25	52	49	45	55	63	51	37	30	29	36	31	-
26	54	49	46	55	63	50	37	33	29	35	32	-
27	52	49	49	56	62	49	36	32	28	35	34	-
28	50	48	52	57	59	48	36	31	28	34	35	-
29	50		54	58	57	47	35	32	29	34	47	-
30	58		55	62	58	46	35	31	30	34	41	-
31	57		55		56		34	30		34		-
Dita	2+	28	9+	22	16+	30	31	23+	15+	4+	7+	2+
Min	36	47	43	50	53	45	33	29	27	28	31	35
Mes	52	56	47	56	60	53	40	32	29	34	33	39
Max	159	68	56	67	75	58	52	39	43	47	50	49
Dita	11	1+	29+	30	2	7+	19	26	20	11	29	6

Ditë të barabarta ose që bien nën vlerat e treguara:

Dita	Vlerë	Dita	Vlerë	Dita	Vlerë	Dita	Vlerë	Dita	Vlerë
365	107	356	64	183	44	60	31	8	-
364	80	350	62	150	37	50	30	7	-
363	76	340	60	130	35	40	29	6	-
362	72	330	58	120	34	30	29	5	-
361	70	320	57	110	34	25	28	4	-
360	70	300	56	100	33	20	-	3	-
359	68	270	54	90	32	15	-	2	-
358	65	240	50	80	32	10	-	1	-
357	65	210	46	70	31	9	-		

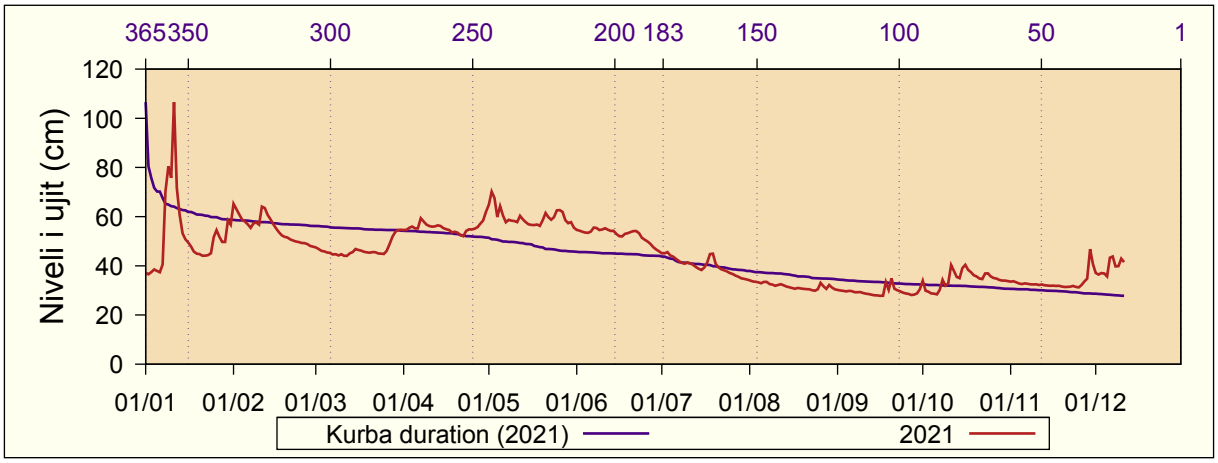

8.19 Viti

Niveli i ujit (cm): 2021
Pellgu i lumit: Morava e Binçës
Emri i lumit: Morava e Binçës

Lartësia mbidetare e st.: 506 m lmd
Distanca nga grykëderdhja: 312.5 km
Zona ujëmbledhëse: 111.2 km^2

Dita	I	II	III	IV	V	VI	VII	VIII	IX	X	XI	XII
1	23	74	46	60	44	33	33	28	23	22	23	37
2	22	67	44	58	46	35	31	27	22	21	24	34
3	21	61	43	57	43	35	28	27	23	21	25	36
4	24	57	42	54	42	34	29	26	24	21	25	38
5	28	53	41	55	41	36	30	25	23	21	26	34
6	26	51	40	58	41	37	31	26	23	20	26	36
7	24	51	39	56	39	35	32	26	23	21	26	46
8	31	52	39	53	38	36	33	26	22	24	26	40
9	38	52	38	52	39	35	34	27	22	24	26	37
10	33	49	40	53	41	35	32	26	23	25	26	67
11	89	59	39	52	41	34	30	26	23	30	25	65
12	73	66	39	53	39	34	31	26	22	30	25	63
13	58	58	42	51	37	32	32	26	22	25	25	46
14	51	54	47	49	38	32	32	26	22	29	25	41
15	46	53	48	47	36	32	33	27	22	34	25	38
16	44	50	48	46	37	33	36	27	22	36	25	36
17	42	48	46	44	37	36	30	27	23	34	25	35
18	40	43	45	46	37	37	30	25	22	31	26	34
19	43	43	44	46	37	34	32	26	23	29	26	34
20	42	47	42	52	35	34	33	25	24	27	26	33
21	39	54	43	54	36	34	32	24	22	25	25	32
22	39	54	44	53	36	35	31	26	22	25	25	31
23	47	54	42	52	38	37	30	26	22	25	25	31
24	65	55	42	51	39	37	30	25	22	25	26	32
25	82	54	43	52	41	36	30	27	22	24	25	32
26	66	53	49	50	40	35	31	25	22	24	26	36
27	55	52	57	48	38	35	31	26	22	24	28	52
28	49	48	65	48	36	35	31	25	21	25	29	53
29	47		69	47	35	35	30	24	22	24	52	50
30	63		68	47	32	33	29	25	22	24	48	55
31	61		64		33		29	24		23		49
Dita	2+	7+	22+	4	30	30	4+	2+	13+	4+	2	23
Min	20	34	34	41	28	26	24	21	19	18	21	23
Mes	45	54	46	52	38	35	31	26	22	26	27	41
Max	116	81	74	64	51	52	57	36	31	42	58	86
Dita	11	1	29	1	2	18	16	25	3+	12+	29	11

Ditë të barabarta ose që bien nën vlerat e treguara:

Dita	Vlerë	Dita	Vlerë	Dita	Vlerë	Dita	Vlerë	Dita	Vlerë
365	89	356	66	183	35	60	25	8	21
364	82	350	63	150	32	50	24	7	21
363	74	340	57	130	30	40	23	6	21
362	73	330	54	120	29	30	23	5	21
361	69	320	53	110	27	25	22	4	21
360	68	300	49	100	26	20	22	3	21
359	67	270	44	90	26	15	22	2	21
358	67	240	40	80	25	10	22	1	20
357	66	210	37	70	25	9	22		

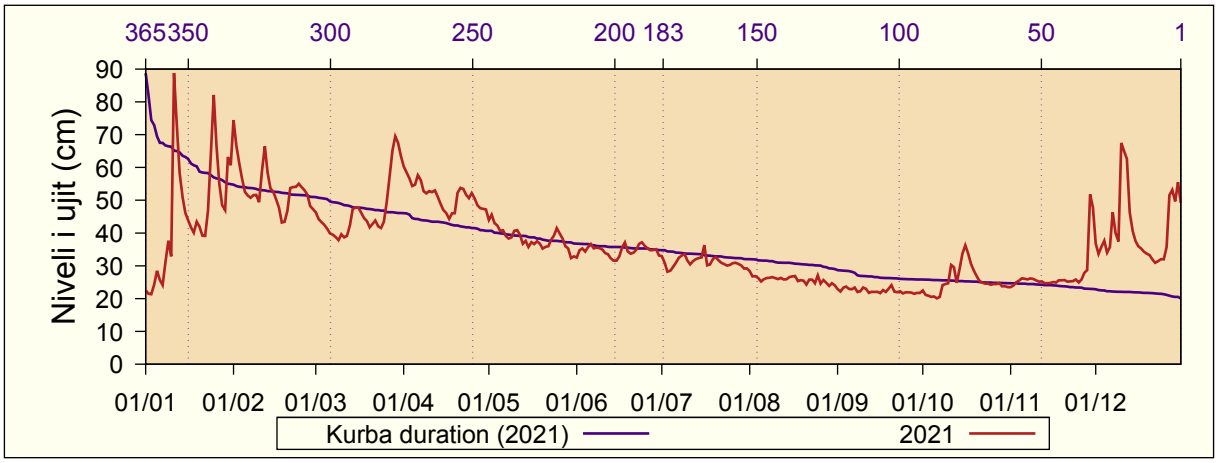

8.20 Vragoli

Niveli i ujit (cm): 2021
Pellgu i lumit: Ibri
Emri i lumit: Sitnica

Lartësia mbidetare e st.: 536 m lmd
Distanca nga grykëderdhja: 50.7 km
Zona ujëmbledhëse: - km^2

Dita	I	II	III	IV	V	VI	VII	VIII	IX	X	XI	XII
1	59	223	83	135	80	70	50	46	-	-	-	-
2	59	203	82	120	77	71	48	46	-	-	-	-
3	58	180	80	112	75	70	47	45	-	-	-	-
4	57	155	78	123	73	68	47	45	-	-	-	-
5	59	133	76	147	71	68	47	46	-	-	-	-
6	59	115	75	141	69	67	47	45	-	-	-	-
7	60	102	75	131	68	75	47	45	-	-	-	-
8	101	96	73	131	67	81	47	46	-	-	-	-
9	196	96	71	131	67	81	46	42	-	-	-	-
10	191	97	72	130	65	78	44	34	-	-	-	-
11	280	133	75	122	64	74	44	34	-	-	-	-
12	315	182	74	113	63	74	44	34	-	-	-	-
13	273	166	74	106	64	76	44	34	-	-	-	-
14	237	136	74	102	65	77	43	34	-	-	-	-
15	198	112	75	100	68	78	42	34	-	-	-	-
16	165	101	78	95	67	77	42	34	-	-	-	-
17	137	95	80	93	65	76	45	33	-	-	-	-
18	113	93	79	92	64	79	50	34	-	-	-	-
19	99	98	79	90	63	82	58	35	-	-	-	-
20	89	108	79	96	64	81	59	35	-	-	-	-
21	83	124	82	100	71	80	56	34	-	-	-	-
22	83	126	89	98	72	79	54	34	-	-	-	-
23	86	115	101	97	68	79	54	34	-	-	-	-
24	92	104	111	101	66	74	58	-	-	-	-	-
25	118	96	119	98	64	68	58	-	-	-	-	-
26	163	92	135	94	64	63	54	-	-	-	-	-
27	195	89	166	92	64	59	55	-	-	-	-	-
28	175	86	188	89	65	56	53	-	-	-	-	-
29	151		191	86	70	54	50	-	-	-	-	-
30	190		176	83	69	52	49	-	-	-	-	-
31	232		155		69		48	-		-		-
Dita	2+	28	9	30	12+	30	15+	10+	-	-	-	-
Min	57	85	70	81	62	51	41	33	-	-	-	-
Mes	141	123	98	108	68	72	49	38	-	-	-	-
Max	325	227	195	151	83	83	64	47	-	-	-	-
Dita	12	1	29	5	1	20	24	1+	-	-	-	-

Ditë të barabarta ose që bien nën vlerat e treguara:

Dita	Vlerë	Dita	Vlerë	Dita	Vlerë	Dita	Vlerë	Dita	Vlerë
365	315	356	195	183	56	60	-	8	-
364	280	350	180	150	44	50	-	7	-
363	273	340	147	130	-	40	-	6	-
362	237	330	131	120	-	30	-	5	-
361	232	320	115	110	-	25	-	4	-
360	223	300	98	100	-	20	-	3	-
359	203	270	82	90	-	15	-	2	-
358	198	240	74	80	-	10	-	1	-
357	196	210	66	70	-	9	-		

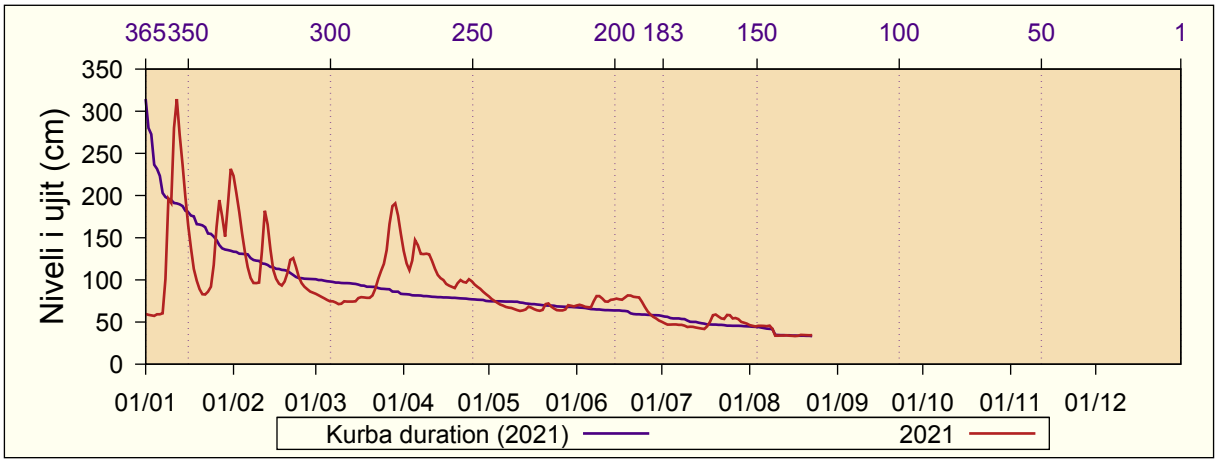

9 Prurjet 2021

9.1 Brod

Rjedha e lumit (m^3/s): 2021
Pellgu i lumit: Lepenci
Emri i lumit: Lepenc

Lartësia mbidetare e st.: 642 m lmd
Distanca nga grykëderdhja: 45 km
Zona ujëmbledhëse: 241 km^2

Dita	I	II	III	IV	V	VI	VII	VIII	IX	X	XI	XII
1	1.1	2.9	2.0	1.4	1.7	1.1	1.1	0.8	0.9	1.0	1.4	1.4
2	1.1	2.8	1.7	1.5	2.2	1.1	1.1	0.8	0.9	1.0	1.3	1.3
3	1.1	2.0	1.4	1.5	2.3	1.1	1.1	0.8	0.9	1.0	1.2	1.3
4	1.0	2.5	1.5	1.6	1.9	0.9	1.1	0.8	0.9	1.0	1.1	1.3
5	1.0	2.3	1.3	1.4	1.6	0.9	1.0	0.8	0.9	1.0	1.1	1.3
6	1.1	2.6	1.2	1.4	1.6	0.9	1.0	0.8	0.9	1.4	1.1	1.6
7	1.0	2.5	1.2	1.6	1.5	1.1	1.2	0.9	0.9	1.5	1.1	1.8
8	2.3	3.0	1.1	1.5	1.5	1.3	1.0	0.8	0.9	1.3	1.1	1.6
9	3.0	2.9	1.1	1.4	1.4	1.5	0.9	0.8	0.8	1.2	1.2	1.6
10	2.3	3.3	1.1	1.4	1.4	1.5	1.0	0.8	0.9	1.2	1.2	1.7
11	14.2	2.0	1.2	1.3	1.4	1.6	0.9	0.9	0.8	1.7	1.2	1.7
12	5.1	2.0	1.2	1.4	1.4	1.6	0.9	1.3	0.9	1.5	1.2	1.8
13	2.8	1.7	1.2	1.3	1.5	1.5	0.9	1.3	0.8	1.4	1.2	1.7
14	2.0	1.7	1.6	1.4	1.5	1.5	0.9	1.2	0.8	1.5	1.2	1.6
15	1.9	1.7	1.1	1.4	1.4	1.4	0.8	1.2	0.8	1.8	1.2	1.5
16	1.7	1.7	1.1	1.6	1.3	1.3	0.9	1.0	0.9	1.9	1.2	1.5
17	1.6	1.7	1.0	1.4	1.3	1.4	1.0	0.8	0.9	1.7	1.1	1.4
18	1.5	1.8	1.0	1.3	1.3	1.3	1.1	0.9	0.9	1.5	1.1	1.4
19	1.5	1.6	1.0	1.3	1.3	2.0	1.1	0.9	0.9	1.5	1.2	1.4
20	1.4	1.7	1.0	1.2	1.3	1.7	1.1	0.9	1.0	1.5	1.2	1.5
21	1.4	1.7	1.1	1.2	1.3	1.5	1.0	0.9	0.9	1.4	1.2	1.6
22	1.5	2.2	1.6	1.5	1.2	1.3	1.0	0.8	1.0	1.4	1.2	1.5
23	1.5	2.6	1.1	1.3	1.1	1.3	1.0	0.9	1.0	1.3	1.2	1.4
24	1.7	2.4	1.1	1.2	1.2	1.2	0.9	0.9	1.0	1.4	1.2	1.6
25	1.6	2.6	1.1	1.2	1.3	1.2	0.9	0.9	1.0	1.4	1.2	1.4
26	1.7	2.8	1.1	1.2	1.4	1.2	0.9	0.9	0.9	1.4	1.2	1.5
27	1.6	2.6	1.2	1.2	1.3	1.2	0.9	0.9	0.9	1.4	1.2	1.4
28	1.5	2.0	1.3	1.3	1.3	1.1	0.8	0.9	0.9	1.6	1.2	1.4
29	1.7		1.5	1.4	1.2	1.1	0.9	0.9	0.9	1.5	2.5	1.5
30	3.4		1.5	1.5	1.2	1.1	0.9	0.9	1.0	1.5	1.5	1.4
31	3.0		1.4		1.2		1.0	0.9		1.4		1.4
Dita	5	19+	19	25+	23	4+	15+	3+	13	5	4+	3+
Min	0.9	1.3	0.8	1.0	1.0	0.8	0.6	0.6	0.6	0.8	1.0	1.2
Mes	2.2	2.3	1.3	1.4	1.4	1.3	1.0	0.9	0.9	1.4	1.2	1.5
Max	23.8	9.5	3.4	3.2	3.8	3.8	1.9	2.2	1.5	3.0	4.3	2.3
Dita	11	4	4	16	4	19	14	16	25	29+	29	22+

Ditë të barabarta ose që bien nën vlerat e treguara:

Dita	Vlerë	Dita	Vlerë	Dita	Vlerë	Dita	Vlerë	Dita	Vlerë
365	14.2	356	2.8	183	1.3	60	0.9	8	0.8
364	5.1	350	2.6	150	1.2	50	0.9	7	0.8
363	3.4	340	2.2	130	1.1	40	0.9	6	0.8
362	3.3	330	1.9	120	1.1	30	0.9	5	0.8
361	3.0	320	1.7	110	1.1	25	0.9	4	0.8
360	3.0	300	1.6	100	1.1	20	0.9	3	0.8
359	3.0	270	1.5	90	1.0	15	0.8	2	0.8
358	2.9	240	1.4	80	1.0	10	0.8	1	0.8
357	2.9	210	1.4	70	1.0	9	0.8		

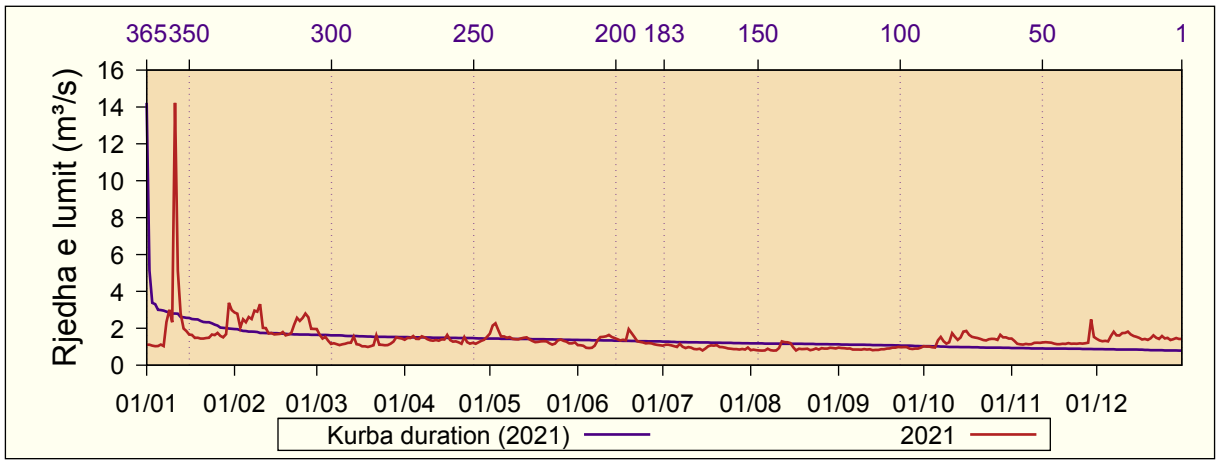

9.2 Grykë e Rugovës

Rjedha e lumit (m^3/s): 2021
Pellgu i lumit: Drini i Bardhë
Emri i lumit: Bistrica e Pejës

Lartësia mbidetare e st.: 581 m lmd
Distanca nga grykëderdhja: 31.4 km
Zona ujëmbledhëse: 264 km^2

Dita	I	II	III	IV	V	VI	VII	VIII	IX	X	XI	XII
1	14.3	7.5	6.7	3.9	28.9	8.5	2.2	0.6	0.6	0.6	0.8	1.3
2	9.7	6.7	5.6	7.5	42.3	7.4	2.1	0.6	0.6	0.6	0.8	1.1
3	7.8	6.3	5.1	15.2	30.2	7.1	1.9	0.6	0.6	0.5	0.8	2.5
4	7.1	6.3	5.3	14.1	21.4	7.7	1.7	0.6	0.6	0.5	0.8	2.7
5	6.5	6.8	5.4	10.3	18.9	8.5	1.7	0.5	0.6	0.5	0.8	2.1
6	5.8	7.4	5.0	8.8	17.7	9.7	1.6	0.5	0.6	0.5	0.8	7.5
7	6.2	8.5	4.1	8.2	18.1	11.2	1.5	0.5	0.6	0.6	0.7	3.9
8	6.9	17.0	3.9	6.5	17.0	11.2	1.4	0.5	0.6	1.2	0.7	2.5
9	13.0	18.0	3.6	5.5	15.8	10.3	1.7	0.5	0.6	1.1	0.7	2.9
10	9.7	16.8	3.2	5.1	16.1	10.0	1.6	0.5	0.5	0.9	0.7	6.2
11	21.0	24.7	2.8	5.0	18.7	9.5	1.4	0.5	0.5	2.4	0.7	3.8
12	16.4	18.8	2.7	5.7	20.4	8.2	1.4	0.5	0.5	1.9	0.7	2.9
13	11.4	14.0	2.8	8.6	19.1	7.5	1.2	0.5	0.5	1.3	0.7	2.2
14	8.0	10.5	3.0	9.4	17.0	6.9	1.1	0.5	0.5	1.0	0.7	1.8
15	6.0	8.4	3.3	7.3	15.8	5.8	1.1	0.4	0.5	1.1	0.7	1.6
16	5.1	7.0	2.9	5.9	14.7	5.5	1.1	0.4	0.5	1.2	0.7	1.5
17	4.4	6.3	2.5	5.1	15.8	5.6	1.0	0.5	0.5	1.2	0.7	1.4
18	3.9	5.6	2.3	4.6	15.7	5.8	1.3	0.6	0.6	1.3	0.7	1.3
19	3.6	4.8	2.2	4.3	15.0	6.2	1.3	0.7	0.6	1.2	0.7	1.2
20	3.4	4.5	2.0	4.3	14.4	6.5	1.1	0.6	0.5	1.1	0.7	1.2
21	3.2	4.0	1.9	4.2	12.5	6.5	1.0	0.6	0.6	1.0	0.7	1.1
22	3.3	3.8	1.8	4.3	11.7	6.2	1.0	0.6	0.6	0.9	0.7	1.0
23	3.8	4.0	1.6	5.2	12.8	5.4	0.9	0.6	0.6	1.0	0.7	1.1
24	4.7	4.4	1.5	5.8	16.3	4.6	0.9	0.6	0.6	1.1	0.7	1.0
25	6.0	5.1	1.4	6.4	18.5	4.2	0.8	0.7	0.5	1.0	0.6	1.1
26	5.1	6.2	1.3	7.9	18.2	3.7	0.8	0.8	0.5	1.0	0.7	1.6
27	4.2	7.6	1.5	10.7	16.4	3.3	0.8	0.7	0.5	0.9	1.3	5.0
28	3.7	7.7	1.8	15.3	15.0	2.9	0.7	0.6	0.5	0.9	1.9	5.5
29	3.5		2.3	19.6	12.5	2.6	0.7	0.8	0.5	0.8	3.1	3.6
30	4.0		2.6	24.2	11.5	2.4	0.7	0.7	0.5	0.8	1.8	3.0
31	5.0		2.8		9.7		0.7	0.7		0.8		2.6
Dita	21	22	26	1	31	30	30+	14+	15+	4+	18+	22
Min	2.9	3.7	1.2	3.2	8.7	2.2	0.6	0.4	0.5	0.5	0.6	1.0
Mes	7.0	8.9	3.0	8.3	17.7	6.7	1.2	0.6	0.6	1.0	0.9	2.5
Max	26.2	36.1	7.3	34.4	56.1	12.9	3.7	0.9	0.7	2.8	3.8	9.6
Dita	11	11	1	30	2	7	9	26	22+	11	29	6

Ditë të barabarta ose që bien nën vlerat e treguara:

Dita	Vlerë	Dita	Vlerë	Dita	Vlerë	Dita	Vlerë	Dita	Vlerë
365	42.3	356	19.1	183	2.5	60	0.6	8	0.5
364	30.2	350	18.1	150	1.4	50	0.6	7	0.5
363	28.9	340	16.1	130	1.1	40	0.6	6	0.5
362	24.7	330	14.4	120	1.0	30	0.5	5	0.5
361	24.2	320	11.4	110	0.9	25	0.5	4	0.5
360	21.4	300	8.2	100	0.8	20	0.5	3	0.5
359	21.0	270	6.3	90	0.7	15	0.5	2	0.4
358	20.4	240	5.0	80	0.7	10	0.5	1	0.4
357	19.6	210	3.6	70	0.7	9	0.5		

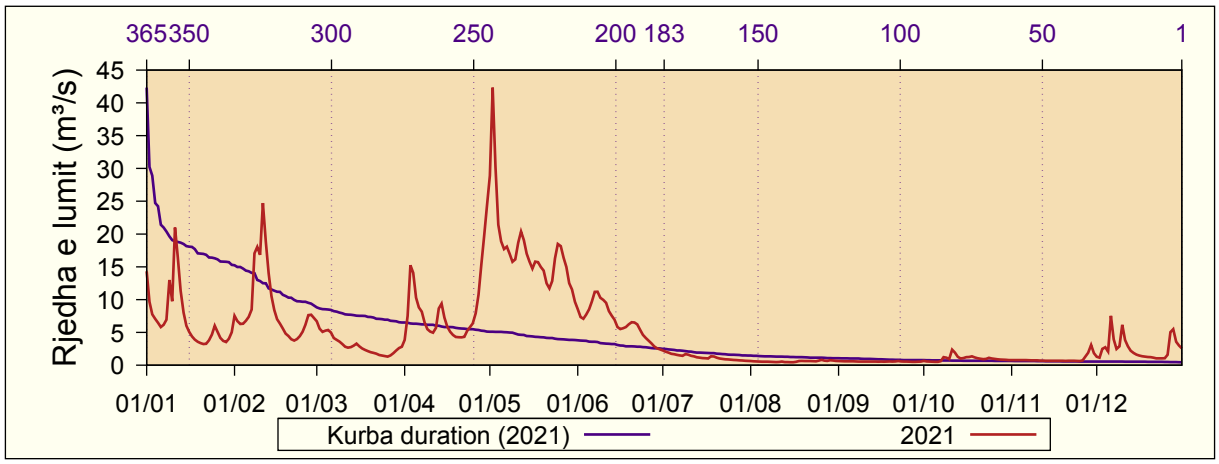

9.3 Gjonaj

Rjedha e lumit (m^3/s): 2021
Pellgu i lumit: Drini i Bardhë
Emri i lumit: Drini i Bardhë

Lartësia mbidetare e st.: 306 m lmd
Distanca nga grykëderdhja: 14.6 km
Zona ujëmbledhëse: 3951 km^2

Dita	I	II	III	IV	V	VI	VII	VIII	IX	X	XI	XII
1	399.5	362.6	183.8	75.3	-	-	29.1	19.2	21.0	22.7	23.7	49.5
2	168.9	323.4	182.1	75.8	-	-	28.5	19.2	20.7	21.2	23.9	38.7
3	102.4	227.3	169.7	82.8	-	-	28.4	18.8	20.5	20.6	24.0	44.4
4	89.5	158.7	153.8	153.1	-	-	27.1	18.8	20.3	20.3	23.8	70.3
5	85.4	123.8	134.6	208.7	-	-	27.0	18.6	19.8	20.2	23.3	55.3
6	75.1	106.5	117.6	177.1	-	-	26.7	18.4	19.7	19.8	23.3	128.3
7	124.0	94.6	105.8	182.2	-	-	25.8	18.9	19.8	19.7	23.3	226.3
8	373.8	94.6	95.4	209.3	-	-	25.1	18.7	19.7	20.0	23.2	114.2
9	816.4	127.3	87.5	205.0	-	-	24.4	18.2	19.7	21.3	22.9	71.2
10	389.7	196.8	87.3	185.8	-	-	25.9	18.0	19.6	24.0	22.9	94.9
11	964.1	371.6	83.5	178.6	-	-	25.8	18.2	19.6	25.2	22.9	93.6
12	808.5	572.7	76.7	174.9	-	-	24.7	18.5	19.2	34.6	22.7	141.8
13	269.3	321.2	69.4	174.5	-	-	23.2	18.6	19.1	36.5	22.6	114.5
14	160.6	257.3	65.4	173.9	-	-	22.4	18.2	19.1	32.5	22.6	74.4
15	122.3	247.4	70.7	164.7	-	-	22.0	18.0	18.9	29.6	22.6	60.6
16	100.8	236.2	78.5	153.4	-	-	21.8	17.8	18.7	29.9	22.3	53.4
17	86.5	229.1	77.2	144.8	-	-	22.4	17.9	19.5	29.4	22.2	48.9
18	77.2	216.3	71.4	137.5	-	-	26.3	17.6	19.9	28.2	21.9	45.7
19	69.8	206.4	65.7	133.6	-	-	28.0	18.7	19.2	27.8	21.9	43.3
20	65.1	202.9	61.0	139.3	-	-	27.8	18.2	20.9	27.4	22.0	41.4
21	63.4	191.5	61.0	137.6	-	-	26.7	17.3	20.0	27.0	22.0	39.6
22	71.9	188.0	81.9	126.2	-	145.2	25.4	17.9	20.1	26.1	22.0	37.9
23	97.1	173.6	94.2	128.9	-	125.7	25.2	17.9	19.8	26.4	22.3	36.5
24	104.2	165.0	81.8	146.5	-	106.2	24.2	18.0	19.8	26.4	22.2	35.8
25	266.9	160.4	75.6	158.3	-	86.7	23.4	17.8	19.8	25.9	21.9	35.4
26	566.6	159.9	75.2	169.3	-	70.8	22.4	18.5	19.8	25.4	22.5	38.5
27	449.5	163.0	73.9	177.4	-	59.6	21.9	19.7	19.9	25.1	30.1	59.5
28	171.7	169.2	77.7	185.1	-	47.7	21.4	19.7	19.7	24.8	37.7	60.7
29	118.8		78.9	192.5	-	36.1	20.7	20.3	20.1	24.5	59.7	53.1
30	156.8		77.4	210.1	-	30.6	20.3	21.1	20.2	24.1	76.6	48.2
31	210.4		75.7		-		19.6	20.9		23.8		44.4
Dita	21	8	20+	1+	-	30	31	18+	15+	6+	25+	25
Min	63.2	89.5	57.4	73.5	-	29.5	19.5	15.8	18.6	19.5	21.5	34.8
Mes	246.0	216.0	93.2	158.7	-	78.7	24.6	18.6	19.8	25.5	26.5	67.7
Max	1237.8	625.3	189.8	225.9	-	155.1	29.9	21.2	22.2	38.6	88.7	275.2
Dita	11	12	1+	5	-	22	1	29+	1	12+	30	7

Ditë të barabarta ose që bien nën vlerat e treguara:

Dita	Vlerë	Dita	Vlerë	Dita	Vlerë	Dita	Vlerë	Dita	Vlerë
365	964.1	356	371.6	183	26.7	60	18.0	8	-
364	816.4	350	257.3	150	22.9	50	-	7	-
363	808.5	340	208.7	130	21.9	40	-	6	-
362	572.7	330	183.8	120	20.9	30	-	5	-
361	566.6	320	171.7	110	20.2	25	-	4	-
360	449.5	300	141.8	100	19.8	20	-	3	-
359	399.5	270	93.6	90	19.7	15	-	2	-
358	389.7	240	70.8	80	19.1	10	-	1	-
357	373.8	210	38.5	70	18.6	9	-		

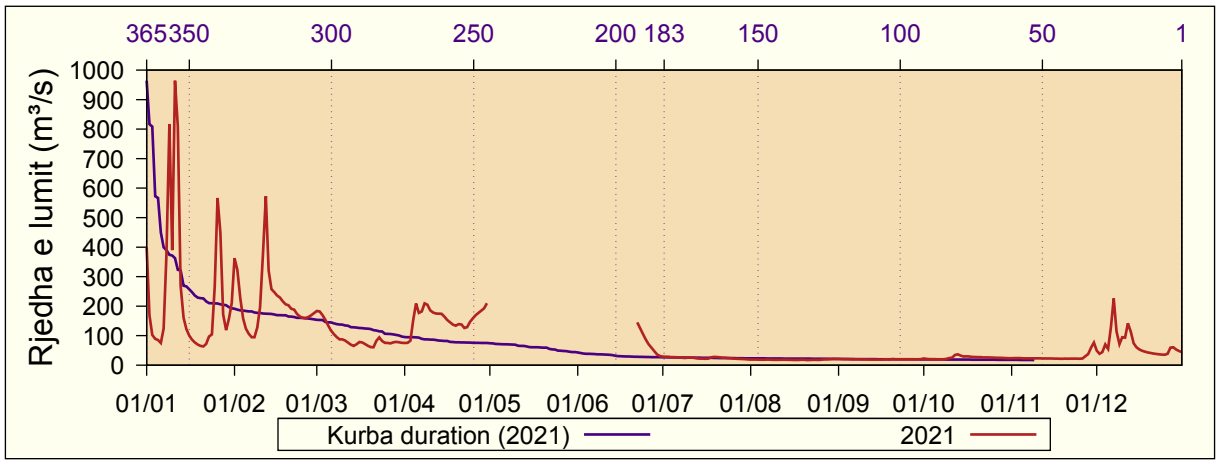

9.4 Kaçanik

Rjedha e lumit (m^3/s): 2021
Pellgu i lumit: Lepenci
Emri i lumit: Nerodime

Lartësia mbidetare e st.: 478 m lmd
Distanca nga grykëderdhja: 0.7 km
Zona ujëmbledhëse: 214 km^2

Dita	I	II	III	IV	V	VI	VII	VIII	IX	X	XI	XII
1	0.8	1.7	1.0	1.4	1.3	0.8	0.9	0.7	0.6	-	-	-
2	0.7	1.5	1.0	1.4	1.2	0.8	0.9	0.7	0.6	-	-	-
3	0.7	1.4	1.0	1.4	1.2	0.8	0.8	0.7	0.6	-	-	-
4	0.8	1.3	1.0	1.5	1.1	0.8	0.8	0.7	0.5	-	-	-
5	0.9	1.2	0.9	1.7	1.1	0.8	0.8	0.7	0.5	-	-	-
6	0.8	1.2	0.9	1.5	1.0	0.8	0.9	0.7	0.5	-	-	-
7	0.8	1.1	0.9	1.5	1.0	0.9	0.9	0.7	0.5	-	-	-
8	1.3	1.1	0.9	1.5	1.0	0.9	0.9	0.7	0.5	-	-	-
9	1.8	1.2	0.9	1.5	1.0	0.8	0.9	0.7	0.5	-	-	-
10	1.5	1.2	1.0	1.4	1.0	0.8	0.9	0.7	0.5	-	-	-
11	3.8	1.5	1.0	1.3	1.0	0.8	0.9	0.7	0.5	-	-	-
12	2.6	1.8	0.9	1.3	1.0	0.8	0.8	0.7	0.5	-	-	-
13	1.6	1.3	1.0	1.3	1.0	0.9	0.8	0.7	0.5	-	-	-
14	1.3	1.2	1.0	1.3	1.1	0.8	0.8	0.7	0.5	-	-	-
15	1.1	1.2	1.0	1.3	1.0	0.8	0.8	0.7	0.5	-	-	-
16	1.0	1.1	1.0	1.2	1.0	0.8	0.8	0.6	0.5	-	-	-
17	1.0	1.1	0.9	1.2	1.0	0.9	0.9	0.6	0.5	-	-	-
18	0.9	1.1	0.9	1.2	1.0	1.0	0.9	0.6	0.6	-	-	0.9
19	0.8	1.2	0.9	1.2	1.0	1.0	0.9	0.6	0.6	-	-	0.8
20	0.8	1.3	0.9	1.2	1.0	1.0	0.8	0.6	0.6	-	-	0.8
21	0.8	1.5	1.0	1.2	1.0	0.9	0.8	0.6	0.6	-	-	0.8
22	0.9	1.4	1.2	1.1	1.0	0.9	0.8	0.6	0.6	-	-	0.7
23	0.9	1.2	1.2	1.2	0.9	0.9	0.8	0.6	0.5	-	-	0.7
24	1.0	1.1	1.2	1.2	0.9	0.9	0.8	0.6	0.5	-	-	0.7
25	1.3	1.1	1.3	1.2	0.9	0.9	0.8	0.6	0.5	-	-	0.8
26	1.3	1.1	1.5	1.2	0.8	0.9	0.8	0.6	0.5	-	-	0.8
27	1.4	1.1	1.7	1.2	0.8	0.9	0.8	0.6	0.5	-	-	0.9
28	1.2	1.0	1.7	1.2	0.9	1.0	0.8	0.6	0.5	-	-	0.9
29	1.1		1.7	1.2	0.8	0.9	0.7	0.6	0.6	-	-	0.9
30	2.2		1.6	1.2	0.8	0.9	0.7	0.6	-	-	-	1.0
31	2.1		1.5		0.8		0.7	0.6		-		0.9
Dita	2	27+	9+	22	30+	3+	31	17+	4+	-	-	22+
Min	0.7	1.0	0.8	1.1	0.8	0.7	0.7	0.5	0.5	-	-	0.7
Mes	1.3	1.2	1.1	1.3	1.0	0.9	0.8	0.7	0.5	-	-	0.8
Max	4.9	2.2	1.9	1.9	1.4	1.4	1.2	0.8	0.8	-	-	1.0
Dita	11	12	28+	5	1+	19	18	8	20	-	-	30

Ditë të barabarta ose që bien nën vlerat e treguara:

Dita	Vlerë	Dita	Vlerë	Dita	Vlerë	Dita	Vlerë	Dita	Vlerë
365	3.8	356	1.7	183	0.8	60	-	8	-
364	2.6	350	1.5	150	0.8	50	-	7	-
363	2.2	340	1.4	130	0.7	40	-	6	-
362	2.1	330	1.3	120	0.6	30	-	5	-
361	1.8	320	1.2	110	0.6	25	-	4	-
360	1.8	300	1.2	100	0.6	20	-	3	-
359	1.7	270	1.0	90	0.5	15	-	2	-
358	1.7	240	0.9	80	0.5	10	-	1	-
357	1.7	210	0.9	70	-	9	-		

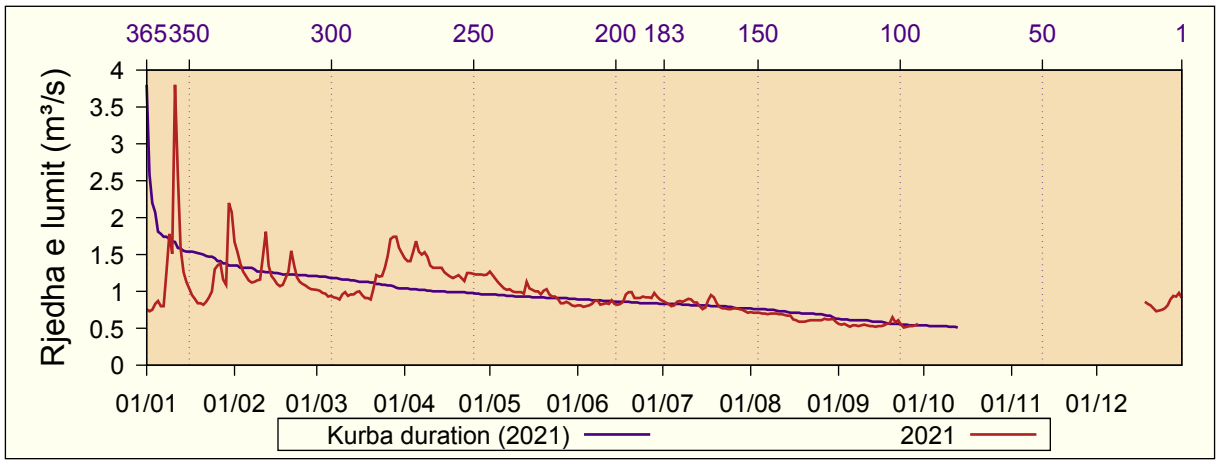

9.5 Lluzhan

Rjedha e lumit (m^3/s):	2021	Lartësia mbidetare e st.:	565 m lmd
Pellgu i lumit:	Ibri	Distanca nga grykëderdhja:	26.6 km
Emri i lumit:	Llap	Zona ujëmbledhëse:	694 km^2

Dita	I	II	III	IV	V	VI	VII	VIII	IX	X	XI	XII
1	4.9	13.5	4.4	9.0	4.2	2.2	1.7	1.4	1.1	1.1	1.4	2.0
2	3.7	16.9	4.3	8.0	4.1	2.1	1.6	1.3	1.1	1.1	1.4	1.9
3	3.2	13.9	4.0	7.6	4.0	2.1	1.5	1.3	1.1	1.1	1.4	2.5
4	3.1	10.7	3.3	8.5	3.8	2.0	1.5	1.2	1.1	1.1	1.4	3.2
5	3.2	8.7	3.2	9.0	3.5	2.0	1.5	1.2	1.1	1.1	1.4	2.9
6	2.9	7.4	3.1	8.0	3.1	2.1	1.5	1.2	1.0	1.1	1.4	9.3
7	3.7	6.7	3.0	7.4	2.9	2.4	1.4	1.2	1.0	1.4	1.4	9.2
8	9.7	6.5	3.0	6.8	2.8	2.3	1.4	1.1	1.0	1.7	1.3	5.3
9	8.5	6.5	3.0	6.3	2.7	2.1	1.3	1.1	1.0	1.7	1.3	4.2
10	7.6	6.8	3.0	5.8	2.7	2.0	1.4	1.1	1.0	1.6	1.3	4.9
11	56.9	29.4	3.0	5.4	2.6	2.1	1.3	1.1	1.0	2.7	1.3	5.1
12	17.6	25.9	3.0	5.0	2.5	2.1	1.4	1.1	1.0	3.0	1.3	10.3
13	9.0	12.8	3.1	4.9	2.5	2.1	1.4	1.1	1.0	2.1	1.3	6.5
14	6.5	9.1	3.3	5.0	2.5	2.0	1.3	1.1	1.0	1.8	1.3	4.4
15	5.4	7.5	3.6	4.8	2.5	2.0	1.4	1.0	1.0	2.0	1.3	3.7
16	4.6	6.4	4.5	4.6	2.6	1.9	1.8	1.0	1.0	2.3	1.3	3.3
17	4.2	5.8	4.6	4.5	2.5	1.8	2.0	1.0	1.0	2.1	1.3	3.1
18	3.8	5.6	4.5	4.6	2.5	1.8	2.4	1.0	1.1	1.9	1.3	3.2
19	3.5	5.6	4.4	4.7	2.4	2.0	2.1	1.1	1.1	1.7	1.3	3.0
20	3.4	6.0	4.3	5.9	2.5	2.0	2.0	1.0	1.1	1.7	1.3	2.9
21	3.5	6.9	4.5	5.5	2.5	1.9	2.1	1.0	1.1	1.6	1.3	2.7
22	4.8	6.6	5.2	5.2	2.3	1.8	1.8	1.0	1.1	1.5	1.3	2.5
23	8.0	6.0	5.2	6.0	2.3	1.8	1.7	1.0	1.1	1.6	1.3	2.4
24	9.3	5.3	5.7	6.2	2.2	1.7	1.6	1.0	1.1	1.5	1.3	2.4
25	15.3	5.0	6.4	5.7	2.1	1.7	1.5	1.1	1.1	1.5	1.3	2.5
26	22.7	4.7	8.5	5.2	2.1	1.8	1.5	1.1	1.1	1.5	1.3	3.3
27	11.9	4.6	12.5	4.9	2.0	1.8	1.5	1.2	1.1	1.4	1.8	4.3
28	7.9	4.5	16.7	4.7	2.4	1.7	1.4	1.1	1.1	1.4	1.7	4.4
29	7.8		16.2	4.5	2.2	1.6	1.4	1.1	1.1	1.4	2.1	3.9
30	32.3		13.1	4.3	2.1	1.6	1.4	1.1	1.1	1.4	2.4	3.7
31	16.9		10.6		2.2		1.3	1.1		1.4		3.3
Dita	6	28	9+	30	27	18	2	17+	7+	3+	27	2+
Min	2.8	4.4	2.9	4.2	2.0	1.3	1.0	0.9	1.0	1.1	1.2	1.9
Mes	9.9	9.1	5.7	5.9	2.7	1.9	1.6	1.1	1.1	1.6	1.4	4.1
Max	76.5	45.6	17.7	9.8	4.3	2.8	3.1	1.5	1.2	3.7	2.8	15.0
Dita	11	11	28	1	1	6	16	1	18	11+	29	6

Ditë të barabarta ose që bien nën vlerat e treguara:

Dita	Vlerë	Dita	Vlerë	Dita	Vlerë	Dita	Vlerë	Dita	Vlerë
365	56.9	356	16.2	183	2.2	60	1.2	8	1.0
364	32.3	350	12.5	150	1.8	50	1.1	7	1.0
363	29.4	340	9.0	130	1.6	40	1.1	6	1.0
362	25.9	330	7.9	120	1.5	30	1.1	5	1.0
361	22.7	320	6.7	110	1.4	25	1.1	4	1.0
360	17.6	300	5.5	100	1.4	20	1.0	3	1.0
359	16.9	270	4.5	90	1.4	15	1.0	2	1.0
358	16.9	240	3.3	80	1.3	10	1.0	1	1.0
357	16.7	210	2.7	70	1.3	9	1.0		

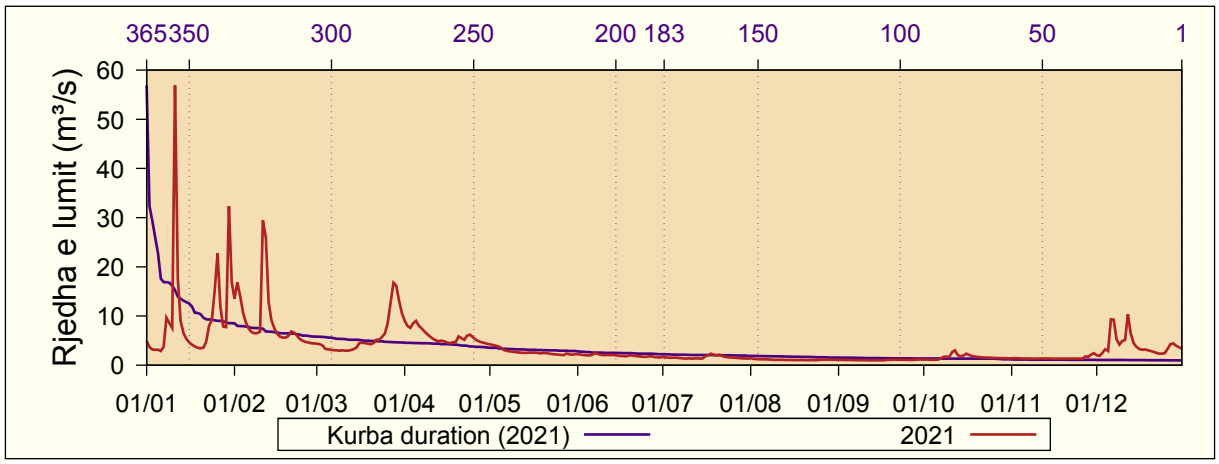

9.6 Prizren

Rjedha e lumit (m^3/s): 2021
Pellgu i lumit: Drini i Bardhë
Emri i lumit: Bistrica e Prizrenit

Lartësia mbidetare e st.: 525 m lmd
Distanca nga grykëderdhja: 16.3 km
Zona ujëmbledhëse: 158 km^2

Dita	I	II	III	IV	V	VI	VII	VIII	IX	X	XI	XII
1	1.1	4.5	2.0	2.9	4.4	2.9	1.8	0.9	0.6	0.9	0.8	1.1
2	1.0	4.1	1.9	2.9	5.4	2.8	1.8	0.8	0.6	0.6	0.8	1.0
3	1.1	3.8	1.9	3.0	4.9	2.8	1.8	0.8	0.6	0.6	0.8	1.1
4	1.2	3.5	1.8	3.0	3.6	2.7	1.7	0.8	0.6	0.6	0.8	1.1
5	1.1	3.3	1.8	2.9	4.3	2.7	1.6	0.8	0.6	0.6	0.8	1.0
6	1.1	3.2	1.8	2.9	3.7	2.8	1.5	0.8	0.6	0.5	0.8	1.6
7	1.4	3.0	1.7	3.5	3.3	3.0	1.5	0.8	0.6	0.6	0.8	1.6
8	6.5	3.2	1.7	3.3	3.4	3.0	1.4	0.8	0.6	0.9	0.8	1.3
9	8.0	3.3	1.7	3.2	3.4	2.9	1.4	0.8	0.6	0.7	0.8	1.3
10	6.8	3.2	1.7	3.1	3.4	2.9	1.4	0.7	0.6	0.8	0.8	1.5
11	17.7	4.3	1.7	3.0	3.3	3.0	1.4	0.7	0.6	1.3	0.7	1.4
12	5.8	4.2	1.7	3.1	3.7	2.9	1.3	0.8	0.5	1.1	0.8	-
13	3.8	3.7	1.8	3.1	3.5	2.8	1.3	0.7	0.5	0.9	0.7	-
14	2.7	3.5	1.8	3.1	3.3	2.8	1.2	0.7	0.5	0.9	0.7	-
15	2.4	3.2	1.9	3.0	3.2	2.6	1.2	0.7	0.5	1.2	0.7	-
16	2.2	2.9	1.9	2.9	3.1	2.5	1.2	0.7	0.5	1.3	0.7	-
17	2.0	2.7	1.9	2.9	3.1	2.5	1.4	0.7	0.5	1.2	0.7	-
18	1.8	2.6	1.8	2.7	3.2	2.6	1.7	0.7	0.8	1.1	0.7	-
19	1.7	2.5	1.8	2.8	3.1	2.7	1.7	0.7	0.6	1.0	0.7	-
20	1.7	2.5	1.8	2.7	3.4	2.8	1.4	0.7	0.9	1.0	0.7	-
21	1.7	2.4	1.8	2.6	3.9	2.8	1.2	0.6	0.7	0.9	0.7	-
22	1.7	2.3	1.8	2.5	3.6	2.8	1.2	0.6	0.6	0.9	0.7	-
23	1.7	2.3	1.8	2.8	3.4	2.7	1.1	0.6	0.6	1.1	0.7	-
24	1.8	2.2	1.7	2.9	3.6	2.5	1.1	0.6	0.6	1.1	0.7	-
25	2.5	2.2	1.7	2.9	4.1	2.4	1.1	0.6	0.6	1.0	0.7	-
26	2.9	2.2	1.9	2.9	4.1	2.3	1.0	0.8	0.5	0.9	0.7	-
27	2.5	2.2	2.1	3.0	3.9	2.2	1.0	0.7	0.5	0.9	0.8	-
28	2.2	2.1	2.5	3.2	3.4	2.0	1.0	0.7	0.5	0.9	0.9	-
29	2.3		2.7	3.4	3.2	1.9	0.9	0.7	0.6	0.9	1.9	-
30	3.4		2.9	4.0	3.3	1.8	0.9	0.7	0.7	0.9	1.4	-
31	3.2		2.9		3.0		0.9	0.6		0.8		-
Dita	2+	28	9+	22	16+	30	31	23+	15+	4+	7+	2+
Min	1.0	1.9	1.6	2.3	2.6	1.7	0.8	0.6	0.5	0.5	0.7	0.9
Mes	3.1	3.0	1.9	3.0	3.6	2.6	1.3	0.7	0.6	0.9	0.8	1.3
Max	43.8	5.0	3.0	4.8	6.4	3.3	2.5	1.2	1.6	1.9	2.3	2.2
Dita	11	1+	29+	30	2	7+	19	26	20	11	29	6

Ditë të barabarta ose që bien nën vlerat e treguara:

Dita	Vlerë	Dita	Vlerë	Dita	Vlerë	Dita	Vlerë	Dita	Vlerë
365	17.7	356	4.3	183	1.6	60	0.7	8	-
364	8.0	350	4.0	150	1.1	50	0.6	7	-
363	6.8	340	3.6	130	0.9	40	0.6	6	-
362	6.5	330	3.4	120	0.9	30	0.5	5	-
361	5.8	320	3.2	110	0.8	25	0.5	4	-
360	5.4	300	3.0	100	0.8	20	-	3	-
359	4.9	270	2.8	90	0.7	15	-	2	-
358	4.5	240	2.3	80	0.7	10	-	1	-
357	4.4	210	1.8	70	0.7	9	-		

